

NOT FOR EXPORT  
निर्यात के लिये नहीं

64 B-16



ROAD\_TYPE

- Cart Track
- Metalled Road
- UnMetalled Road
- DGPS\_Revenue\_Forest
- DGPS\_Forest\_Route
- DGPS\_Proposed OFC Line
- DGPS\_Revenue\_forest\_Area
- DGPS\_Forest\_Area
- 10KMBUFFER
- FOREST DIVISION REGION

Legend

- PROTECTED AREA
- FOREST RANGE REGION
- COMPARTMENT REGION
- TOWN / VILLAGE
- Class\_Name
- MDF
- NON FOREST
- OPEN FOREST
- SCRUB
- VDF
- WATER

MAP PREPARED FOR:-


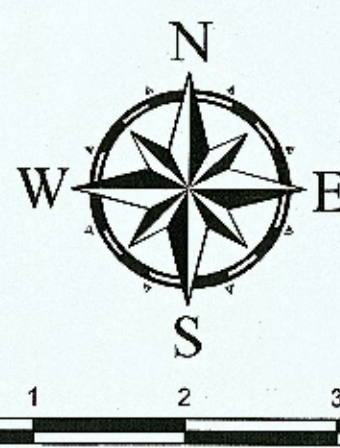
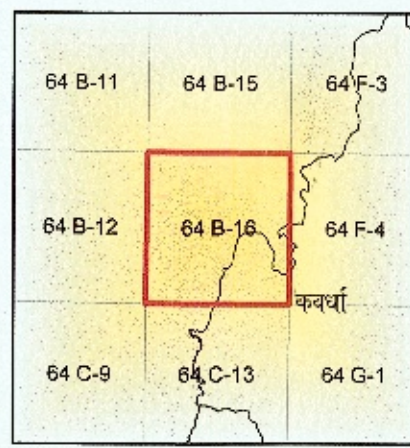
JCEO,  
Chhattisgarh Infotech Promotion Society CHIPS,  
2nd Floor, SDC Building, Civil Line,  
Raipur (C.G.)

REG.No. :- FP/CG/OFC/43124/2019

Map Subject :- Diversion of Forest Land for non-forest purpose under Forest Conservation Act, 1980 Proposed for BharatNet Phase-II Kawardha Division "BharatNet project which is a GOI initiative. Under this project, connectivity will be provided at 5,987 GPs & 85 Blocks through optic fiber cable laying of approximately 32,466 KM. The laying of Optical Fiber cable of 32,466 KM will involve 26 district across the States", area - 1.076 ha.-regarding.

Note - Shapefile provided by user agencies.

All rights reserved. © 2019 Forest Management Information System Aarmya Bhawan Naya Raipur. C.G.



Scale 1:50,000  
Data Source: 1. Compartment Boundary from Stock Map  
2. Forest Cover Based on Digital Interpretation of Data Period  
3. General Features are based on SDO Digital Data (Scale 1:50,000) and Chhattisgarh GeoDatabase.  
Sources: - FOREST SURVEY OF INDIA FOREST COVER CLASSIFICATION SCHEME.  
Very Dense Forest: - All land with tree cover (including Mangrove cover) of canopy density of 70 % and above.  
Moderately Dense Forest: - All land with tree cover (including Mangrove Cover) of canopy density between 40% and 70% above.  
Open Forest: - All land with tree cover (including Mangrove Cover) of canopy density between 10-40%.  
Scrubs: - All forest lands with poor tree growth mainly of small or stunted trees having canopy density less than 10%.  
Non Forest: - Any Area not included in the above classes.  
Note(s) :- Provisional Map  
1. It is an indicative map showing distribution of vegetation.  
2. Boundary of Orange Area have not been shown.  
3. Validation of legal Forest Area with survey of India have not done.  
4. If any difference occurs between vegetation and stock map, stock map should be followed.  
5. No survey should be performed on the basis of this map.  
Disclaimer: - The Map provided is subject to inherent discrepancy amongst layers associated with incompatibility between different platforms of reference (LCC, WGS 84 etc) and probable human error angel in digitization. The user agency is advised to use the features of map subject to prior authentication & supervision by the authorized person of the concerned forest division. The FMIS division shall not be responsible for any complications (Legal or otherwise), arising out of this maps.

Prepared and Printed by:- GIS Cell  
Forest Management Information System Division, Raipur

अधीक्षक  
भारतनेट अकाउंट्स, कवर्धा

वन सहायक  
कवर्धा वन मण्डल, कवर्धा