

Area Calculation Sheet

No:- 5472

Dated:- 14-12-2020

Sub:- Forest clearance for construction of Dabathli to Choatra Lahar road and Sathla to Sarthan road under NABARD.

AREA

1. Dabathli to Choatra Lahar road: L=2.00 Km

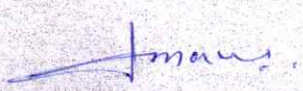
Km.2<sup>nd</sup> RD 225-450 =  $1 \times 22500\text{m} \times 9.00\text{m} = 202500 \text{ M}^2$   
RD 850-1000 =  $1 \times 150\text{m} \times 9.00\text{m} = 1350.00 \text{ M}^2$


2. Sathla to Sarthan road: L=3.00 Km

Km.1<sup>st</sup> to 3<sup>rd</sup>  $1 \times 3000\text{m} \times 9.00 \text{ m} = 27000.00 \text{ M}^2$

Total = 30375.00 M<sup>2</sup>

= 3.075 Hectare

  
Asstt. Executive Engineer  
PWD(R&B) Sub Division  
Mahanpur

  
Executive Engineer  
PWD(R&B) Division  
Basohli



**OFFICE OF THE EXECUTIVE ENGINEER PWD(R&B)DIVISION BASOHLI**


**MUCK DISPOSAL PLAN**


No:- 5471

Dated:- 14-12-2020

**Sub:- Forest clearance for construction of Dabathli to Choatra Lahar road and Sathla to Sarthan road under NABARD.**

It is certified that Muck/Earth obtained from cutting during the execution of the above said work shall be utilized for filling of the same road in full as per necessity at site. However if the some quantity remains surplus shall be disposed off outside the Forest area.

  
**Asstt. Executive Engineer  
PWD(R&B) Sub Division  
Mahanpur**

  
**Executive Engineer  
PWD(R&B) Division  
Basohli**

  
**Divisional Forest Officer  
Kathua Forest Division  
KATHUA**

  
**Range Forest Officer  
Kathua Forest Range  
KATHUA**