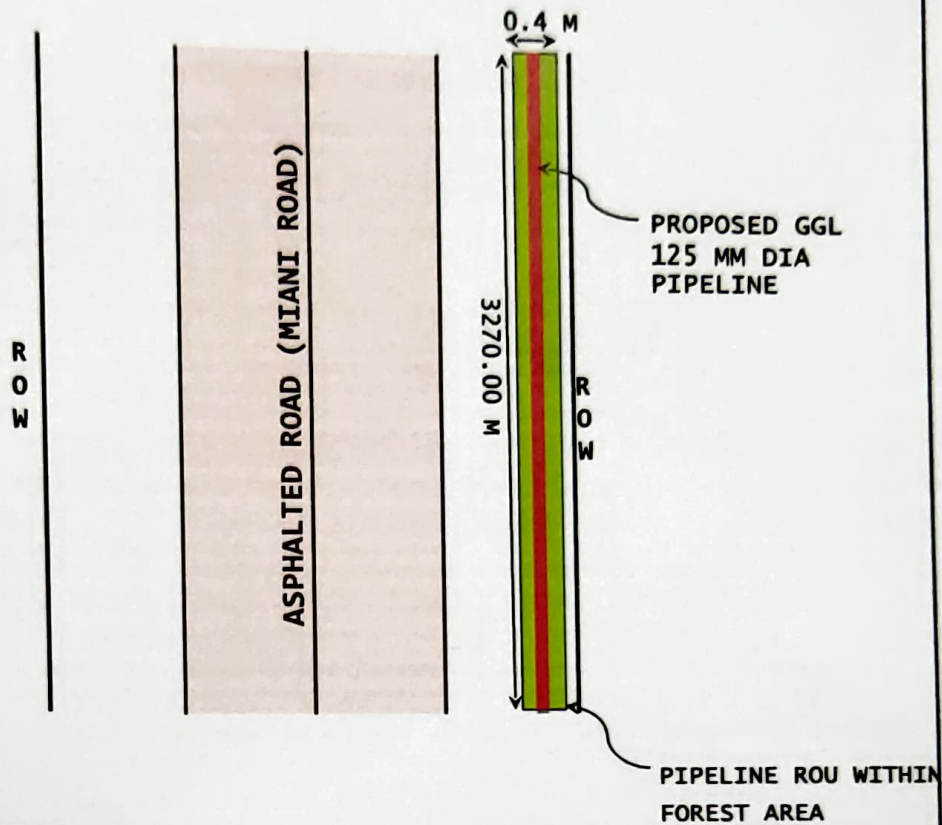




DETAILS OF PROTECTED FOREST AREA
SKETCH OF ROAD

VILLAGE : UMAR TANDA TO MIANI
TEHSIL : DASUYA
DISTRICT : HOSHIARPUR
PIPELINE CH. : 0/000 TO 3/270 KM.
NAME OF CROSSING : ASPHALTED ROAD



TOTAL AREA OF PROTECTED FOREST AT ABOVE SAID OBJECT
WIDTH 0.4 M X LENGTH 3270.00 M = 1308.00 M.
TOTAL AREA = 1308.00 M. = 0.1308 HECTARE



CLIENT	SURVEY CONSULTANT	TITLE	DRG NO.	SCALE
 GUJARAT GAS LIMITED	 SECON PRIVATE LIMITED	125 MM DIA MIANI VILLAGE CONNECTIVITY	FCA/CS 1	N.T.S.

Atal Kumar
Divisional Forest Officer
Dasuya Forest Division Dasuya

03/11/22

DETAILS OF PROTECTED FOREST AREA
SKETCH OF ROAD

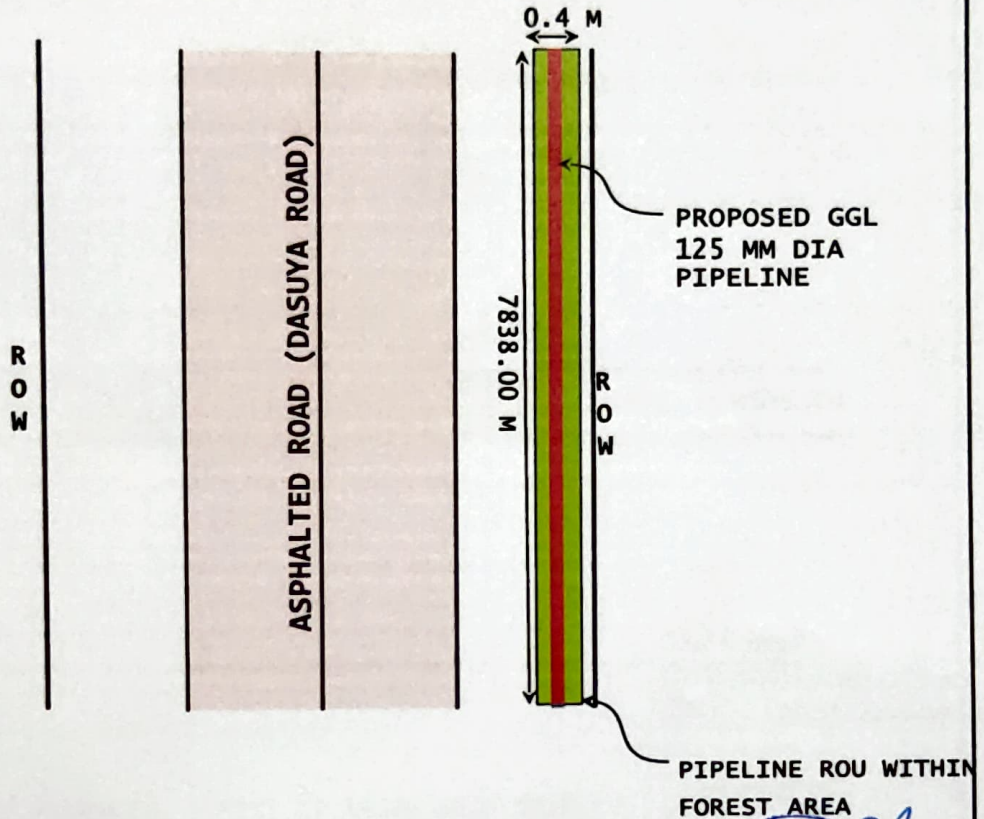
VILLAGE : MIANI TO BHUSHAN

TEHSIL : DASUYA

DISTRICT : HOSHIARPUR

PIPELINE CH. : 3/270 TO 11/125 KM.

NAME OF CROSSING : ASPHALTED ROAD





TOTAL AREA OF PROTECTED FOREST AT ABOVE SAID OBJECT

WIDTH 0.4 M X LENGTH 7838.00 M = 3135.20 M.

TOTAL AREA = 3135.20 M. = 0.3135 HECTARE



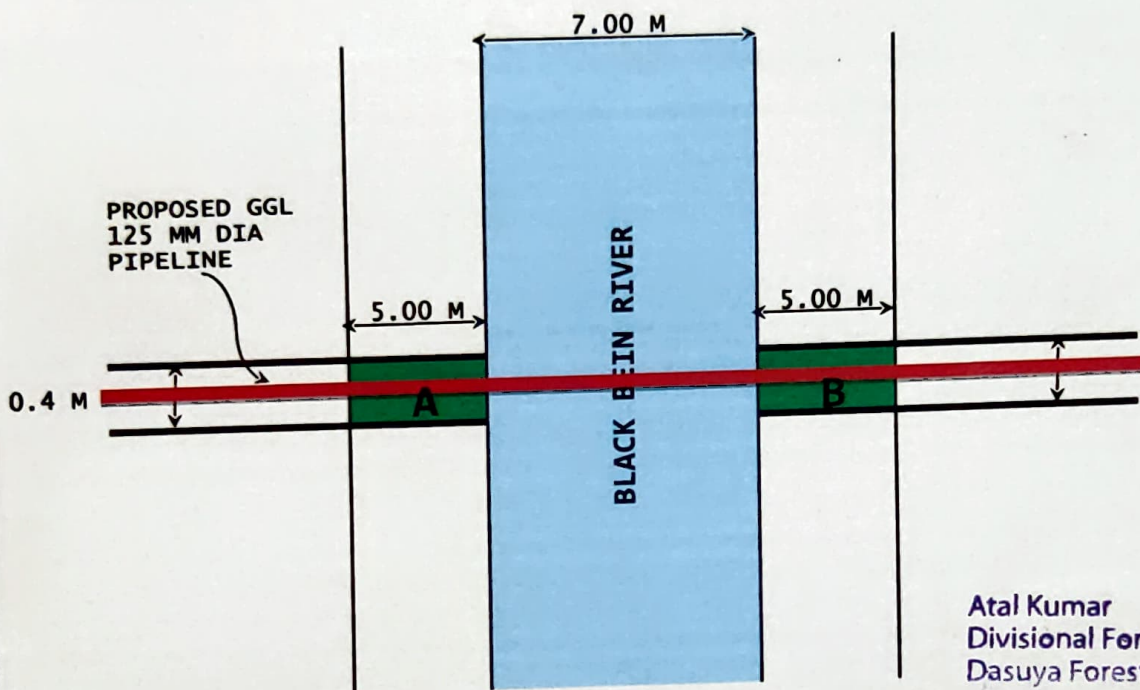
CLIENT	SURVEY CONSULTANT	TITLE	DRG NO.	SCALE
 GUJARAT GAS LIMITED	 SECON PRIVATE LIMITED	125 MM DIA MIANI VILLAGE CONNECTIVITY	FCA/CS 2	N.T.S.

Atal Kumar
Divisional Forest Officer
Dasuya Forest Division Dasuya

03/11/22

DETAILS OF PROTECTED FOREST AREA
SKETCH OF RIVER

VILLAGE : KAHLWAN
TEHSIL : DASUYA
DISTRICT : HOSHIARPUR
PIPELINE CH. : 6/024
NAME OF CROSSING : BLACK BEIN RIVER



Atal Kumar
Divisional Forest Officer
Dasuya Forest Division Dasuya



TOTAL AREA OF PROTECTED FOREST AT ABOVE SAID OBJECT

A. WIDTH 0.4 M X LENGTH 5.00 M = 2.00 M.

B. WIDTH 0.4 M X LENGTH 5.00 M = 2.00 M.

TOTAL AREA = 4.00 M. = 0.0004 HECTARE



CLIENT	SURVEY CONSULTANT	TITLE	DRG NO.	SCALE
 GUJARAT GAS LIMITED	 SECON PRIVATE LIMITED	125 MM DIA MIANI VILLAGE CONNECTIVITY	FCA/CS 3	N.T.S.

Atal Kumar
Divisional Forest Officer
Dasuya Forest Division Dasuya
03/11/22