

Government of J & K UT Forest Department
Office of the Range Officer Boniyar Forest Range

Divisional Forest Officer,
J.V. Division Baramulla

No. ³⁶⁸ /BNR

Dated: - 23 .12.2021

Subject: - Diversion of underground Forest Land I/O Uri-I stage –II H.E project NHPC- Joint inspection thereof.

Sir

As per the directions, undersigned along with concerned field staff and Representatives of User agency (NHPC) carried out the joint inspection of the Site coming under alignment of Uri-I Stage II HE Project on 9-10-2021. The Land in question to be taken by the user agency is all underground, Land will be used for construction of tunnel which is passing through the Forest compartments covered approximately 17 hectares of underground Forest land , starting from compartment 58/BNR of Boniyar Range. Approximately 7.77 hectares of Underground Forest Land involved in Boniyar Range rest falls in Uri Range out of 17 hectares .The compartment wise details Land involving is as under with geo Coordinates given below.


RECEIVED
12/12/21
Date: 12/12/21
J.V. Division Baramulla

12/12/21
J.V. Division Baramulla


Forest Range Officer
Boniyar Range

s.no	Location	Comptt	Underground Forest Land to be used	Gio. Coordinates
1	Boniyar	58/BNR	0.75	N= 3408.259 E= 07410.353
2	Rampore	59/BNR	2.25	N= 3408.442 E= 07410.354
3	Arunbaha	60/BNR	1.125	N= 3408.136 E= 07409.161
4	Chandanwari	61/BNR	1.125	N= 3408.289 E= 07408.279
5	Mohra	63/BNR	2.52	N= 3407.594 E= 07406.383
	Forest land involved		7.77	

User Agency


 Mr. Anand Ram
 Senior Manager Electrical
 UPS, NHPC Ltd



 Range Officer Boniyar


 Mr. Mangar Mahalik

B.O Rampore

Saajid Ah Khan Fgd

Zaamir Ah Fgd


 B.O Rampore