

RefNo. NOC/ SILLP/FOREST/2021/01

Dated:- .....

Divisional Forest Officer,  
Jind,

**Sub: Request for permission of Diversion of Forest Land of 0.0829Ha. for access to Sankalp Infraline LLP for set up of Affordable Plotted Colony (Under Policy of Deen Dayal Jan Awas Yojna -2016) at Km 67.178 (LHS) on NH-709A, Village Jind, Tehsil & Distt. Jind (Hr).**

Dear Sir/Madam,

We are approaching you with a request to kindly accord approval for Diversion of Forest Land of 0.0829Ha. for access to Sankalp Infraline LLP for set up of Affordable Plotted Colony (Under Policy of Deen Dayal Jan Awas Yojna -2016) at Km 67.178 (LHS) on NH-709A, Village Jind, Tehsil & Distt. Jind (Hr) as per policy of your department.

We are submitting our documents as listed below showing the forest/non forest area for scrutiny at your end.

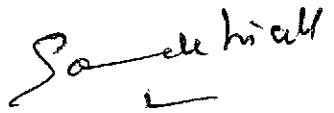
1. Form a duly filled and signed.
2. Checklist No. 7& 8 duly filled and signed.
3. Checklist No. 9, 11, 12, 13 & 13A duly filled and signed.
4. General Affidavit duly filled and signed.
5. Layout plan/DGPS Map and Toposheet

We request you to kindly scrutinize our proposal and accord approval for the same at your earliest. You may advise in case you require any other documents/details so that we can furnish the same.

Thanking you,

Encl.: As above

Yours truly,

  
Sankalp Infraline LLP  
For SANKALP INFRA LINE LLP  
DESIGNATED PARTNER


**Full Title of the Project:** Diversion of Forest Land of 0.0829Ha. for access to Sankalp Infraline LLP for set up of Affordable Plotted Colony (Under Policy of Deen Dayal Jan Awas Yojna -2016) at Km 67.178 (LHS) on NH-709A, Village Jind, Tehsil & Distt. Jind (Hr).

File No.:- .....

Date of Proposal:.....

<b>FORM 'A'</b>			
Farm for seeking prior approval under section 2 of the proposals by the State Government and under other authorities			
<b>PART - I</b>			
<b>(TO BE FILLED BY USER AGENCY)</b>			
1	<b>Project Detail</b>		
i	Short narrative of the proposal and project / scheme for which the forest land is required	:	This is a proposal of Diversion of Forest Land of 0.0829Ha. for access to Sankalp Infraline LLP for set up of Affordable Plotted Colony (Under Policy of Deen Dayal Jan Awas Yojna -2016) at Km 67.178 (LHS) on NH-709A, Village Jind, Tehsil & Distt. Jind (Hr).
ii	Map showing the required forest land, boundary of adjoining forest on a 1:50000 scale map	:	Map Attached
iii	cost of the project	:	
iv	Justification for locating the project in forest areas	:	Attached
v	Cost - benefit analysis (to be enclosed)	:	NA
vi	Employment likely to be generated	:	
2	Purpose - wise break - up of the total land required	:	Forest Area - 0.0829Ha.
3	Detail of displacement of people due to the project, if any :	:	NO
	(i) Number of families	:	Nil
	(ii) Number of schedule castes / scheduled tribe . families	:	
	(iii) Rehabilitation plan ( to be enclosed)	:	
4	Whether clearance under Environment (Protection) Act 1986 required	:	Attached
5	Undertaking to bear the cost of rising and maintenance of Compensatory A forest station as well as cost for Protection and regeneration of Safety Zone, etc. as per scheme prepared by the State Government (undertaking to be enclosed).	:	Attached
6	Detail of certificates / documents enclosed as per required under the instructions.	:	Attached
7	No. of employment	:	10

Place :- Jind  
Date: - 18.12.2021

  
Sankalp Infraline LLP  
For SANKALP INFRA LINE LLP

**DESIGNATED PARTNER**

**Full Title of the Project:** Diversion of Forest Land of 0.0829Ha. for access to Sankalp Infraline LLP for set up of Affordable Plotted Colony (Under Policy of Deen Dayal Jan Awas Yojna -2016) at Km 67.178 (LHS) on NH-709A, Village Jind, Tehsil & Distt. Jind (Hr).

File No.:- .....


Date of Proposal:.....

**CHECK LIST FOR SERIAL NO:-07**

**STATEMENT SHOWING DETAILS OF FOREST AREA INVOLVED IN THE PROPOSAL**

S. NO	DISTRICT	DIVISION	RANGE/ TEHSIL/ VILLAGE	KHASRA/SURVEY OR COMPARTMENT NUMBER OR K.M. STONE	FOREST AREA INVOLVED IN THE PROPOSAL (HA.)	PRESENT LAND USE	REMARKS
1	2	3	4	5	6	7	8
	Jind	Jind	Jind	Khasra no. 282//2/2,3/2,4/2 min,7min,8min,9,10/3,11/2,12min,13min,18/1/2min,20/1min	0.0829Ha.	Protected Forest Land	-

Place :- Jind  
Date: - 01.01.2022

  
Sankalp Infraline LLP  
For SANKALP INFRA LINE LLP  
DESIGNATED PARTNER

Forwarded by:-

Divisional Forest Officer  
Jind Forest Division  
Office Seal \_\_\_\_\_

**Full Title of the Project:** Diversion of Forest Land of 0.0829Ha. for access to Sankalp Infraline LLP for set up of Affordable Plotted Colony (Under Policy of Deen Dayal Jan Awas Yojna -2016) at Km 67.178 (LHS) on NH-709A, Village Jind, Tehsil & Distt. Jind (Hr).

File No.:- .....

Date of Proposal:.....

**CHECK LIST FOR SERIAL NO:-08**

**STATEMENT SHOWING DETAILS OF NON FOREST AREA INVOLVED IN THE PROPOSAL**

S. NO	DISTRICT	DIVISION	RANGE/ TEHSIL/ VILLAGE	KHASRA/SURVEY OR COMPARTMENT NUMBER OR K.M. STONE	NON FOREST AREA INVOLVED IN THE PROPOSAL (Ha.)	PRESENT LAND USE	REMARKS
1	2	3	4	5	6	7	8
	Jind	Jind	Jind	Khasra no. 282/2/2,3/2,4/2 min,7min,8min,9,10 /3,11/2,12min,13min ,18/1/2min,20/1min	3.9999Ha.	Agri. Land	-

Place :- Jind

Date: - 01.01.2022

*Sankalp Infraline LLP*  
Sankalp Infraline LLP  
For SANKALP INFRA LINE LLP  
DESIGNATED PARTNER

Forwarded by:-

Divisional Forest Officer  
Jind Forest Division  
Office Seal \_\_\_\_\_

**Full Title of the Project:** Diversion of Forest Land of 0.0829Ha. for access to Sankalp Infraline LLP for set up of Affordable Plotted Colony (Under Policy of Deen Dayal Jan Awas Yojna -2016) at Km 67.178 (LHS) on NH-709A, Village Jind, Tehsil & Distt. Jind (Hr).

File No.:- .....

Date of Proposal:.....


**CHECK LIST SERIAL NUMBER-09**

**JUSTIFICATION FOR LOCATION THE PROJECT IN FOREST AREA TO BE  
SUBMITTED BY USER AGENCY AND COUNTER SIGNED BY DFO**

We want to set up Colony, along this road at Km 67.178 (LHS) on NH-709A, Village Jind, Tehsil & Distt. Jind (Hr) and strip along this road is declared as protected Forest. As we have no other approach road falling in Non-Forest area, therefore, it is necessary for us to use protected Forest land for ingress and egress of our Colony. Total Forest land proposed for diversion in only.

Place :- Jind

Date: - 01.01.2022

  
Sankalp Infraline LLP  
For SANKALP INFRA LINE LLP

DESIGNATED PARTNER

Forwarded by:-

Divisional Forest Officer  
Jind Forest Division  
Office Seal \_\_\_\_\_

**Full Title of the Project:** Diversion of Forest Land of 0.0829Ha. for access to Sankalp Infraline LLP for set up of Affordable Plotted Colony (Under Policy of Deen Dayal Jan Awas Yojna -2016) at Km 67.178 (LHS) on NH-709A, Village Jind, Tehsil & Distt. Jind (Hr).

File No.:- .....

Date of Proposal:.....

**CHECK LIST SERIAL NUMBER-11**

**CERTIFICATE FOR MINIMUM USE OF FOREST LAND**

This is to certify that the Forest area involved in the proposal is unavoidable and barest minimum 0.0829Ha. which is proposed for diversion.

Place :- Jind


Date: - 01.01.2022

*Sankalp Infraline*  
Sankalp Infraline LLP  
For SANKALP INFRA-LINE LLP

DESIGNATED PARTNER

Forwarded by:-

Divisional Forest Officer  
Jind Forest Division  
Office Seal \_\_\_\_\_



**CHECK LIST FOR SERIAL NO:-12**

**UNDERTAKING FOR PAYMENT OF COST OF COMPENSATORY  
AFFORESTATION**

**Full Title of the Project:** Diversion of Forest Land of 0.0829Ha. for access to Sankalp Infraline LLP for set up of Affordable Plotted Colony (Under Policy of Deen Dayal Jan Awas Yojna -2016) at Km 67.178 (LHS) on NH-709A, Village Jind, Tehsil & Distt. Jind (Hr).

I, Samunder Singh Authorized Signatory of Sankalp Infraline LLP undertake to pay the entire amount for compensatory afforestation in lieu of the 0.0829Ha. Forest area diverted for construction of approach road to setup Affordable Residential Plotted Colony (Under Policy of Deen Dayal Jan Awas Yojna -2016) at Km 67.178 (LHS) on NH-709A, Village Jind, Tehsil & Distt. Jind (Hr) as per the prevailing wage rates at the time of undertaking the plantation activities.

Place :- Jind  
Date: - 01.01.2022

*Samunder Singh*  
Sankalp Infraline LLP  
For SANKALP INFRA LINE LLP  
DESIGNATED PARTNER


**ATTESTED**  
Notary Public Karnal

Forwarded by:-

Divisional Forest Officer  
Jind Forest Division  
Office Seal \_\_\_\_\_



01 JAN 2022



**CHECK LIST SERIAL NUMBER:-13**

**UNDERTAKING FOR THE PAYMENT OF NET  
PRESENT VALUE OF FOREST AREA**

**Full Title of the Project:** Diversion of Forest Land of 0.0829Ha. for access to Sankalp Infraline LLP for set up of Affordable Plotted Colony (Under Policy of Deen Dayal Jan Awas Yojna -2016) at Km 67.178 (LHS) on NH-709A, Village Jind, Tehsil & Distt. Jind (Hr).

It is to certify that I Samunder Singh Authorized Signatory of Sankalp Infraline LLP have applied for Diversion of Forest Land of 0.0829Ha. for access to Sankalp Infraline LLP for set up of Affordable Residential Plotted Colony (Under Policy of Deen Dayal Jan Awas Yojna -2016) at Km 67.178 (LHS) on NH-709A, Village Jind, Tehsil & Distt. Jind (Hr). I hereby, undertake to pay the net present value (NPV) of the above Forest land.

Place :- Jind

Date: - 01.01.2022

*Samunder Singh*

Sankalp Infraline LLP

For SANKALP INFRA LINE LLP

DESIGNATED PARTNER

**ATTESTED**  
**Notary Public Karnal**

Forwarded by:-

Divisional Forest Officer


Jind Forest Division

Office Seal \_\_\_\_\_



01 JAN 2022





**CHECK LIST SERIAL NUMBER:-13A**

**UNDERTAKING FOR THE PAYMENT OF ADDITIONAL NET  
PRESENT VALUE OF FOREST AREA**

**Full Title of the Project:** Diversion of Forest Land of 0.0829Ha. for access to Sankalp Infraline LLP for set up of Affordable Plotted Colony (Under Policy of Deen Dayal Jan Awas Yojna -2016) at Km 67.178 (LHS) on NH-709A, Village Jind, Tehsil & Distt. Jind (Hr).

It is to certify that I, Samunder Singh Authorized Signatory of Sankalp Infraline LLP have applied for Diversion of Forest Land of 0.0829Ha. for access to Sankalp Infraline LLP for setting up of Affordable Residential Plotted Colony (Under Policy of Deen Dayal Jan Awas Yojna -2016) at Km 67.178 (LHS) on NH-709A, Village Jind, Tehsil & Distt. Jind (Hr). I hereby, undertake to pay the additional net present value (NPV) of the above Forest land, if so determined, as per final decision of Hon'ble Supreme Court of India.

Place :- Jind  
Date: - 01.01.2022

*Samunder Singh*

Sankalp Infraline LLP

For SANKALP INFRA LINE LLP

DESIGNATED PARTNER


**ATTESTED**  
Notary Public Karnal

Forwarded by:-

Divisional Forest Officer  
Jind Forest Division  
Office Seal \_\_\_\_\_



01 JAN 2022



## UNDERTAKING

(As per Chapter 3.2(viii) of FCA Guidelines)

**Full Title of the Project:** Diversion of Forest Land of 0.0829Ha. for access to Sankalp Infraline LLP for set up of Affordable Plotted Colony (Under Policy of Deen Dayal Jan Awas Yojna -2016) at Km 67.178 (LHS) on NH-709A, Village Jind, Tehsil & Distt. Jind (Hr).

I, Samunder Singh Authorized Signatory of Sankalp Infraline LLP undertake and would like to state that we will pay the entire amount for the compensatory afforestation in lieu of Forest area diverted for access to Sankalp Infraline LLP for setting up of Affordable Residential Plotted Colony (Under Policy of Deen Dayal Jan Awas Yojna -2016) at Km 67.178 (LHS) on NH-709A, Village Jind, Tehsil & Distt. Jind (Hr) as per prevailing wage rates at the time of plantation.

I further undertake that I will abide by any additional condition imposed by the central government regarding compensatory afforestation.

Place :- Jind


Date: - 01.01.2022

**ATTESTED**  
**Notary Public Karnal**

Sankalp Infraline LLP

For SANKALP INFRA LINE LLP

DESIGNATED PARTNER



01 JAN 2022