

वेस्टर्न कोलफील्ड्स लिमिटेड,
क्षेत्रीय महाप्रबंधक कार्यालय, पाथाखेडा क्षेत्र,
तह-घोडाडोंगरी, जि: बैतूल- ४६०४४९
email:cgmpkda@rediffmail.com
Website : http://westerncoal.nic.in



Western Coalfields Limited,
Office of the Area General Manager,
Pathakhera Area – Th:Ghoradongri
Dist: Betul – 460 449
Ph. No: 07146 – 271363 [Fax:07146-270566]

Ref. No. WCL/PKD/ AGM/ SO (P&P) /2016/

Date: 15/12/2016

To,
Divisional Forest Officer,
Betul (North)
Madhya Pradesh

**Sub:- Submission of Signed copy of Forest Clearance Proposal of
25.866 Ha. Forest land for Tawa-III mine in favour of M/s WCL,
Dist. Betul**

Ref :- email generated from monitoring-fc@nic.in dtd. 14-12-2016

Dear Sir,

With reference to the above subject matter, please refer the email generated from monitoring-fc@nic.in dtd. 14-12-2016 (**attached acknowledgement slip**) by System Administrator of online submission and monitoring of Forest Clearance Proposals(OSMFCP) portal.

Proposal of 25.866 Ha. Forest land for Tawa-III mine in favour of M/s WCL, Dist. Betul under the Forest (conservation) Act 1980 has been examined by the Nodal Officer, Govt. of Madhya Pradesh and has been found to be complete in all respect.

Signed hard copy of the Proposal No.FP/MP/Others/20919/2016 is being submitted for your kind perusal.

Enclosure as above

Thanking You


Yours faithfully


Area Planning Officer,
Pathakhera Area

Copy to :- NO(LM) Bhopal
CCF Betul

GM(L&R) Nagpur- for kind follow up from MOE

Area Planning Officer
Pathakhera Area



वेस्टर्न कोलफील्ड्स लिमिटेड,
क्षेत्रीय महाप्रबंधक कार्यालय, पाथाखेडा क्षेत्र,
तह-घोडाडोंगरी, जि: बैतूल- ४६०४४९
email:cgmpkda@rediffmail.com
Website : http://westerncoal.nic.in



Western Coalfields Limited,
Office of the Area General Manager,
Pathakhera Area – Th:Ghoradongri
Dist: Betul – 460 449
Ph. No: 07146 – 271363 [Fax:07146-270566]

Ref. No. WCL/PKD/ AGM/ SO (P&P) /2016/

Date: 15/12/2016

To,
District Collector
Betul
Madhya Pradesh

**Sub:- Submission of Signed copy of Forest Clearance Proposal of
25.866 Ha. Forest land for Tawa-III mine in favour of M/s WCL,
Dist. Betul**

Ref :- email generated from monitoring-fc@nic.in dtd. 14-12-2016

Dear Sir,

With reference to the above subject matter, please refer the email generated from monitoring-fc@nic.in dtd. 14-12-2016 (**attached acknowledgement slip**) by System Administrator of online submission and monitoring of Forest Clearance Proposals(OSMFCP) portal.


Proposal of 25.866 Ha. Forest land for Tawa-III mine in favour of M/s WCL, Dist. Betul under the Forest (conservation) Act 1980 has been examined by the Nodal Officer, Govt. of Madhya Pradesh and has been found to be complete in all respect.

Signed hard copy of the Proposal No.FP/MP/Others/20919/2016 is being submitted for your kind perusal.

Enclosure as above

Thanking You


Yours faithfully


Area Planning Officer,
Pathakhera Area

Copy to :- NO(LM) Bhopal
CCF Betul

GM(L&R) Nagpur- for kind follow up from MOE

Area Planning Officer
Pathakhera Area
W.C.L.


16/12/16
मुख्य निदेश लिपिक
कोल इंडिया लिमिटेड

Rediffmail

Mailbox of cgmpkda@rediffmail.com

[Print](#)[Cancel](#)**From:** <monitoring-fc@nic.in>**To:** <cgmpkda@rediffmail.com>**Subject:** Email Alert From System Administrator of Online Submission and Monitoring of Forests Clearances Proposal(OSMFCP) portal**Date:** Wed, 14 Dec 2016 16:34:34 IST**Cc:** <monitoring-fc@nic.in>

A proposal seeking prior approval of Central Government under the Forest (Conservation) Act 1980, as per the details given below, has been examined by the Nodal Officer, Forest (conservation) Act, 1980, Government of Madhya Pradesh and has been found to be complete in all respect.

1. **Proposal No.** : FP/MP/MIN/20919/2016
2. **Proposal Name** : TAWA-III UG MINE
3. **Category of the Proposal** : Mining
4. **Date of Submission** : 04/10/2016
5. **Name of the Applicant with Contact Details**

Name	: Madan
Mobile No.	: 7587594710
State	: Madhya Pradesh
District	: Betul
Pincode	: 460449
6. **Area Applied (ha.)** : 25.866

Please provide duly signed hard copy of the above proposal along with all necessary enclosures to the office of the each concerned Divisional Forest Officer and the District Collector and upload a copy of the acknowledgement slip(s) (single pdf file) as per the format given below, obtained from each of the above authorities, on portal of this Ministry for further processing of the above proposal.

(System Administrator)

Acknowledgement Slip

This is to certify that hard copy of the proposal seeking prior approval of Central Government under the Forest (Conservation) Act 1980, as per details given below, along with all necessary enclosures has been received in the Office of the Madhya Pradesh on 04/10/2016.

1. Proposal No. : FP/MP/MIN/20919/2016
2. Proposal Name : TAWA-III UG MINE
3. Category of the Proposal : Mining
4. Date of Submission : 04/10/2016
5. Name of the User Agency with Contact Details

Name : Madan
Mobile No. : 7587594710
State : Madhya Pradesh
District : Betul
Pincode : 460449

6. Area Applied (ha.) : 25.866

(System Administrator)

*** This is a system generated email, please do not reply. ***

[Print](#)

[Cancel](#)

FORM - A

Form for seeking prior approval of Central Government under section 2 of the Forest(Conservation) Act, 1980 for Diversion of fresh forest area

PART - I

(To be filled up by User Agency)

A. General Details**A-1. Project Details**

- (i). Proposal No. : FP/MP/MIN/20919/2016
- (ii). Name of Project for which Forest Land is required : TAWA-III UG MINE
- (iii). Short narrative of the proposal and Project/scheme for which the forest land is required : Diversion of 25.866 ha. forest land for under ground mining
- (iv). State : Madhya Pradesh
- (v). Category of the Project : Mining
- (vi). Shape of forest land proposed to be diverted : Non Linear
- (vii). Estimated cost of the Project(Rupees in lacs) : 10569.26
- (viii). Total Area of Forest Land proposed for diversion(in ha.): 25.866
- (ix). Non-Forest Land required for this project(in ha.): 80.004
- (x). Total period for which the forest land is proposed to be diverted(in years): 30

A-2. Details of User Agency

- (i). Name : WESTERN COALFIELDS LIMITED
 - (ii). Address1 : Coal Estate Civil Lines, Nagpur
 - (iii). Address2 : NIL
 - (iv). State : Maharashtra
 - (v). District : Nagpur
-

(v). District : Nagpur

(vi). Pin : 440001

(vii). Landmark : near IBM Office

(viii). Email address : gmlandrevenue@westerncoal.gov.in

(ix). Landline Telephone No. : 712-2511560

(x). Fax No. : 712-2511560

(xi). Mobile No. : 7587594710

(xii). Website (if any) : westerncoal.gov.in

(xiii). Legal status of User Agency : Central PSU

A-3. Details of Person Making Application

(i). First Name: Madan

(ii). Middle Name: NIL

(iii). Last Name: Kumar

(iv). Gender: Male

(v). Designation: Area Planning Officer

(vi). Address 1: AREA GENERAL MANAGER OFFICE, PATHAKHERA AREA

(vii). Address 2: NIL

(viii). State: Madhya Pradesh

(ix). District: Betul

(x). Tehsil: Shahpur

(xi). Pin: 460449


(xii). Landmark: NEAR POLICE CHOKI

(xiii). Email Address: cgmpkda@rediffmail.com

(xiv). Landline Telephone No.: 7146-271363

(xv). Fax No.: 07146270566

(xvi). Mobile No.: 7587594710

(xvii). Copy of documents in support of the competence/authority of the person making this application to make application on behalf of the User Agency: 

B. Details of land required for the Project

B-1. Details of proposal seeking prior approval of Central Government under the Act for diversion of forest land for the Project already submitted in the past

List of proposal submitted in Past							
S.no	Proposal Status.	Proposal No.	Moef File No.	Area Proposed for Diversion (Ha.)	Area Diverted (Ha.)	Date of In-Principle Approval	Date of Final Approval
NIL							

B-2. Details of forest land proposed to be diverted

B-2.1 Details of Divisions involved

Details of Divisions involved			
S.no	Division Name	Forest Land(ha.)	Non-Forest Land (ha.)
1.	Betul North(T)	25.866	80.004

B-2.2 Details of Districts involved

District wise breakup			
S.no	District Name	Forest Land(ha.)	Non-Forest Land (ha.)
1.	Betul	25.866	80.004

B-2.3 Village wise breakup









--

Villages wise breakup			
S.no	Village	Forest Land(ha.)	Non-Forest Land (ha.)
1	Gandhigram	25.866	80.004

B-2.4 Component wise breakup

Component wise breakup			
S.no	Component	Forest Land(ha.)	Non-Forest Land (ha.)
1	UNDER GROUND MINING	25.866	80.004

C. Maps of forest land proposed to be diverted

Division 1. : Betul North(T)													
<p>(i). Area of forest land proposed to be diverted(in ha.) : 25.866</p> <p>(ii). : Non Linear</p> <p>(a). No. of patches : Two</p> <table border="1" style="width: 100%; border-collapse: collapse; margin: 10px 0;"> <thead> <tr> <th colspan="3" style="text-align: center;">Patch wise details</th> </tr> <tr> <th style="width: 10%;">Patch No.</th> <th style="width: 40%;">Area of Patch(in ha.)</th> <th style="width: 50%;">Kml File of Patches</th> </tr> </thead> <tbody> <tr> <td style="text-align: center;">1.</td> <td style="text-align: center;">23.676</td> <td style="text-align: center;">  View File </td> </tr> <tr> <td style="text-align: center;">2.</td> <td style="text-align: center;">2.19</td> <td style="text-align: center;">  View File </td> </tr> </tbody> </table> <p>(iii). Copy of Survey of India Toposheet indicating boundary of forest land proposed to be diverted: </p> <p>(iv). Scanned copy of the Geo-referenced map of the forest land proposed to be diverted prepared by using GPS or Total Station: </p>		Patch wise details			Patch No.	Area of Patch(in ha.)	Kml File of Patches	1.	23.676	 View File	2.	2.19	 View File
Patch wise details													
Patch No.	Area of Patch(in ha.)	Kml File of Patches											
1.	23.676	 View File											
2.	2.19	 View File											

D. Justification for locating the Project in forest land and details of alternatives examined:

- (i). Copy of note containing justification for locating the Project in forest land: 

E. Employment likely to be generated

- (i). Whether the Project is likely to generate employment ?: Yes
- (ii). Permanent/Regular Employment(Number of persons): 497

(iii). Temporary Employment(Number of person-days): 213

F. Displacement of People due to the Project, if any

(i). Whether Project involves displacement?: No

G. Details of Cost-Benefit analysis for the Project

(i). Whether the Project requires Cost-Benefit analysis?: Yes

(a). Copy of Cost-Benefit analysis: 

H. Status of Environmental Clearance

(i). Whether the Project requires Clearance under the Environment (Protection) Act 1986 ? :
Yes

(a). Status of the Environmental Clearance to the Project: EC under process

(ii). Environmental Clearance File No.: J-11015/309/2010-1A.II(M)

I. Status of Wildlife Clearance


(i). Whether the Project or a part thereof is located in any Protected Area or their Eco sensitive zone? : No

J. Applicability of special provisions governing Scheduled Areas

(i).Whether the Project or a part thereof is located in a Scheduled Area? : Yes

K. Status of settlement of rights under the Forest Rights Act,2006 on the forest land proposed to be diverted

(i). Whether the process for settlement of Rights under the Forest Rights Acts 2006 on the forest land proposed to be diverted has been completed? : Yes

(a). Copy of documentry evidence in support of settlement of rights under the Forest Rights Act,2006 on the forest land proposed to be diverted: 

L. Details of land identified for Compensatory Afforestation

(i). Whether non-forest or Revenue forest land is required to be provided by User Agency?: Not Applicable

(ii). Whether the area of non-forest land or Revenue forest land required to be provided by User Agency for raising Compensatory Afforestation is less than area of forest land proposed to be diverted?: Not Applicable

(iii) . Reason for not providing Non-Forest Land: Not Applicable

M. Mining Details

M-1. Details of Mineral Concessions

(i). Whether the forest land is acquired under Coal Bearing Areas Act: Yes

(a). Total area of the mining lease(in ha.): 207.47

(b). Area of forest land located in the mining lease(in ha.): 127.466

M-2. Details of Mining Plan

(i). Date of approval of mining plan: 22 Oct 2010


(ii). Approval authority: WCL Board of Directors


(iii). Copy of approval of mining plan: 

(iv). Copy of approved mining plan: 

(v). Nature of mining (underground/opencast): Underground

(a).Copy of 3D subsidence analysis report: 


(vi). Copy of the detailed land use plan in 1:4,000 scale prepared by using GPS or Total Station : 

(vii). Copy of map of the outer boundary of mining lease area: 

[View file](#)

M-3. Details of prospecting undertaken to assess mineral reserves

(i). Whether detailed prospecting to assess mineral reserve in the lease has been undertaken: Yes

prospecting undertaken to assess mineral reserves					
S.no	Designation of authority responsible for grant of the original prospecting licence	Date of grant of prospecting licence	Period of validity of extension prospecting licence From date	Period of validity of extension prospecting licence To date	Copy of prospecting licence
1	MOEF	01 Jan 2009	01 Jan 2009	31 Dec 2010	

M-4. Details of extension (if any) of original prospecting licence issued in the past

(i). Whether detailed prospecting to assess mineral reserve in the lease has been undertaken: No

M-5. Brief details of prospecting activities undertaken in the mining lease :

(i). Detail of prospecting activity under taken in the mining lease: Prospecting was done by CMPDIL a subsidiary of Coal india Limited. Details like prospecting licence etc. are available with CMPDIL.

M-5.1 Details of bore holes drilled for prospecting :

Bore holes drilled for prospecting				
S.no	No. of Bore holes (in forest land)	Diameters(in inch.) forest land	No. of Bore holes (in non-forest land)	Diameters (in inch.) non-forest land
1	16	4	10	4

M-5.2 Estimated Reserve along with accuracy and confidence level

Estimated Reserve along with accuracy and confidence level						
Minerals	Estimated Reserve (million tones)	% accuracy (+ -)	% confidence level	Estimated Reserve (million tones)	% accuracy (+ -)	% confidence level
Coal and Lignite	4.4	90	95	2.766	90	95

M-6. Details of approval under the Forest (Consevation) Act,1980 obtained for undertaking prospecting activities in the forest land located in the mining lease

(i).Whether approval under the Forest (Conservation) Act, 1980 for undertaking prospecting activities in the forest land located in the mining lease have been obtained No

--

Details of approval under the Forest(Consevation) Act,1980					
S.no	MoEF File No	Date of approval	Area of forest land diverted(in ha.)	From Date	To Date
NIL					


M-7. Mineral wise details

(i). No. of minerals: One






Mineral wise details						
Minerals	Estimated reserve in non forest land (million tons.)	Estimated reserve in forest land (million tons.)	Estimated annual extraction (million tons.)	Estimated life of mine (Yrs.)	Total estimated extraction during mining lease period (million tons.)	Estimated mineral reserve at the end of mining lease (million tons.)
Coal and Lignite	4.4	2.766	0.48	20	7.166	0


M-7.1 Proposed use of the minerals proposed to be raised from the mining lease

(i). Proposed use of the minerals proposed to be raised from the mining lease: Non captive

(ii). Copy note containing details of the plan for the transportation of the minerals proposed to be raised from the mining lease: 

Additional information Details

Documents		
S.No	Documents	Remarks
1		
2		
3		
4		Environment clearance and transportation detail are not being offloaded in their respective column so attached at additional information, kindly consider
5		EC application copy attached in additional


Area Planning officer
Pathakhara . Area . W.C.L