

**कार्यालय अधिशासी अभियन्ता,  
प्रान्तीय खण्ड, लोक निर्माण विभाग, रानीखेत**

Ph. No. 05966-220679, Fax No. 05966-220679

E-mail – eepdrani@yahoo.com

पत्रांक 51 / 36सी.  
सेवा में,

दिनांक रानीखेत दिसम्बर 3, 2019  
जनवरी 3

प्रभागीय वनाधिकारी,  
अल्मोड़ा वन प्रभाग,  
अल्मोड़ा।

**विषय :-** जनपद अल्मोड़ा में थला भ्याड़ी से भीताकोट मोटर मार्ग का निर्माण।(प्रस्ताव संख्या-9401 / 2015)

**विषय :-** आपका पत्रांक मैमो / 12-1(2) दिनांक 29.08.2018।

महोदय,

उपरोक्त विषय के क्रम में अवगत कराना है कि प्रस्ताव में लगाई गई आपत्तियों का निम्नानुसार निराकरण कर प्रस्ताव पुनः आवश्यक कार्यवाही हेतु प्रेषित किया जा रहा है-

क्र.सं.	आपत्ति	निराकरण												
1	2	3												
1.	Regarding point 4 of this office EDS dated 04.08.206 the State Govt Stated that to make the connectivity to existing road for the benefit of adjacent villages this stretch is required. The State Govt may provide name, location (geo-coordinate) and distance from the proposed stretch of those village said to be benefited with this long streth towards end point of the proposed alignment.	Name, location (geo-coordinate) and distance from the proposed stretch of benefited village (hamlet) with this long streth towards end point of the proposed alignment is <table><tr><td>Khairad</td><td>29<sup>0</sup>43'52.10"</td><td>79<sup>0</sup>06'47.49"</td><td>600m</td></tr><tr><td>Jameriya Tall</td><td>29<sup>0</sup>44'20.73"</td><td>79<sup>0</sup>06'50.00"</td><td>400m</td></tr><tr><td>Jameriya Malla</td><td>29<sup>0</sup>44'04.59"</td><td>79<sup>0</sup>06'12.14"</td><td>800m</td></tr></table>	Khairad	29 <sup>0</sup> 43'52.10"	79 <sup>0</sup> 06'47.49"	600m	Jameriya Tall	29 <sup>0</sup> 44'20.73"	79 <sup>0</sup> 06'50.00"	400m	Jameriya Malla	29 <sup>0</sup> 44'04.59"	79 <sup>0</sup> 06'12.14"	800m
Khairad	29 <sup>0</sup> 43'52.10"	79 <sup>0</sup> 06'47.49"	600m											
Jameriya Tall	29 <sup>0</sup> 44'20.73"	79 <sup>0</sup> 06'50.00"	400m											
Jameriya Malla	29 <sup>0</sup> 44'04.59"	79 <sup>0</sup> 06'12.14"	800m											
2.	In the reply of this office EDS dated 04.08.2016 point 6 justification for locating the project in forest area is still not appears to be appropriate.	To beneficiate the mention villages constructions of the road is to be done as per given alignment. Hence the location of the project is justified.												
3.	In reply of this office EDS dated 04.08.2016 point 7 though the State Govt uploaded complete FRA with all annexure at para K in online Part I but the clarification regarding mismatch of date in one proceeding of village level committee for Gathiya/Garhkot Talla is still not provided. The State Govt may do the necessary correction.	Clarification regarding mismatch of date in one proceeding of village level committee for Gathiya/Garhkot Talla is corrected and uploaded at para K in online Part I.												
4.	In reply of this office EDS dated 04.08.2016 point 11 though the letter of Executive Engineer uploaded as additional document in serial number 2 in Part I in which it is informed that the administrative approval is validated for 2016-17 also but no comment is provided by the State Govt and neither justified with supportive document.	Administrative Approval and Financial Sanction for Construction of this road is validated Till completion of work.												
5.	In reply of this office EDS dated 04.08.2016 point 13 regarding correction in tree proposed to be felled is not done. The State Govt may provide/upload revised tree enumeration list authenticated by DFO for 238 trees as information provided in online Part II.	Part II is concerned with DFO office.												
6.	The site suitability certificate is still not opened uploaded in online Part II. the State Govt may upload the same as an additional documnt.	Part II is concerned with DFO office.												
7.	The State Govt may provide hard copy of the proposed including all original documents to this office as directed vide ministry letter date 17.11.2016	Hard Copy submitted vide this office letter no. 1057/36C dated 16.05.2016(Attached in Additional information)												
8.	The original hard copy of all revised documents may also provide with the reply	The original hard copy already submitted vide this office letter no. 1057/36C dated 16.05.2016. (Attached in Additional information). It is also mentioned in Letter no. 1400/36C Dated 19.06.2018												

अधिशासी अभियन्ता,  
प्रान्तीय खण्ड, लोक निर्माण विभाग,  
रानीखेत

**कार्यालय अधिशासी अभियन्ता,  
प्रान्तीय खण्ड, लोक निर्माण विभाग, रानीखेत**

Ph. No. 05966-220679

E-mail – eepdrani@yahoo.com

Fax No. 05966-220679

पत्रांक 1400 / 36सी.

दिनांक रानीखेत मर्च 19<sup>6</sup> / 118  
2017

सेवा में,

प्रभागीय वनाधिकारी,  
अल्मोड़ा वन प्रभाग,  
अल्मोड़ा।

**विषय :-** जनपद अल्मोड़ा में थला भ्याड़ी से भीताकोट मोटर मार्ग का निर्माण। (प्रस्ताव संख्या-9401 / 2015)

**विषय :-** आपका पत्रांक मैमो / 12-1(2) दिनांक 07.06.2018।

महोदय,

उपरोक्त विषय के क्रम में अवगत कराना है कि प्रस्ताव में लगाई गई आपत्तियों का निम्नानुसार निराकरण कर प्रस्ताव पुनः आवश्यक कार्यवाही हेतु प्रेषित किया जा रहा है-

आपत्ति	निराकरण
2	3
In reply of this office EDS dated 4-8-2016 point 13 regarding correction in tree proposed to be felled is not done. The DFO may provide/upload revised tree enumeration list for 238 trees as per additional information as SR No-13 in Form A, Part II.	इस बिन्दु के निराकरण हेतु प्रभागीय वनाधिकारी से अनुरोध किया जा रहा है। निराकरण आपके स्तर से होना है।
In the place of CA suitability certificate, Recommendation letter of DFO is found uploaded in Form A, part II, Please rectify accordingly.	-उपरोक्तानुसार-
The DFO may provide hard copy of the proposal including all original document to this office directed vide ministry letter dated 17-11-2016	-उपरोक्तानुसार-
The original hard copy of all revised document may also provide with the reply	उपरोक्त सभी ऑन लाईन किये गये प्रपत्रों की हार्ड कापी भी अवलोकनार्थ नोडल अधिकारी, देहरादून को प्रेषित करने की कृपा करें।

(कुन्दन लाल वर्मा)  
अधिशासी अभियन्ता,  
प्रान्तीय खण्ड, लोक निर्माण विभाग,  
रानीखेत 11/6/18



कार्यालय अधिशासी अभियन्ता,  
प्रान्तीय खण्ड, लोक निर्माण विभाग, रानीखेत

Ph. No. 05966-220679

Fax No. 05966-220679

E-mail - eepdrani@yahoo.com

पत्रांक 502/36/10

दिनांक रानीखेत मार्च 6, 2018

सेवा में,

अपर प्रमुख वन संरक्षक/नोडल अधिकारी,  
भूमि सर्वेक्षण निदेशालय, इन्दिरानगर,  
उत्तराखण्ड, देहरादून।

विषय :-

थला-भ्याड़ी-भीताकोट मोटर मार्ग (प्रस्ताव संख्या-9401)।

महोदय,

उपरोक्त विषयक पत्र के क्रम में सादर अवगत कराना है कि उक्त मोटर मार्ग के वन भूमि हस्तान्तरण प्रस्ताव के भाग-1, 2 तथा 3 की हार्ड कापी अग्रिम कार्यवाही हेतु भेजी जा रही है। भाग-4 आपसे तथा भाग-5 राज्य सरकार (शासन) से सम्बन्धित है।

अतः सादर अनुरोध है कि उक्त प्रस्ताव में अग्रिम कार्यवाही करने की कृपा करें।

संलग्न :-

भाग-1, 2 तथा 3 की हार्ड कापी।

भवदीय,

(कुन्दन लाल वर्मा)

अधिशासी अभियन्ता

प्रान्तीय खण्ड, लोक निर्माण विभाग,  
रानीखेत।

पत्रांक 502/36/10 तददिनांकित।

प्रतिलिपि प्रभागीय वनाधिकारी, अल्मोड़ा वन प्रभाग, अल्मोड़ा को उनके पत्रांक मैमो/12-1(2) दिनांक 24.04.2017 के क्रम में सादर सूचनार्थ प्रेषित।

अधिशासी अभियन्ता

प्रान्तीय खण्ड, लोक निर्माण विभाग,  
रानीखेत।

हायड नं० 576

संज्ञा नं० 364

कार्यालय

दिनांक 16-02-18

प्रभागीय वनाधिकारी, अल्मोड़ा वन प्रभाग, अल्मोड़ा

दूरभाष : 05962.230065, फैक्स: 05962.232182 ई-मेल almoraforestdivision@rediffmail.com

पत्रांक 3390 /12-12 अल्मोड़ा दिनांक, 06-02-2018

सेवा में,

अधिशाली अभियन्ता,  
प्रान्तीय खण्ड, लो०नि०वि०, रानीखेत।

विषय— जनपद अल्मोड़ा में थला भ्याडी -भीताकोट मोटर मार्ग के संबंध में (प्रस्ताव सं० 9401/2015)

सन्दर्भ— आपकी पत्र सं० 223/36सी/दिनांक 29-01-2018

महोदय

विषयक प्रकरण में भाग-2 की हार्ड कापी संलग्न कर आपको भेजी जा रही है।

संलग्न— फार्म भाग -2

वनप्रमुख अल्मोड़ा

16/02/18

भवदीय,

प्रभागीय वनाधिकारी  
अल्मोड़ा वन प्रभाग अल्मोड़ा।



**PART-II**

(To be filled by the concerned Deputy Conservator of Forest)

State Serial No. of proposal : UK-061/2015

## 1. Location of the project/Scheme : Uttarakhand

- (i) State / Union Territory : Uttarakhand
- (ii) District : Almora
- (iii) Forest Division : Almora
- (iv) Area of forest land proposed for diversion (in ha.) : 3.325
- (v) Category : Road

## 2. Legal status of forest land proposed for diversion :

S. No.	Division	Forest Land(ha.)	Legal Status
1	Almora	1.7675	Civil Soyam land
2	Almora	1.5575	Protected Forest

Division 1. : Almora

## 3. District wise area to be diverted in the division :

S. No.	District	Area(ha.)
1	Almora	3.325

## 4. Details of Vegetation available in the forest land proposed for diversion :

## (i) Density of vegetation

S. No.	Area(in ha.)	Density	Eco-Class
1	3.325	0.3	Eco 5

## (ii) Species-wise local/scientific names and girth-wise enumeration of trees at FRL :

S. No.	Scientific Name	Local Name	(31-60)cm.	(61-90)cm.	(91-120)cm.	(121-150)cm.	(>150)cm.
1	Pinus roxburghii	Chir	50	67	16	2	0
2	Sal	Saal	39	62	2	0	0

## 5. Working plan prescription for the forest land proposed for diversion : No

## 6. Brief note on vulnerability of the forest area to erosion : There is no possibility on soil erosion.

## 7. Approximate distance of the proposed site for diversion from boundary of forest(in km.) : 4

## 8. Significance of the forest land proposed for diversion from wildlife point of view :

- (i). Details of wildlife present in and around the forest land proposed for diversion : No Wild life exits in the area.
- (ii). Whether forms part of national park, wildlife sanctuary, biosphere reserve, tiger reserve, elephant corridor, wildlife migration corridor etc. : No
- (iii). Whether the forest land proposed for diversion is located within eco-sensitive zone(ESZ) of the Protected Area notified under Wildlife(Protection) Act, 1972 (Note: In case, ESZ of a Protected Area is not notified, then, 10kms distance from boundary of the Protected Area should be treated as ESZ): No
- (iv). Whether any national park, wildlife sanctuary, biosphere reserve, tiger reserve, elephant corridor, wildlife migration corridor etc., is located within 1 Km. from boundary of the forest land proposed

**PART-II**

(To be filled by the concerned Deputy Conservator of Forest)

State Serial No. of proposal : UK-061/2015

## 1. Location of the project/Scheme : Uttarakhand

- (i) State / Union Territory : Uttarakhand
- (ii) District : Almora
- (iii) Forest Division : Almora
- (iv) Area of forest land proposed for diversion (in ha.) : 3.325
- (v) Category : Road

## 2. Legal status of forest land proposed for diversion :

S. No.	Division	Forest Land(ha.)	Legal Status
1	Almora	1.7675	Civil Soyam land
2	Almora	1.5575	Protected Forest

Division 1. : Almora

## 3. District wise area to be diverted in the division :

S. No.	District	Area(ha.)
1	Almora	3.325

## 4. Details of Vegetation available in the forest land proposed for diversion :

## (i) Density of vegetation

S. No.	Area(in ha.)	Density	Eco-Class
1	3.325	0.3	Eco 5

## (ii) Species-wise local/scientific names and girth-wise enumeration of trees at FRL :

S. No.	Scientific Name	Local Name	(31-60)cm.	(61-90)cm.	(91-120)cm.	(121-150)cm.	(>150)cm.
1	Pinus roxburghii	Chir	50	67	16	2	0
2	Sal	Saal	39	62	2	0	0

## 5. Working plan prescription for the forest land proposed for diversion : No

## 6. Brief note on vulnerability of the forest area to erosion : There is no possibility on soil erosion.

## 7. Approximate distance of the proposed site for diversion from boundary of forest(in km.) : 4

## 8. Significance of the forest land proposed for diversion from wildlife point of view :

- (i). Details of wildlife present in and around the forest land proposed for diversion : No Wild life exists in the area.
- (ii). Whether forms part of national park, wildlife sanctuary, biosphere reserve, tiger reserve, elephant corridor, wildlife migration corridor etc. : No
- (iii). Whether the forest land proposed for diversion is located within eco-sensitive zone(ESZ) of the Protected Area notified under Wildlife(Protection) Act, 1972 (Note: In case, ESZ of a Protected Area is not notified, then, 10kms distance from boundary of the Protected Area should be treated as ESZ): No
- (iv). Whether any national park, wildlife sanctuary, biosphere reserve, tiger reserve, elephant corridor, wildlife migration corridor etc., is located within 1 Km. from boundary of the forest land proposed for diversion : No



(v). Whether any rare/endangered/unique species of flora and fauna found in the area : No

9. Details of any protected archaeological/heritage site/defence establishment or any other important monument located in the area, if any :

(i). Whether any protected archaeological/heritage site/defence establishment or any other important monument is located in the area : No

10. Comment as to the reasonability of the extent of the forest land proposed for diversion :

(i). Whether the requirement of forest land as proposed by the user agency is unavoidable and bare minimum for the project : Yes



11. Details of violation(s), if any ,committed :


(i). Whether any work in violation of the Act or guidelines issued under the Act has been carried out : No


12. Whether work in violation is still in progres(Yes/No) : No

13. Details of compensatory afforestation scheme :

(i). Patch Wise Details


Patch Wise Details						
S.no	District Name	Village	Area(in ha.)	khasra	KML file	Present Owner file
1	Almora	Okhaliya	6.66	1, 2, 3, 4, 5, 6, 7		

(ii). Upload a scanned copy of the Geo-referenced map of the forest land proposed for C.A. prepared by using DGPS or Total Station: 

(iii). Upload a copy of Survey of India Toposheet indicating boundary of forest land proposed for C.A: 




(iv). Total Financial Outlay for C.A: 10.91

(v). Whether the land identified by User Agency is suitable for CA and from management point of view?: Yes

(vi). Copy of certificate regarding suitability of land identified for CA and from management point of view: 

(vii). Copy of detailed CA scheme including species to be planted,implementing agency,time schedule,cost structure etc.: 


Additional information Details :

S. No.	Documents	Remarks
1		
2		revised NPV
3		suitability certificate

14. District Profile :

S.no	District Name	Geographical area of the district (in ha.)	Forest area of the district (in ha.)	Total forest area diverted since 1980 (in ha.)	No. of Approved Cases	Forest Land including penal C.A. (in ha.)	Progress of compensatory afforestation as on(date)	A) Forest land (in ha.)	B) Non-forest land (in ha.)
1	Almora	313900	236184.11	976.2986	544	1954.258	31/08/2015	1342.643	0

15. Site inspection report of the DFO/CCF/Nodal Officer highlighting important facts pertaining to the forest land :

Division Name	Circle	Site inspected By	Whether site inspected	No. of times site visited	Site inspection report	Date of visit
Almora	North Kumaun	DFO	Yes	One		29/08/2015
	North Kumaun	CF	No		No Data	

(Specific recommendation of the DFO/CCF/Nodal Officer with(Part II,III & Part IV))

16. Specific recommendation of the DFO/CCF/Nodal Officer for acceptance or otherwise of the proposal with reason :

Division	Circle	Recommendation By	Recommendation	Reason	Letter	Whether CF agreed
Almora	North Kumaun	DFO	Recommended	The Project will benefit 8 Villages, 1603 Peoples.		
	North Kumaun	CF	Recommended	The Proposal is in Public Interest. As per Proposal population 1603 of 8 villages will be benefited hence recommended.		Yes
		Nodal Officer	Recommended	As per file attached		

**Specific recommendation of the State Government(Part V)**

17. Specific recommendation of the State Government for acceptance or otherwise of the proposal with reason ( Part V) :

State	Recommendation By	Recommendation	Recommendation Date	Remarks	Signing Authority	Notification	Recommendation Letter
Uttarakhand	State Secretary	Recommended	21/07/2016		State Govt. Officer	No Data	

Print page