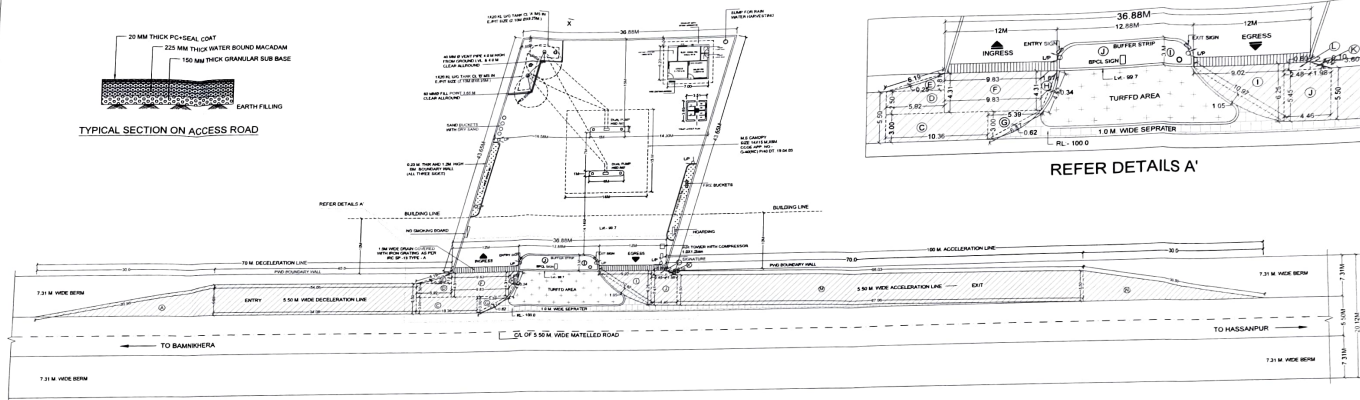


TYPICAL SECTION ON ACCESS ROAD



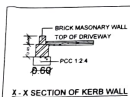
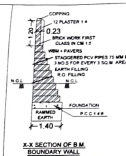
LAYOUT PLAN  
SCALE :- 1:200

# AREA FOR DIVERSION OF FOREST LAND

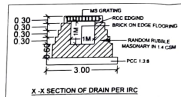
- (A) =  $1/2(30.50 \times 5.50) = 83.875 \text{ SQ.M.}$   
 (B) =  $34.06 \times 5.50 = 187.33 \text{ SQ.M.}$   
 (C) =  $10.36 \times 3.0 = 31.08 \text{ SQ.M.}$   
 (D) =  $5.92 \times 2.50 = 14.80 \text{ SQ.M.}$   
 (E) =  $1/2(6.92 \times 1.81) + 1/2(36.19 \times 0.25) = 5.3876 + 1.03 = 6.3876 \text{ SQ.M.}$   
 (F) =  $9.83 \times 4.31 = 42.3673 \text{ SQ.M.}$   
 (G) =  $(1/2 \times 3.39 \times 3) + 1/2(36.17 \times 0.62) = 0.085 + 2.55 = 10.635 \text{ SQ.M.}$   
 (H) =  $(1/2 \times 4.31 \times 1.67) + 1/2(34.62 \times 0.34) = 3.598 + 1.047 = 4.645 \text{ SQ.M.}$   
 (I) =  $(1/2 \times 9.02 \times 6.25) + 1/2(310.97 \times 1.05) = 28.187 + 7.679 = 35.866 \text{ SQ.M.}$   
 (J) =  $4.46 \times 5.45 = 5.50$

- =  $4.46 \times 5.475 = 24.4185 \text{ SQ.M.}$   
 (K) =  $(1/2 \times 1.98 \times 0.80) + 1/2(32.14 \times 0.10) = 0.792 + 0.14 = 0.9346 \text{ SQ.M.}$   
 (L) =  $2.48 \times 0.80 = 1.984 \text{ SQ.M.}$   
 (M) =  $5.50 \times 68.03 = 67.96$

- =  $5.50 \times 68.0 = 374.0 \text{ SQ.M.}$   
 (N) =  $1/2(5.50 \times 30.50) = 83.875 \text{ SQ.M.}$   
 TOTAL AREA = A+B+C+D+E+F+G+H+I+J+K+L+M+N  
 =  $83.875 + 187.33 + 31.08 + 14.80 + 6.3876 + 42.3673 + 10.635 + 4.645 + 35.866 + 24.4185$   
 +  $0.9346 + 1.984 + 374.0 + 83.875 = 902.198 \text{ SQ.M.}$   
 OR SAY = 0.0902 HA.



SECTION ON X - X



LEGEND:  
 WB: WASH BASIN  
 WC: WATER CLOSET  
 LU: LADIES URINAL  
 GU: GENTS URINAL

TOILET LAYOUT PLAN  
 ALL DIMENSIONS ARE IN METER

# FOREST AREA SHOWN IN

SHOWN IN ROAD

SHOWN IN PROPOSAL BOUNDARY

# TANK DATA CHART

TANK NO.	SIZE OF TANK	TANK & PUMP
1	2.1 X 9.25 M LONG	MS
2	2.1 X 9.25 M LONG	MS



**BHARAT PETROLEUM  
 CORPORATION LIMITED**

# SUBJECT: LAYOUT PLAN FOR DIVERSION OF FOREST LAND

PROJECT: PROPOSED SITE & LAYOUT PLAN OF RETAIL OUTLET AT VILLAGE - DEEGHOT ON BANNARKHERA HASSANPUR ROAD TESHIL - HODAL DISTRICT - PALWAL (HARYANA) 121105

PIN CODE NO. 121105 POLICE STATION SADAR PALWAL

DRAWN BY: SOKAL RLY STATION: RUNDHI

APPROVED BY: STATE HARYANA

CHECKED BY: SCALE 1:50

DATED 08.09.2021 DRAWING NO. 1

PREPARED BY: SANCHEE KUMAR

DATE: 08.09.2021

VILLAGE: DEEGHOT

DISTRICT: PALWAL

TEHSIL: HODAL

MUSTIL NO: 131

KILLA NO: 252 & 3