

**FORM - A**

Form for seeking prior approval of Central Government under section 2 of the Forest(Conservation) Act, 1980 for Diversification of fresh forest area

**PART - I**

(To be filled up by User Agency)

**A. General Details**

A-  
1. Project Details

(i). Proposal No. : FP/OR/RAIL/39739/2019

Proposal No.: FP/OR/RAIL/39739/2019

State Serial No.: OR-027/2019

Date: 27.04.2019

ANO, Nodal Wing  
O/o-PCCF, Odisha

(ii). Name of Project for which Forest Land is required : Proposal for diversion of 18.131ha of forest land for construction of 3rd & 4th Railway line from Jarapada-Budhapank

(iii). Short narrative of the proposal and Project/scheme for which the forest land is required : The goods traffic in the Angul-CTC-Barang and Angul-SBP-Jharsuguda by more than 10 % every year due to the coal and other industrial traffic originating from the MCL coal fields and also that from/to the various power plants and other allied industries coming up in and around area.

(iv). State : Orissa

(v). Category of the Project : Railway

(vi). Shape of forest land proposed to be diverted : Linear

(vii). Estimated cost of the Project(Rupees in lacs) : 81002

(viii). Total Area of Forest Land proposed for diversion(in ha.): 18.131

(ix). Non-Forest Land required for this project(in ha.): 96.706

(x). Total period for which the forest land is proposed to be diverted(in years): 99

A-  
2. Details of User Agency

(i). Name : DEPUTY CHIEF ENGINEER CON-1

(ii). Address1 : Annex Building West, Rail Vihar

(iii). Address2 : Chandrasekharpur, Bhubaneswar

(iv). State : Orissa

(v). District : Khordha

(vi). Pin : 751023

(vii). Landmark : Near Kalinga Hospital

(viii). Email address : dyce1ecorbbsr.jb@gmail.com

(ix). Landline Telephone No. : 674-2301139

(x). Fax No. : 674-

(xi). Mobile No. : 8455885256

(xii). Website (if any) : NIL

(xiii). Legal status of User Agency : Central Government

A-  
3. Details of Person Making Application

(i). First Name: Sitansu

(ii). Middle Name: Kumar

(iii). Last Name: Acharya

(iv). Gender: Male

(v). Designation: deputychiefengineer

(vi). Address 1: Annex Building West,rail Vihar

(vii). Address 2: Chandrasekharpur, Bhubaneswar

(viii). State: Orissa

(ix). District: Khordha

(x). Tehsil: Chandaka

(xi). Pin: 751023


(xii). Landmark: Near Kalinga Hospital

(xiii). Email Address: dyce1ecorbbsr.jb@gmail.com

(xiv). Landline Telephone No.: 674-2301139

(xv). Fax No.: NIL

(xvi). Mobile No.: 8455885256

(xvii). Copy of documents in support of the competence/authority of the person making this application to make application on behalf of the User Agency: **B. Details of land required for the Project**

B- Details of proposal seeking prior approval of Central Government under the Act for diversion  
1. of forest land for the Project already submitted in the past

List of proposal submitted in Past							
S.no	Proposal Status.	Proposal No.	Moef File No.	Area Proposed for Diversion(Ha.)	Area Diverted(Ha.)	Date of In-Principle Approval	Date of Final Approval
NIL							

B-  
2. Details of forest land proposed to be diverted

**B-2.1 Details of Divisions involved**

Details of Divisions involved			
S.no	Division Name	Forest Land(ha.)	Non-Forest Land(ha.)
1.	Angul	18.131	96.706

**B-2.2 Details of Districts involved**

District wise breakup			
S.no	District Name	Forest Land(ha.)	Non-Forest Land(ha.)
1.	Angul	18.131	96.706

**B-2.3 Village wise breakup**

Villages wise breakup			
S.no	Village	Forest Land(ha.)	Non-Forest Land(ha.)
1	Budhapank	0	3.106
2	Nirakarpur	0	1.47
3	Bhogaberini	0	6.198
4	Abhimanpur	0	0.982
5	Kusupangi	0	2.758
6	Balaramprasad	0	12.112

7	Sanakeraberini	0	0.938
8	Kanyabeda	0	2.371
9	Karaberini	0	1.68
10	Nuapada	0	2.32
11	Ranigoda	0	2.123
12	Ranigoda Jungle	0.688	2.519
13	Kumanda	0	2.709
14	Jarasinga	0	1.903
15	Berasar	0.462	1.514
16	Majhika	0	0.509
17	Benagadia	1.999	4.14
18	Derajang Jangal	0	1.369
19	Golabandha	7.79	1.835
20	Sanakerajang	0	4.962
21	Barakerajanga	0	1.419
22	Paripara	0	3.467
23	Jarara	0	1.843
24	Jamunda Jungle	0.17	1.446
25	Jamunda	0.243	6.258
26	Sadanandapur	6.779	0
27	Tukura	0	0.841
28	Bangu	0	0.904
29	Bantol	0	0.946
30	Kukudula	0	1.399
31	Gurujanguli(Bada)	0	4.371
32	Padiabhanga	0	15.129
33	Santhapada	0	0.271
34	Thermal	0	0.894

## B-2.4 Component wise breakup


18.131


Component wise breakup			
S.no	Component	Forest Land(ha.)	Non-Forest Land(ha.)
1	Railway Track	18.131	96.706


## C. Maps of forest land proposed to be diverted

Division 1. : Angul		
(i). Area of forest land proposed to be diverted(in ha.) : 18.131		
(ii). : Linear		
(b). No. of Segments : One		
<table border="1"> <thead> <tr> <th>Segment wise details</th> </tr> </thead> <tbody> <tr> <td> </td> </tr> </tbody> </table>	Segment wise details	
Segment wise details		




Segments	Segment Area(in ha.)	Kml File of Segments
1.	18.131	 <a href="#">View File</a>

(iii). Copy of Survey of India Toposheet indicating boundary of forest land proposed to be diverted: 

(iv). Scanned copy of the Geo-referenced map of the forest land proposed to be diverted prepared by using GPS or Total Station: 

D. Justification for locating the Project in forest land and details of alternatives examined:

(i). Copy of note containing justification for locating the Project in forest land: 

(ii). Whether a copy of map indicating location of alternative examine is required to be provided: No

(a). Reason for not providing such map its a site specific project.

E. Employment likely to be generated

(i). Whether the Project is likely to generate employment?: Yes

(ii). Permanent/Regular Employment(Number of persons): 500

(iii). Temporary Employment(Number of person-days): 50000

F. Displacement of People due to the Project, if any.

(i). Whether Project involves displacement?: No

G. Details of Cost-Benefit analysis for the Project

(i). Whether the Project requires Cost-Benefit analysis?: No

H. Status of Environmental Clearance

(i). Whether the Project requires Clearance under the Environment (Protection) Act 1986?: No

I. Status of Wildelfe Clearance

(i). Whether the Project or a part thereof is located in any Protected Area or their Eco sensitive zone?  
: No

J. Applicability of special provisions governing Scheduled Areas

(i). Whether the Project or a part thereof is located in a Scheduled Area? : No

**K. Status of settlement of rights under the Forest Rights Act, 2006 on the forest land proposed to be diverted**

(i). Whether the process for settlement of Rights under the Forest Rights Acts 2006 on the forest land proposed to be diverted has been completed? : No


**L. Details of land identified for Compensatory Afforestation**

(i). Whether non-forest or Revenue forest land is required to be provided by User Agency?: Not Applicable

(ii). Whether the area of non-forest land or Revenue forest land required to be provided by User Agency for raising Compensatory Afforestation is less than area of forest land proposed to be diverted?: Not Applicable

(iii) . Reason for not providing Non-Forest Land: Not Applicable

**Additional information Details**

Documents		
S.No	Documents	Remarks
1		Details Note of Project Area

Print page

**Divisional Forest Officer**  
**Angul Division**