

FORM - A

Form for seeking prior approval of Central Government under section 2 of the Forest(Conservation) Act, 1980 for Diversion of fresh forest area


PART - I
(To be filled up by User Agency)**A. General Details****A-1. Project Details**

- (i). Proposal No. : FP/MH/REHAB/149807/2021
- (ii). Name of Project for which Forest Land is required : Proposal for Diversion of 76.17 ha. Forest land of Village - Malharpeth, Girewadi, Marulhawale, & Sonaichiwadi Tal. - Patan, Dist. Satara for rehabilitation of Kolane village from Chandoli National Pa
- (iii). Short narrative of the proposal and Project/scheme for which the forest land is required : Proposal for Diversion of Forest 76.17 ha Reserved Forest land of Village - Malharpeth G.No. 811, Girewadi G.No.101/1, Marulhawale G.No.1067, 1566 & Sonaichiwadi G.No. 226 Tal. - Patan, Dist. Satara for rehabilitation of Kolane village from Chandoli National Park i.e. from Core of Sahyadri Tiger Res
- (iv). State : Maharashtra
- (v). Category of the Proposal : Rehabilitation
- (vi). Shape of forest land proposed to be diverted : Non Linear
- (vii). Estimated cost of the Project(Rupees in lacs) : 1000
- (viii). Area of forest land proposed for diversion(In ha.): 76.17
- (ix). Non-forest land required for this project(In ha.): 0
- (x). Total period for which the forest land is proposed to be diverted(In years): 99

A-2. Details of User Agency

- (i). Name : DY. CONSERVATOR OF FOREST SATARA
- (ii). Address1 : Vanbhavan, Godoli Nursery Area, Godoli, Satara
- (iii). Address2 : NIL
- (iv). State : Maharashtra
- (v). District : Satara
- (vi). Pin : 415001
- (vii). Landmark : Vanbhavan
- (viii). Email address : forest.sataraland@gmail.com
- (ix). Landline Telephone No. : 2162-220058
- (x). Fax No. : 2162-
- (xi). Mobile No. : 9922853385
- (xii). Website (if any) : NIL
- (xiii). Legal status of User Agency : State Government

A-3. Details of Person Making Application

- (i). First Name: Dy
- (ii). Middle Name: Conservator
- (iii). Last Name: of Forest Satara
- (iv). Gender: Male
- (v). Designation: Deputy Conservator of Forest
- (vi). Address 1: Vanbhavan, Godoli Nursery Area, Godoli, Satara
- (vii). Address 2: NIL
- (viii). State: Maharashtra
- (ix). District: Satara
- (x). Tehsil: NIL
- (xi). Pin: 415001
- (xii). Landmark: Vanbhavan
- (xiii). Email Address: forest.sataraland@gmail.com
- (xiv). Landline Telephone No.: 2162-220058
- (xv). Fax No.: NIL
- (xvi). Mobile No.: 9922853385
- (xvii). Copy of documents in support of the competence/authority of the person making this application to make application on behalf of the User Agency: 

B. Details of land required for the Project

- B-1. Details of proposal seeking prior approval of Central Government under the Act for diversion of forest land for the Project already submitted in the past

Proposal Submitted in Past							
S.no	Proposal Status.	Proposal No.	Moef File No.	Area Proposed for Diversion(Ha.)	Area Diverted(Ha.)	Date of In-Principle Approval	Date of Final Approval
1	Under Processing at State Government	FP/MH/REHAB/139268/2021		46.06	0		
Total				46.06	0		

B-2. Details of forest land proposed to be diverted

B-2.1 Details of Divisions involved

Details of Divisions involved			
S.no	Division Name	Forest Land(ha.)	Non-Forest Land(ha.)
1.	Satara	76.17	0
Total		76.17	0

B-2.2 Details of Districts involved

District wise breakup			
S.no	District Name	Forest Land(ha.)	Non-Forest Land(ha.)
1.	Satara	76.17	0
Total		76.17	0






B-2.3 Village wise breakup


Villages wise breakup			
S.no	Village	Forest Land(ha.)	Non-Forest Land(ha.)
1	Malharpeth	7.86	0
2	Girewadi	3.11	0
3	Marulhaweli	13.2	0
4	Sonaichiwadi	52	0
Total		76.17	0

B-2.4 Component wise breakup

Component wise breakup			
S.no	Component	Forest Land(ha.)	Non-Forest Land(ha.)
1	Gaonthan	7.86	0
2	Agriculture	68.31	0
Total		76.17	0

C. Maps of forest land proposed to be diverted

Division 1. : Satara			
(i). Area of forest land proposed to be diverted(in ha.) : 76.17			
(ii). Nature of the Project: Non Linear			
(a). No. of patches : Four			
Patch wise details			
Patch No.	Area of Patch(In ha.)	Kml File of PatchesTo view KML file on google the same may be downloaded and then open if in google earth install in your computer.	
1.	7.86		View File
2.	3.11		View File
3.	13.2		View File
4.	52		View File
(iii). Copy of Survey of India Toposheet Indicating boundary of forest land proposed to be diverted:			
			

(iv). Scanned copy of the Geo-referenced map of the forest land proposed to be diverted prepared by using GPS or Total Station: 

D. Justification for locating the Project in forest land and details of alternatives examined:

(i). Copy of note containing justification for locating the Project in forest land: 

E. Employment likely to be generated

- (i). Whether the Project is likely to generate employment?: Yes
 (ii). Permanent/Regular Employment(Number of persons): 0
 (iii). Temporary Employment(Number of person-days): 25000

F. Displacement of People due to the Project, if any.

(i). Whether Project involves displacement?: No

G. Details of Cost-Benefit analysis for the Project

(i). Whether the Project requires Cost-Benefit analysis?: No

H. Status of Environmental Clearance

(i). Whether the Project requires Clearance under the Environment (Protection) Act 1986?: No

I. Status of Wildlife Clearance

(i). Whether the Project or a part thereof is located in any Protected Area or their Eco sensitive zone?: No

J. Applicability of special provisions governing Scheduled Areas

(i). Whether the Project or a part thereof is located in a Scheduled Area?: No

K. Status of settlement of rights under the Forest Rights Act, 2006 on the forest land proposed to be diverted

(i). Whether the process for settlement of Rights under the Forest Rights Acts 2006 on the forest land proposed to be diverted has been completed?: No

L. Details of land identified for Compensatory Afforestation

- (i). Whether non-forest or Revenue forest land is required to be provided by User Agency?: No
 (ii). Whether the area of non-forest land or Revenue forest land required to be provided by User Agency for raising Compensatory Afforestation is less than area of forest land proposed to be diverted?: Not Applicable
 (iii). Reason for not providing Non-Forest Land: Others

Additional information Details

Documents		
S.No	Documents	Remarks
NIL		