

IN THE SUPREME COURT OF INDIA
(Civil Original Jurisdiction)

I. A. No. _____ of 2020

IN

WRIT PETITION (CIVIL) NO. 202 OF 1995

IN THE MATTER OF:

T.N. Godavarman Thirumulpad Petitioner

Versus

Union of India & Others Respondents

AND

IN THE MATTER OF:

District Rural Development Agency, Salem
(Ministry of Rural Development and Panchayat Raj)
Government of Tamil Nadu
Collectorate, Salem, Tamil Nadu. Applicant

APPLICATION SEEKING PERMISSION FOR REMOVAL OF
940 TREES IN THE PALAMALAI RESERVE FOREST FOR
UPGRADATION OF ROAD OF 7.00 KM LENGTH FROM
KANNAMOOCHI PIRIVU TO KEMMAMPATTI VILLAGE IN
PALAMALAI HILLS, SALEM DISTRICT

PAPER BOOK

(FOR INDEX PLEASE SEE INSIDE)

ADVOCATE FOR THE APPLICANT: B.VINODH KANNA

INDEX

S.NO.	PARTICULARS	PAGE NO(S).
1.	Application seeking permission for removal of 940 trees in the Palamalai Reserve Forest for upgradation of road of 7 km length from Kannamoochi Pirivu to Kemmampatti Village in Palamalai Hills, Salem district, Tamil Nadu with Affidavit	1-30
2.	ANNEXURE A/1 A copy of certificate issued by Sub Collector, Mettur bearing Roc. No. 125/2015/A dated 05.10.2017	31
3.	ANNEXURE A/2 A copy of the Certificate issued by the District collector, Salem dated 24.10.2017	32
4.	ANNEXURE A/3 A copy of Certificate issued by the Block Development Officer (BP), Kolathur Block dated 24.10.2017	33
5.	ANNEXURE A/4 A copy of the Certificate given by the Block Development Officer, Kolathur Block dated 24.10.2017	34
6.	ANNEXURE A/5 A copy of Certificate given by the Block Development Officer (BP), Kolathur Block dated 24.10.2017	35
7.	ANNEXURE A/6 A copy of the Consent letter for handing over Compensatory Afforestation Area issued by District Collector, Salem dated 24.10.2017	36

8.	ANNEXURE A/7 A copy of the Certificate issued by Block Development Officer (BP), Kolathur Block dated 24.10.2017	37
9.	ANNEXURE A/8 A copy of the Certificate for minimum use of forest land bearing File No. FP/TN/ROAD/21076/2016 issued by Block development Officer (BP), Kolathur Block dated 24.10.2017	38
10.	ANNEXURE A/9 A copy of Undertaking issued by the Block Development Officer (BP), Kolathur Block bearing File No. FP/TN/ROAD/21076/2016 dated 22.08.2016	39
11.	ANNEXURE A/10 A copy of the undertaking issued by the Block Development Officer dated 24.10.2017	40
12.	ANNEXURE A/11 A copy of the Undertaking for payment of Net Present Value of Forest Area bearing File no. FP/TN/ROAD/21076/2016 dated 24.10.2017	41
13.	ANNEXURE A/12 A copy of Undertaking entered by the Block Development Officer, Kolathur Block dated 24.10.2017	42
14.	ANNEXURE A/13 A copy of the Undertaking given by Block Development Officer, Kolathur dated 24.10.2017	43
15.	ANNEXURE A/14 A copy of the Form-1 issued by the District Collector of Salem dated 24.10.2017	44-45
16.	ANNEXURE A/16 A copy of Justification report given by the	46

	Block Development officer, Kolathur Block dated 04.12.2017	
17.	ANNEXURE A/17 A Copy of certificate from the Head Master of Nirmala Higher Secondary School, Kolathur dated 01.10.2019	47
18.	ANNEXURE A/18 Copy of the authorization certificate issued by the District Collector, Salem district dated 24.10.2017	48
19.	ANNEXURE A/19 A copy of the Statement showing details of Non-Forest area involved in the proposal bearing file No. FP/TN/ROAD/21076/2016 dated 24.10.2017	49
20.	ANNEXURE A/20 A copy of the said Area Breakup Statement issued by the Block Development officer dated 04.12.2017	50
21.	ANNEXURE A/21 Copy of Official Communication vide Roc No. 3206/2016/A2 sent by the Block Development Officer, Kolathur to the District Revenue Officer, Salem dated 04.12.2017	51-52
22.	ANNEXURE A/22 A copy of the Justification report issued by the Block Development Officer, Kolathur Block dated 04.12.2017	53
23.	ANNEXURE A/23 A copy of Certificate given by the Block development Officer dated 04.12.2017	54
24.	ANNEXURE A/24 A copy of the letter sent by Block Development Officer to the Sub Collector, Forest Sub Division, Forest Rights Act, Mettur dated 04.12.2017	55-56

25.	ANNEXURE A/25 A copy of the abstract dated 30.07.2018 issued by the District Forest Officer, Salem	57-61
26.	ANNEXURE A/26 A copy of the List of Trees issued by the District Forest Officer, Salem District dated 20.07.2018.	62-65
27.	ANNEXURE A/27 Copy of the Abstract showing the loss of value of Trees in the proposed diversion of road issued by the District Forest Officer, Salem dated 30.07.2018	66-107
28.	ANNEXURE A/28 A copy of the letter dated 24.12.2018 of the Principal Chief Conservator of Forest, Chennai	108-110
29.	ANNEXURE A/29 A copy of the Certificate issued by the Village Administrative Officer, Palamalai Village dated nil signed on 24.11.2020	111
30.	ANNEXURE A/30 A copy of the Certificate issued by the Village Administrative Officer showing Village-wise population dated nil signed on 24.11.2020	112
31.	ANNEXURE A/31 A copy of the Certificate issued by the Village Administrative Officer giving Ration Card details dated nil signed on 24.11.2020	113
32.	ANNEXURE A/32 A copy of Certificate issued by the Village Administrative Officer showing number of students dated nil signed on 24.11.2020	114
33.	ANNEXURE A/33 A copy of the Letter issued by MAM Excel Matric Higher Secondary School,	115

	Guruvareddiyur, Anthiyur Taluk dated 12.10.2019.	
34.	ANNEXURE A/34 A copy of the letter of the Block Medical Officer, Government Primary Health Centre, Kolathur dated 01.02.2020	116-118
35.	ANNEXURE A/35 A copy of the map showing the upgradation of the road Kannamoochi Pirivu to Kemmampatti in Palamalai hills dated nil	119
36.	Vakalatnama.	120

IN THE HON'BLE SUPREME COURT OF INDIA

(Civil Original Jurisdiction)

I. A. No. _____ of 2020

IN

WRIT PETITION (CIVIL) NO. 202 OF 1995

IN THE MATTER OF:

T.N. Godavarman Thirumulpad Petitioner

Versus

Union of India & OthersRespondents

AND

IN THE MATTER OF:

District Rural Development Agency, Salem

(Ministry of Rural Development and Panchayat Raj)

Government of Tamil Nadu

Collectorate, Salem, Tamil Nadu. ...Applicant

APPLICATION SEEKING PERMISSION FOR REMOVAL OF
940 TREES IN THE PALAMALAI RESERVE FOREST FOR
UPGRADATION OF ROAD OF 7 KM LENGTH FROM
KANNAMOOCHI PIRIVU TO KEMMAMPATTI VILLAGE IN
PALAMALAI HILLS, SALEM DISTRICT TAMIL NADU

TO,

THE HON'BLE THE CHIEF JUSTICE OF INDIA
AND HIS COMPANION JUSTICES OF THE
HON'BLE SUPREME COURT OF INDIA

THE HUMBLE APPLICATION
OF THE APPLICANT
ABOVENAMED:

MOST RESPECTFULLY SHOWETH:

1. The present Application is being filed by the Project Director, District Rural Development Agency, Salem District, State of Tamil Nadu, seeking permission of this Hon'ble Court and also for appropriate direction in order to enable the Applicant herein to remove 940 trees in the Palamalai Reserve Forest at Palamalai Hills, Salem District, Tamil Nadu from Kannamoochi Pirivu to Kemmampatti Village in Palamalai Hills, Salem District of 7 km length by diverting 4.20 ha of Forest area for upgradation of road.
2. It is respectfully submitted that there are eleven habitations located in Kannamoochi Pirivu to Kemmampatti road namely Kemmampatti,

Pathiramaduvu, Ramanpatti, Thalakadu, Namankadu, Pullampatti, Uramarathur, Kadukkamarathukadu, Sothankadu, Singarathoppu and Periyaelaikadu and the total population covered in these areas is about 2,554 people. At present, people living in and around the Palamalai hills are suffering without connectivity of roads which can be accessible in all weathers / climates to these habitations. The people living in these 11 habitations in the Palamalai village are without any basic road facilities inspite of the fact that there are around 367 school and college going students living in the said hamlets. Further, there are number of commuters travelling down and uphill everyday for the purpose of their employment from these hamlets. Further in view of lack of proper road facilities, the medical facilities do not reach the people as desired leading to many health related issues. There are about 163.5 hectares of land under cultivation in these habitations and in view of absence of adequate

transportation, the farmers do not get their agricultural products marketed properly and suffer huge losses. It is submitted that the proposed road project is in the welfare of the people living in these habitations and only in order to fulfill their long time demand for the basic road connectivity for their educational, agricultural, medical, etc. needs and will definitely increase the Employment Opportunities for the people who are living in the Palamalai hills.

3. It is submitted that the distance of the village from the Primary Health Centre attached, Moolakkadai is 15 kms and since transport facility is not available 10 kms distance needs to be reached by walk. Similarly, the Health Sub-Centre at Ramanpatti is about 6 kms distance from the village and out of which 4 kms is to be reached by walk. The health activities are carried out with poor public transit facility and public health staffs are suffering a lot since 7 kms of the distance is to be covered only by walk.

4. It is submitted that at present there are about 1,100 households in the said habitations and there a total number of 917 ration cards issued for the purpose of PDS in the said habitations. It is respectfully submitted that the total area of land area is upto the extend of 1394.79 hectares and the production of various agricultural produce like Mango, Groundnut, Coconut etc. grown is more than 357 tonnes per annum.
5. It is submitted that the Area Break-up Statement issued by the Block Development Officer confirms that the proposed road to be upgraded is with a length of 7,030 meters and width of 6.00 meters. In total, proposed road would occupy 42,000.00 meter square or 4.20 ha of forest land.
6. It is respectfully submitted that there are no claims received or pending under Forest Rights Act, 2006 in the extent of 4.20 ha of Forest Land proposed to be diverted in favour of Block Development Officer,

Kolathur for Upgradation of the road from Kannamoochi Pirivu to Kemmampatti in Palamalai Reserve Forest in Kolathur Block and it is also certified that there is no other suitable / alternative route of non-forest area is available for the upgradation of the said road. A true copy of the certificate given by their Sub Collector, Mettur bearing Roc. No. 125/2015/A dated 05.10.2017 is annexed hereto and marked as **ANNEXURE-A/1**.(Page 31). A copy of a similar Certificate given by the District collector, Salem signed dated 24.10.2017 is annexed hereto and marked as **ANNEXURE – A/2**.(Page 32). A copy of the similar Certificate given by Block Development Officer (BP), Kolathur Block dated 24.10.2017 is annexed hereto and marked as **ANNEXURE – A/3**.(Page 33).

7. It is respectfully submitted that there is no violation of any provision of the Forest (Conservation) Act, 1980 in seeking the minimum forest land required for formation of Road, which involve the Reserve forest land of Salem

division for Upgradation of the road from Kannamoochi Pirivu to Kemmampatti in Kolathur Block of Salem District at Mettur RF, Mettur Taluk, Salem District of Tamil Nadu. A copy of the Certificate given by the Block Development Officer, Kolathur Block dated 24.10.2017 is annexed hereto and marked as **ANNEXURE – A/4** .
(Page 34).

8. It is respectfully submitted that the proposed Road Land Lying from Kannamoochi Pirivu to Kemmampatti is not a new road but only an upgradation of the road existing in the Palamalai revenue Village, Kolathur Firka. A certificate has been issued by the Block Development Officer concerned certifying that the proposed road land is lying in Palamalai Revenue Village. A copy of the said Certificate given by the Block Development Officer (BP), Kolathur Block dated 24.10.2017 is annexed hereto and marked as **ANNEXURE – A/5**. (Page 35).

9. It is respectfully submitted that a total area of 124.52 ha S.F. No. 72/1 of Kurichi village in Vazhapady Taluk is identified and earmarked for the compensatory afforestation for the diversion of the present road along with few other road projects as under:-

1. Formation of road to Jarugumalai (4.80 ha)
2. Upgradation of the road from Neyyamalai Bus Stop to Neyyamalai (1.80 ha)
3. Formation of the road from Malayalapatty to Jambythumalai (1.69 ha)
4. Upgradation of the road from Kannamoochi Pirivu to Themmamatti in Palamali RF (4.2 ha)

The total area to be handed over for compensatory afforestation for the said project is 24.98 hectare (Double the area of forest). The remaining extent in S.No.72/1 will be kept as reserve compensatory land for any further development works in forest lands. A copy of the Consent letter for Handing over of Compensatory afforestation Area issued by the District Collector,

Salem dated 24.10.2017 is annexed hereto and marked as **ANNEXURE – A/6**. (Page 36).

10. It is respectfully submitted that the proposed road project is aimed at providing basic facilities including education, health, market for agricultural produce to the villagers and will enhance quality of life of the people living in and around the Palamalai hills. Due to commercial vehicle movement there is a possibility to hike in transaction of Agricultural and Commercial products. A copy of a Certificate issued by Block Development Officer (BP), Kolathur Block dated 24.10.2017 is annexed hereto and marked as **ANNEXURE – A/7** . (Page 37).

11. It is respectfully submitted that the Forest area which is involved in the proposal for the Upgradation of the road from Kannamoochi Pirivu to Kemmampatti is an unavoidable and barest minimum forest area i.e. 4.20 ha area which is proposed for diversion. A copy of the

said Certificate confirming minimum use of forest land bearing File No. FP/TN/ROAD/21076/2016 issued by Block Development Officer (BP), Kolathur Block dated 24.10.2017 is annexed hereto and marked as **ANNEXURE – A/8**. (Page 38).

12. It is respectfully submitted that the Block Development Officer, Kolathur Block has undertaken to pay the entire amount for compensatory afforestation in lieu of the forest area diverted for Upgradation of the road from Kannamoochi Pirivu to Kemmampatti road as per prevailing wage at the time of plantation. A copy of the said undertaking entered by the Block Development Officer (BP), Kolathur Block dated 24.10.2017 is annexed hereto and marked as **ANNEXURE – A/9**. (Page 39).

13. It is respectfully submitted that it is also confirmed by the Block Development Officer, Kolathur to pay the cost towards lease rent as fixed by the Forest Department at

the time of sanction along with any escalation for the forest land which is proposed to be diverted for the Formation of Road. A copy of the said undertaking issued by the Block Development Officer, Kolathur Block dated 24.10.2017 is annexed hereto and marked as **ANNEXURE – A/10**. (Page 40).

14. It is respectfully submitted that the Block Development Officer, Kolathur Block has undertaken to pay the Net Present Value (NPV) of the Forest Land and also undertook to pay the additional amount of Net Present Value (NPV), if so determined as per the decision of this Hon'ble Court. It is also submitted that the additional Net Present Value as fixed by the Forest Department as per the Government Order and Rules which are applicable will be paid by the Block Development Officer, Kolathur Block. A copy of the said Undertaking for payment of Net Present value of Forest Area dated 24.10.2017 is annexed hereto and marked as **ANNEXURE – A/11**. (Page 41). A copy of Undertaking

given by the Block Development Officer, Kolathur Block for bearing the additional payment of Net Present Value dated 24.10.2017 is annexed hereto and marked as **ANNEXURE – A/12**. (Page 42).

15. It is respectfully submitted that the Block Development Officer concerned have also given a specific undertaking to bear the cost of felling of trees and transportation cost during the formation of the road at the cost of the Government of Tamil Nadu as fixed by the Forest Department. A copy of the said Undertaking given by the Block Development Officer, Kolathur dated 24.10.2017 is annexed hereto and marked as **ANNEXURE – A/13**. (Page 43).

16. That in compliance of the Ministry of Environment and Forests (MoEF), Government of India's letter No. 11-9/ / 98 – FC(pt) dated 03.08.2009 wherein the MoEF issued guidelines on submission of evidences for having initiated and completed the process of settlement of

rights under the Scheduled Tribes and Other Traditional Forest Dwellers (Recognition of Forests Rights) Act, 2006 ('FRA', for short) on the forest land proposed to be diverted for non-forest purpose read with MoEF's letter dated 05.02.2013 wherein MoEF issued certain relaxation in respect of linear projects, it is certified that 4.20 ha of forest land proposed to be diverted in favour of Block Development Officer, Kolathur for Upgradation of the Road from Kannamoochi Pirivu to Kemmampatti in Palamalai RF in Salem division in Kolathur Block, Salem District falls within the jurisdiction of Palamalai Panchayat in Mettur Taluk. It is also submitted that the complete process for identification and settlement of rights under the FRA has been carried out for the entire 4.20 ha of forest area proposed for diversion, the diversion of forest land for facilities managed by the government as required under section 3 (2) of the FRA have been completed and the gramasabhas have given their consent to it and also

certified that the proposal does not involve recognized rights of primitive Tribal Groups and Pre-Agricultural communities. A copy of the Form-1 issued by the District Collector of Salem in this connection dated 24.10.2017 is annexed hereto and marked as **ANNEXURE – A/14**.(Page 44 to 45).

17. It is submitted that the proposed road upgradation from Kannamoochi Pirivu to Kemmampatti is very essential for the people who are suffering even for the basic amenities to move from one place to another and to come down out of the village and go back for a very long time. The Block Development Officer has confirmed that there is no connectivity to these habitations with all weather road and also confirmed that the proposed road will be beneficial to the people living in the villages for schooling, marketing and for approaching the hospitals and would also help the socio-economic development of the people.

18. Further, it is submitted that the present road is earthen and formed under MGNREGS scheme. The upgradation of the road is very much essential for the habitants. The Block Development Officer concerned has issued a justification report necessitating the need for upgradation of the road. A copy of the Justification Report issued by the Block Development Officer, Kolathur Block dated 04.12.2017 is annexed hereto and marked as **ANNEXURE - A/15**. (Page 46).
19. It is respectfully submitted that there are around 367 students from these habitations travel downhill on daily basis for attending their school classes and in view of the situation that there is no proper road for these students to safely commute daily for their educational needs, concerns have been raised by the Head Master of the Schools over the safety of the children who travel in the steep hills to attend school. The Head Master of Nirmala Higher Secondary school, Kolathur has confirmed the said fact and have requested for the

upgradation of the road. A Copy of the certificate from the Head Master of Nirmala Higher Secondary School, Kolathur dated 01.10.2019 is Annexed hereto and marked as **Annexure – A/16** (Page 47).

20. It is respectfully submitted that the District Collector of Salem had authorized the concerned Block Development Officer, Kolathur Block to submit the Online Submission And Monitoring Of Forest Clearance Proposals (OSMFCP) on behalf of user agency (UA) for the Diversion of Forest Land under Forest Conservation Act, (1980) for the work of “Upgradation of the road from Kannamoochi Pirivu to Kemmampatti” Mettur Taluk of Salem district. A copy of the said authorization certificate issued by the District Collector, Salem district dated 24.10.2017 is annexed hereto and marked as **ANNEXURE - A/17**. (Page 48).

21. It is respectfully submitted that since there is no possibility to avail the non-forest area for the

upgradation of the proposed road from Kannamoochi Pirivu to Kemmampatti, the said proposal does not involve non- forest area for the said road upgradation. A copy of the Statement showing details that no Forest area is involved in the present proposal dated 24.10.2017 is annexed hereto and marked as **ANNEXURE - A/18**. (Page 49).

22. It is respectfully submitted that the Area Break-up Statement issued by the Block Development Officer confirms that the proposed road to be upgraded is of length 7,030 meters and width of 6.00 meters. In total, proposed road would occupy 42,000 meter square or 4.20 hectares of forest land. A copy of the said Area Breakup Statement issued by the Block Development officer dated 04.12.2017 is annexed hereto and marked as **ANNEXURE – A/19**. (Page 50).

23. It is respectfully submitted that the Block Development Officer concerned has communicated to the District

Revenue Officer to allot 8.40 ha poromboke land in plain area (which is double the area of forest land proposed for diversion) as compensatory afforestation for the said road upgradation. A copy of the Official Communication vide Roc No. 3206/2016/A2 sent by the Block Development Officer, Kolathur to the District Revenue Officer, Salem dated 04.12.2017 is annexed hereto and marked as **ANNEXURE - A/20**. (Page 51 to 52).

24. It is respectfully submitted that the length of the existing earthen road laid under MGNREGS scheme is with a length of about 4,500 meters with a width of 7.50 meters and totally, it occupies 3.375 ha of said forest area. It is submitted that the length of the present proposed BT road is of a length of 7,030 meters and with a lesser width of 6.00 meters, and for the said purpose, an extent of 4.20 ha of forest land is required for the upgradation of the said road from Kannamoochi Pirivu to Kemmampatti in Kolathur Block of Salem

District. A copy of the Justification report issued by the Block Development Officer, Kolathur Block dated 04.12.2017 is annexed hereto and marked as **ANNEXURE - A/21**. (Page 53).

25. It is respectfully submitted that the Block Development Officer has confirmed that the required forest land is to be diverted permanently for transport (Road) purpose. A copy of the said Certificate given by the Block Development Officer dated 04.12.2017 is annexed hereto and marked as **ANNEXURE - A/22**. (Page 54).

26. It is respectfully submitted that the Block Development Officer, Kolathur Block addressed a letter to the Sub Collector, Forest Sub-division, Forest Rights Act, Mettur requesting for permission for providing BT road in forest area of 7.00 Km from Kannamoochi Pirivu to Kemmampatti in respect of Palamalai Panchayat, Kolathur Panchayat Union under Forest Clearance Act. A copy of the Official Communication sent by the Block

Development Officer to the Sub Collector, Forest Sub Division, Forest Rights Act, Mettur dated 04.12.2017 is annexed hereto and marked as **ANNEXURE - A/23**. (Page 55 to 56).

27. It is respectfully submitted that for the purpose of upgradation of the existing road it is planned in such a way that minimum number of trees are removed and without causing much damage to the environment. The present route for upgradation has been demarcated only in the said background. The District Forest Officer, Salem Division has confirmed a list of trees, species-wise to be cut for the proposed road project which includes 940 numbers of trees. A copy of the said abstract dated 30.07.2018 given by the District Forest Officer, Salem is annexed hereto and marked as **ANNEXURE - A/24**. (Page 57 to 61). Similarly, the District Forest Officer, Salem has also provided complete details each tree-wise giving the girth and height of each species numbering 940. A copy of the list

of each trees issued by the District Forest Officer, Salem District dated 20.07.2018 is annexed hereto and marked as **ANNEXURE - A/25**. (Page 62 to 65).

28. It is respectfully submitted that the District Forest Officer have also produced an abstract giving the loss of value of trees to be cut for the present project. In terms of the said report it is accessed that the market value of fuel wood per MT would be Rs.3,500 and there would be around 194.1 MT of fuel wood will have to be removed. A copy of the Abstract showing the loss of value of trees in the proposed diversion of road issued by the District Forest Officer, Salem dated 30.07.2018 is annexed hereto and marked as **Annexure - A/26** (Page 66 to 107).

29. It is respectfully submitted that in view of the fact that certain defects were pointed out by the Government of India in the proposal uploaded for the present road project and the Principal Chief Conservator of Forests

(Head of Department), Chennai District had sent a letter to the Chief Conservator of Forests, Salem Circle to rectify the defects pointed out in the proposal for diversion in the online application and to furnish three copies of correct map of the proposed diversion road, correct kml file of 8.40 ha of non-forest area identified for compensatory afforestation, map depicting both alignments i.e. way of the road which is already exist and proposed forest area for diversion for new alignment along with the Order copy of this Hon'ble Court permitting for the felling of spontaneous grown trees for the said road project. A copy of the said letter was also addressed to the District Forest Officer and the Block Development Officer. A copy of the said letter dated 24.12.2018 sent by the Principal Chief Conservator of Forest, Chennai is annexed hereto and marked as **ANNEXURE - A/27**. (Page 108 to 110).

30. It is respectfully submitted that in the villages to be connected by way of the present road project there is

about 163.5 hectares of cultivated land wherein Mango, Groundnut, Coconut, Rice, Tomato, Brinjal, Ragi, Samai, Guava, Tamarind etc. are cultivated by the villagers. There is a production of about 357 Metric Tonnes of these products. A copy of the Certificate issued by the Village Administrative Officer, Palamalai Village dated nil signed on 24.11.2020 is annexed hereto and marked as **ANNEXURE - A/28**. (Page 111).

31. That in the villages that would benefit out of the present road project, about 2,554 people are living. The same has been confirmed by the Village Administrative Officer and has issued a certificate detailing the total population sex wise residing in each hamlet. A copy of the Certificate issued by the Village Administrative Officer showing Village-wise population dated nil signed on 24.11.2020 is annexed herein and marked as **ANNEXURE - A/29**. (Page 112). Further, the Village Administrative Officer has confirmed that there are totally 917 Ration Cards issued in the 11 habitations of

Palamalai Village Panchayat. A copy of the Certificate issued by the Village Administrative Officer giving Ration Card details dated nil signed on 24.11.2020 is annexed herein and marked as **ANNEXURE - A/30**. (Page 113).

32. It is respectfully submitted that due to shortage of road facility in Palamalai hill station schools, students are facing many difficulties for attending the school at various locations. Particularly during monsoon and winter period it becomes extremely difficult for the students to reach schools and attend the classes. The Village Administrative Officer has confirmed that there are 367 students studying in various schools and colleges hail from the 11 habitations of Palamalai Village Panchayat. A copy of Certificate issued by the Village Administrative Officer showing number of students dated nil signed on 24.11.2020 is annexed herein and marked as **ANNEXURE - A/31**. (Page 114).

33. That MAM Excel Matric Higher Secondary School, Guruvareddiyur, Anthiyur Taluk has confirmed that there are around 15 students from Palamalai area are studying in their school. A copy of the Letter issued by MAM Excel Matric Higher Secondary School, Guruvareddiyur, Anthiyur Taluk dated 12.10.2019 is annexed herein and marked as **ANNEXURE - A/32**. (Page 115).

34. The office of the Block Medical Officer, Government Primary Health Centre, Kolathur has addressed a communication wherein it is confirmed that the distance of the village from the Primary Health Centre attached, Moolakkadai is 15 kms and since transport facility is not available 10 kms needs to be reached by walk. Similarly, the Health Sub-Centre at Ramanpatti is about 6 kms distance from the village and out of which 4 kms is to be reached by walk. The said communication provides further health details, etc. and also states that health activities are carried out in the poor public

transit facility and public health staffs are suffering a lot since 7 kms of the distance is to be covered only by walk. A copy of the letter of the Block Medical Officer, Government Primary Health Centre, Kolathur dated 01.02.2020 is annexed herein and marked as **ANNEXURE - A/33**. (Page 116 to 118).

35. It is submitted that the proposed road along with the existing earthen road is depicted in a map by the Assistant Engineer, Kolathur Block which clearly shows the extent of upgradation required for the present road. A copy of the said map showing the upgradation of the road Kannamoochi Pirivu to Kemmampatti in Palamalai hills dated nil is annexed herein and marked as **ANNEXURE - A/34**. (Page 119).

36. It is respectfully submitted that there are 7 more habitations beyond the reach of the proposed road upgradation and the said 7 habitations will also be benefitting out of the present proposed road. The

number of houses, total population, number of students and number of commuters who will be using the proposed road living in the 11 habitations and the additional 7 habitations is much more.

37. Therefore it is respectfully prayed that this Hon'ble court may be pleased to grant permission to remove 940 trees in the Palamalai Reserved Forest in Palamalai Hills in Salem District from Kannamoochi Pirivu to Kemmampatti of 7 Km for upgradation of the said road.
38. It is respectfully submitted that the present road is being proposed considering the long pending request of the people living in Palamalai Hills and also finding that without proper road the villagers including students, daily wage earners, old-aged people, etc. are being subjected to extreme hardships. It is realized that in the absence of proper roads, the people of the village could not get proper transport and the cost of transporting to move anything from one place to

another place through the proposed route is very expensive. In spite of the fact that the standard of living of the people of Palamalai hills is deteriorating primarily because of the hardships faced by them due to lack of proper road facility. Unless the present Application is allowed by this Hon'ble Court and appropriate directions as prayed for granted, the people living in and around Palamalai Hills would continue to suffer hardships without any development and the same would adversely affect the student community as well.

PRAYER

In the view of the foregoing facts and circumstances, it is most respectfully prayed that this Hon'ble Court may graciously be pleased to:

- a. Allow the present Application and grant permission to the Applicant herein for the removal of 940 trees in the Palamalai Reserve Forest in Palamalai hills, Salem

District from Kannamoochi Pirivu to Kemmampatti of 7
Km for upgradation of B.T. road;

b.Pass such other further order(s) / direction(s) that this
Hon'ble Court deems fit and proper in the aforesaid facts
and circumstances and in the interest of justice.

APPLICANT

THROUGH

Drawn on: 10.07.2020

Filed on: 02.12.2020



B.VINODH KANNA

Advocate-On-Record

IN THE SUPREME COURT OF INDIA
CIVIL APPELLATE JURISDICTION

I.A. No. Of 2020

IN

WRIT PETITION (CIVIL) No. 202 OF 1995

IN THE MATTER OF:

T.N. Godavarman Thirumulpad

...Petitioner

VERSUS

Union of India & Ors.

..Respondents

And

District Rural Development Agency, Salem
(Ministry of Rural Development and Panchayat Raj)
Government of Tamil Nadu
Collectorate, Salem, Tamil Nadu.

..Applicant

AFFIDAVIT

I, N.Arul Jothi Arasan son of Nagarajan , aged about 45 years, residing at No.4,Yercaud Main Road, Salem, Tamil Nadu, Pincode -636008. do hereby solemnly affirm and state as under:-

1. That I am the Additional Director /Project Director of the Applicant in the present Application in my official capacity and I am well conversant with the facts of the case and based on documents hence competent to swear this affidavit.
2. That I have read and understood the contents of the accompanying Application for Direction / Permission and I state that the averments made therein are true and correct to my knowledge and belief.
3. That the Annexures A/1 to A/ 34 annexed with the present Application for Direction / Permission are true copies of their respective originals.

[Signature]
ADDITIONAL DIRECTOR/PROJECT DIRECTOR
DISTRICT RURAL DEVELOPMENT AGENCY
SALEM
DEPONENT

VERIFICATION:-


I, the above named deponent, do hereby verify that the contents of present affidavit are true and correct to the best my knowledge and belief and nothing material has been concealed therefrom.

Verified at Salem on this the 14th day of July, 2020.

ATTESTED BY

[Signature] 14.07.2020
NOTARY PUBLIC

T. DHARMARAJ, B.Sc., B.L.,
ADVOCATE & NOTARY PUBLIC
G.O.(MS) No: 535/2016
No: 6/17, THIAGI SUBBU RAO STREET,
CHEERY ROAD, SALEM-636 001.



[Signature]
ADDITIONAL DIRECTOR/PROJECT DIRECTOR
DISTRICT RURAL DEVELOPMENT AGENCY
SALEM
DEPONENT

Dated : 05.10.2017

"(True copy)"

Roc. No.

Collectorate,
Salem.

CERTIFICATE

This is to certify that, there is no suitable and technically approved alternate Non forest Land available in the village of Palamalai in Kolathur Block required for "Upgradation of the road from KannamoochiPirivu to Kemmampatti" MetturTaluk, Salem District of Tamilnadu.

Sd/-

District Collector,


Salem.

24.10.2017

To:

Block Development Officer,

Kolathur Block.


(True Copy)

CERTIFICATE

Name of Work: Upgradation of the road from KannamoochiPirivu to Kemmampatti in Kolathur Block of Salem District.

This is to certify that "No alternate route" found other than this road. Alternative route has not been examined for the project. Hence the map has not been uploaded.


Date: 24.10.2017

Sd/-

Place: Kolathur

Block Development Officer (BP),

Kolathur Block.


(True Copy)


CERTIFICATE

This is certify that Block Development Office, Kolathur, Government of Tamil Nadu have not violated any provision of the Forest (Conversation) Act, 1980 in seeking the minimum forest land required for Formation of Road, which involve the Reserve forest land of Salem division for Upgradation of the road from KannamoochiPirivu to Kemmampatti in Kolathur Block of Salem District at Mettur RF, MetturTaluk, Salem District of Tamilnadu State.

Date: 24.10.2017

Sd/-

Place: Kolathur

Block Development Officer (BP),
Kolathur Block.
(True Copy)

CERTIFICATE

This is certify that this proposed Road Land Lying in Palamalai Revenue Village, Kolathur Firks.

Date: 24.10.2017

Sd/-

Place: Kolathur

Block Development Officer (BP),
Kolathur Block.



(True Copy)

Office of the District Collector,
Salem District.

Roc No.

Consent Letter for Handling Over Compensatory Afforestation
Area

This is to certify that the an area of 124.52 ha S.F. No. 72/1 of Kurichi village in Vazhapady Taluk is identified for the compensatory afforestation for the diversion of following road project

1. Formation of road to Jarugumalai (4.80 ha)
2. Upgradation of the road from Neyyamalai Bus Stop to Neyyamalai (1.80 ha)
3. Formation of the road from Malayalapattu to Jambuthumalai (1.69 ha)
4. Upgradation of the road from Kannamoochipirivu to themmampatti in palamalai RF (4.2 ha)


The total area to be handed over for compensatory afforestation for the above project 24.98 ha (Double the area of forest). The remaining extent in S. No. 72/1 will be kept as reserve compensatory land for any further development works in forest lands.

Sd/-

24/10/17

DISTRICT COLLECTOR,

SALEM



(True Copy)

CERTIFICATE

Name of Work: Upgradation of the road from KannamoochiPirivu to Kemmampatti in Kolathur Block of Salem District.

This is to certify that assured Employment will be generated throughout the year after completion of the road project. Due to commercial vehicle movement there is possibility to hike in transaction of Agricultural and Commercial products.


Date: 24.10.2017

Sd/-

Place: Kolathur

Block Development Officer (BP),

Kolathur Block.


(True Copy)

Full title of the Project: Upgradation of the road from
KannamoochiPirivu to
Kemmampatti

File No. : FP/TN/ROAD/21076/2016

Date of Proposal : 22/08/2016

CERTIFICATE FOR MINIMUM USED OF FOREST LAND

This is to certify that the forest area involved in the proposal unavoidable and barest minimum forest area. i.e. 4.20 ha area is proposed diversion.

Date: 24.10.2017

Sd/-

Place: Kolathur

Block Development Officer (BP),

Kolathur Block.



(True Copy)

Full title of the Project: Upgradation of the road from
KannamoochiPirivu to
Kemampatti

File No. : FP/TN/ROAD/21076/2016

Date of Proposal : 22/08/2016

**UNDERTAKING FOR PAYMENT OF COST OF
COMPENSATORY AFFORESTATION**

I Block Development Officer, Kolathur Block Hereby,
undertake to pay the entire amount for compensatory
afforestation in lieu of the forest area diverted for Upgradation
of the road from KannamoochiPirivu to Kemampatti road as
per prevailing wage rates at the time of plantation.

Sd/-

Place: Kolathur

Block Development Officer (BP),

Date: 24.10.2017

Kolathur Block.



(True Copy)

UNDERTAKING

The Block Development Officer, Kolathur, Government of Tamilnadu is agree to pay the cost towards lease rent as fixed by the Forest Department at the time of sanction alongwith any escalation for the forest land to be diverted for the Formation of Road.

Date: 24.10.2017

Sd/-

Place: Kolathur

Block Development Officer (BP),

Kolathur Block.



(True Copy)

Full title of the Project: Upgradation of the road from
KannamoochiPirivu to
Kemampatti

File No. : FP/TN/ROAD/21076/2016

Date of Proposal : 22/08/2016

**UNDERTAKING FOR PAYMENT OF NET PRESENT VALUE
OF FOREST AREA**

It is to certify that I Block Development Officer, Kolathur Block have applied for diversion of 4.20 ha of forest area for the purpose of Upgradation of the road from KannamoochiPirivu to Kemampatti. I hereby, undertake to pay the net present value (NPV) of the above forest land. I also hereby undertake to pay the additional amount of NPV, if so determined as per the decision of the Hon'ble Supreme Court.

Sd/-

Place: Kolathur

Block Development Officer (BP),

Date: 24.10.2017

Kolathur Block.



(True Copy)

UNDERTAKING

The Block Development Officer, Kolathur, Government of Tamilnadu is hereby submitting the undertaking for the payment of additional of Net Present Value as fixed by the Forest Department as per the Government Order and Rules applicable.

Date: 24.10.2017

Sd/-

Place: Kolathur

Block Development Officer (BP),

Kolathur Block.

J. W. K.

(True Copy)

UNDERTAKING

The Block Development Officer, Kolathur, Government of Tamilnadu is hereby undertake to bear the cost of felling of trees and transportation cost the trees to be removed during Formation of Road under the said project in the forest area as fixed by the Forest Department.

Date: 24.10.2017

Sd/-

Place: Kolathur

Block Development Officer (BP),
Kolathur Block.

S. R. R. K.
(True Copy)

FORM-I

(for linear projects)

Government of Tamil Nadu

Office of the District Collector Salem.

Roc No. : 1924/2016/A3

Dated: 24.10.2017

TO WHOMSOEVER IT MAY CONCERN

In compliance of the Ministry of Environment and Forests (MoEF), Government of India's letter No. 11-9/98-FC (pt) dated 3 August 2009 where in the MoEF issued guidelines on submission of evidences for having initiated and completed the process of settlement of rights under the Scheduled Tribes and Other Traditional Forest Dwellers (Recognition of Forests Rights) Act, 2006 ('FRA' for short) on the forest land and proposed to be diverted for non-forest purposes read with MoEF's letter dated 5th February 2013 wherein MoEF issued certain relaxation in respect of linear projects, It is certified that 4.20 hectares of forest land proposed to be diverted in favour of Block Development Officer, Kolathur for Upgradation of the Road from Kannmoochi Pirivu to Kemmampatti in Palamalai RF in Salem division in Kolathur Block, Salem District falls within jurisdiction of Palamalai Panchayat in Mettur Taluk.

It is further certified that:

- a) The complete process for identification and settlement of rights under the FRA has been carried out for the entire 4.20 Hectares of forest area proposed for diversion. A copy of records of all consultations and meetings of the forest rights committee(s). Gramasabha(s), Sub division level committee(s) and district level committee are enclosed as annexure – I to III.
- b) The diversion of forest land for facilities managed by the government as required under Section 3 (2) of the FRA have been completed and the gramasabhas have given their consent to it.
- c) The proposal to involve recognized rights of primitive tribal groups and pre agricultural communities.

“It is further certified that the proposal does not involve recognized rights of Primitive Tribal Groups and Pre-Agricultural communities”.

Sd/-

24/10/17

PROJECT OFFICER

Tribal Welfare

Salem

HB405

Sd/-

24/10/17

COLLECTOR

SALEM.



(True Copy)

JUSTIFICATION REPORT

Name of Work: Upgradation of the road from KannamoochiPirivu to Kemmampatti in Kolathur Block of Salem District.

The Road Length is 7.00 km and width 6.00m. The existing surface of the road is earthen. This earthen road is formed under MGNREGS scheme. The mentioned road is very much useful to the people those who are living in the habitations of Palamalai Panchayat. Total population covered 2144. Now the people of above habitations are very much struggling for going to school, hospital and market. No connectivity by all weather roads to that habitation. Since, completion of this BT road work, the people of Palamalai Panchayat are very much benefited for going to school, market and hospital etc., . Vehicle movement will help the social-economic development of the individuals. Hence forming of BT road to Palamalai is very essential once.

Sd/-

Date: 04.12.2017

4/12/17

Place: Kolathur

Block Development Officer (BP),
Kolathur Block.

J. W. K.

(True Copy)

Nirmala Hr. Sec. School

Kolathur – 636 303, Salem Dt.

01.10.2019

WHOM SO EVER IT MAY CONCERN

It is brought to your kind notice that the students mentioned here with, are from palamalai tribal region of salem district. Lack of road and transport facility hinders education endcavours. They are indire need of immediate road and transport means to continue their studies. Hence kindly do the needful, to enable our students to promote their educational stand on genuine compassionate ground.

16 students are studying in our school

Sd/-

1/10/19

HEAD MASTER

Nirmala Hr. Sec. School

Kolathur – 636 303

Tel.: 04298 251631

 E-mail : nirmalakolathurhss@gmail.com

(True Copy)

Tmt. Rohini R. Bhajibhakare, I.A.S., The District Collector,
Salem District

To Whomsoever it may Concern


I hereby authorize Thiru, G. Padmanaban, Block Development Officer, Kolathur Block submit the ONLINE SUBMISSION AND MONITORING OF FOREST CLEARANCES PROPOSALS (OSMFCP) on behalf of user agency (UA) for the Diversion of Forest Land Under Forest Conservation Act. (1980) for the work of "Upgradation of the road from KannamoochiPirivu to Themmampatti" MetturTaluk of Salem District.

Sd/-

24/10/17

District Collector

Salem.


(True Copy)

Full title of the Project: Upgradation of the road from
Kannamoochi Pirivu to
Kemampatti

File No. : FP/TN/ROAD/21076/2016

Date of Proposal : 22/08/2016

CHECK LIST SERIAL NUMBER - 08

**STATEMENT SHOWING DETAILS OF NON FOREST AREA
INVOLVED IN THE PROPOSAL**

S.No.	District	Division	Range/ Tehsil/ Village	Khasra/ Survey or compartm ent Number of Km Stone	Non Forest Area Involved In the proposed (Ha.)	Present land Use	Remarks
<u>1</u>	<u>2</u>	<u>3</u>	<u>4</u>	<u>5</u>	<u>6</u>	<u>7</u>	<u>8</u>
1	Salem	Salem	Mettur	Palamalai RF	-	-	-

Sd/-

Place: Kolathur

Signature of User Agency,

Date: 24.10.2017

Office Seal

Forwarded by:-

Divisional Forest Officer

.....Forest Division

Office Seal _____



(True Copy)

AREA BREAKUP STATEMENT

Name of Work: Upgradation of the road from Kannamoochi Pirivu to Kemmampatti in Kolathur Block of Salem District.

Length of the road = 7030 km

Width of the road = 6.00 m

Area = $7030 \times 6.00 = 42000.00 \text{ m}^2$

(or) = 4.20 ha


Date: 04.12.2017

Sd/-

Place: Kolathur

Block Development Officer (BP),

Kolathur Block.


(True Copy)

From:

To

G. Padmanaban
Block Development Officer(BP)
Kolathur.

District Revenue Officer
Salem.

Roc No: 3206/2016/A2

Date: .12.2017

Sub.: Salem District – Kolathur Panchayat Union –
Palamalai Panchayat – BT Road Facility for Palamalai
from Kannamoochi Pirivu to Kemmampatti –
Permission requested for Forest clearance –
Regarding.

Ref.: 1. Online application uploaded by the user agency –
Block Development Officer Kolathur Union,
Kolathur, Mettur Taluk, Salem District, Pin code
636303. Proposal No: FP/TN/Road/21076/2016,
Dated:22.08.2016

2.Principal Chief Conservator of Forest ref No:
Ts3/28065/2016, Date: 16.09.2016

3.Re-Submission of proposal by the User Agency on
03.11.2017

Respected Sir,

For providing BT road from Kannamoochi Pirivu to
Kemmampatti in Palamalai Panchayat of 7.00 Km Length.
The required forest area for this road is 4.20 Ha.

In case if the forest has given clearance for providing the BT
road we need double times area (8.40 Ha) poromboke land
in plain area which has to be handed over to Forest
Department.

Hence, I request you to provide 8.40 Ha poromboke land in plain area to the Forest Department for compensatory Afforestation.

Date: 04.12.2017
Place: Kolathur

Sd/(4/12/17)
Block Development Officer (BP),
Kolathur Block.



(True Copy)

JUSTIFICATION REPORT

Name of Work: Upgradation of the road from KannamoochiPirivu to Kemmampatti in Kolathur Block of Salem District.

Road length formed under MGNREGS = 4500 m

Road width formed under MGNREGS = 7.50 m

Area = 4500 x 7.50

= 33750 m²

(or) = 3.375 ha

To maintain the limiting Gradient,

Length of the road is = 7030 m

Width of the Road = 6.00 m

Area = 7030 x 6.00

= 42000.00 m²

(or) = 4.20ha


Date: 04.12.2017

Sd/- (4/12/17)

Place: Kolathur

Block Development Officer (BP),

Kolathur Block.


(True Copy)

CERTIFICATE

Name of Work: Upgradation of the road from KannamoochiPirivu to Kemmampatti in Kolathur Block of Salem District.


Certified that the forest land is proposed to be diverted permanently for transport (Road) purpose.

Date: 04.12.2017

Sd/- (4/12/17)

Place: Kolathur

Block Development Officer (BP),
Kolathur Block.


(True Copy)

From:

To

G. Padmanaban
Block Development Officer(BP)
Kolathur.

Sub Collector
Forest Sub Division
Forest Rights Act
Mettur

Roc No: 3206/2016/A2

Date: .12.2017

Sub.: Salem District – Kolathur Panchayat Union –
Palamalai Panchayat – BT Road Facility for Palamalai
from Kannamoochi Pirivu to Kemmampatti –
Permission requested for Forest clearance –
Regarding.

Ref.: 1. Online application uploaded by the user agency –
Block Development Officer Kolathur Union,
Kolathur, Mettur Taluk, Salem District, Pin code
636303. Proposal No: FP/TN/Road/21076/2016,
Dated:22.08.2016

2.Principal Chief Conservator of Forest ref No:
Ts3/28065/2016, Date: 16.09.2016

3.Re-Submission of proposal by the User Agency on
03.11.2017

Respected Sir,

As per the petition received from the public of Palamalai
Panchayat for providing BT road in forest area of 7.00 Km.
We sent the proposal to Government for providing BT road
from Kannamoochi pirivu to Kemmampatti in respect of
Palamalai Panchayat, Kolathur Panchayat Union.

Hence, I request you to give permission under forest clearance Act for providing this BT road.

Date: 04.12.2017
Place: Kolathur

Sd/- (4/12/17)
Block Development Officer (BP),
Kolathur Block.



(True Copy)

Abstract									
Loss of Value of Trees in the proposed Diversion of 4.2 ha. Forest Land in Palamalai Reserved Forests for Formation of road from Kannamoochi Pirivu to Kemmampatti Village in Palamalai Hills – Salem District									
Sl.No.	Special wise Tree		Girth Class (Cm)						Total
	Botanical Name	Tamil Name	(01-30 Cm)	(31-60 Cm)	(61-90 Cm)	(91-120 Cm)	(121-150 Cm)	(Above 150 Cm)	
1	Albizzia amara	Unjai	39	187	122	51	36	9	444
2	Diospyros Montana	Vakkanai	3	9	2	1			15
3	Holoptelia intergrifolia	Aayan	2	9	12	8	2		33
4	Gyrocarpus jacquini	Thanakkau		6	7	6	3		22
5	Pongamia pinnata	Pungan		1				1	2
6	Strichnos nux-vomica	Eatti	3	11	7	1	1		23
7	Azadirachta indica	Vembu	1	1	1				3
8	Commiphora caudate	Kiluvai	2	5	1				8

9	Sapindus emarginatus	Poochchai	3	4	5	1	1		14
10	Ficus religiosa	Arasu			1			1	2
11	Ficus benghalensis	Aal				1		1	2
12	Bauhinia racemosa	Aaththi		1					1
13	Morinda tinctoria	Nuna		1					1
14	Commiphora caudata	Pachchai Kiluvai	1	4	6	3			14
15	Wrightia tinctoria	Paalai	4	13	6	1			24
16	Ficus microcarpa	Kall itchi	1	4	8	3			16
17	Chloroxylon swietenia	Porusu	6	37	9		1		53
18	Hardwickia binata	Aachan		2	3		1	1	7
19		Pairan	15	51	14	3		1	84
20	Psychidium gujava	Kattu Koiya		1					1

21	Atalantia monophylla	Kattu Elimichchai	2	7	2				11
22	Anogeissus latifolia	Namai	12	26	5	5	1		49
23	Eriolaena hookeriana	Uduppai	1	5					6
24		Sulukki					1		1
25		Siththechi				1			1
26	Diospyros ovalifolia	Karimaram	6	17	7	3	2		35
27	Lanea coromandeli ca	Othiyan			1				1
28	Flacourtia indica	Koththukila	2	3					5
29	Erythroxylu m monogynum	Senpulichan	1	4					5
30		Pakkumattai		1					1
31		Valichi	11	7					18
32	Tarenna asiatica	Therani	2	8					10
33	Cordia monica	Naruvili	3	7					10

Total loss of values of Trees (Rs. In Lakhs)	194.1 MT	X	Rs. 3500/MT		6.79
---	-----------------	----------	------------------------	--	-------------



(True Copy)

Sd/-
30/7/18
DISTRICT FOREST OFFICER
SALEM DISTRICT, SALEM

Abstract									
Loss of Trees Species wise Girth in the proposed Diversion of 4.2 ha. Forest Land in Palamalai Reserved Forests for Formation of road from Kannamoochi Pirivu to Kemmampatti Village in Palamalai Hills – Salem District									
Sl.No.	Special wise Tree		Girth Class (Cm)						Total
	Botanical Name	Tamil Name	(01-30 Cm)	(31-60 Cm)	(61-90 Cm)	(91-120 Cm)	(121-150 Cm)	(Above 150 Cm)	
1	Albizzia amara	Unjai	39	187	122	51	36	9	444
2	Diospyros Montana	Vakkanai	3	9	2	1			15
3	Holoptelia intergrifolia	Aayan	2	9	12	8	2		33
4	Gyrocarpus jacquinii	Thanakkau		6	7	6	3		22
5	Pongamia pinnata	Pungan		1				1	2
6	Strichnos nux-vomica	Eatti	3	11	7	1	1		23
7	Azadirachta indica	Vembu	1	1	1				3
8	Commiphor	Kiluvai	2	5	1				8

	a caudate								
9	Sapindus emarginatus	Poochchai	3	4	5	1	1		14
10	Ficus religiosa	Arasu			1			1	2
11	Ficus benghalensis	Aal				1		1	2
12	Bauhinia racemosa	Aaththi		1					1
13	Morinda tinctoria	Nuna		1					1
14	Commiphora caudate	Pachchai Kiluvai	1	4	6	3			14
15	Wrightia tinctoria	Paalai	4	13	6	1			24
16	Ficus microcarpa	Kall itchi	1	4	8	3			16
17	Chloroxylon swietenia	Porusu	6	37	9		1		53
18	Hardwickia binata	Aachan		2	3		1	1	7
19		Pairan	15	51	14	3		1	84
20	Psyidium	Kattu Koiya		1					1

	gujava								
21	Atalantia monophylla	Kattu Elimichchai	2	7	2				11
22	Anogeissus latofolia	Namai	12	26	5	5	1		49
23	Eriolaena hookeriana	Uduppai	1	5					6
24		Sulukki					1		1
25		Siththechi				1			1
26	Diospyros ovalifolia	Karimaram	6	17	7	3	2		35
27	Lannea coromandeli ca	Othiyan			1				1
28	Flacourtia indica	Koththukila	2	3					5
29	Erythroxylu m monogynum	Senpulichan	1	4					5
30		Pakkumattai		1					1
31		Valichi	11	7					18
32	Tarenna asiatica	Therani	2	8					10
33	Cordia	Naruvili	3	7					10

	monica								
34	Dillenia pentagyna	Naai thekku		1					1
35	Parkinsonia aculeata	Naivilangu		1	2	1	1		5
36	Albizzia lebbek	Vaagai				1			1
37	Gmelina orborea	Kumil		2					2
38	Albizia odoratissima	Sela Unjai					1		1
39	Buddelia asiatica	Karukkattan	1	2	4				7
40	Anona squamosa	Seetha	1						1
Total									940

(True Copy)

Sd/-
30/7/18
DISTRICT FOREST OFFICER
SALEM DISTRICT, SALEM

Loss of Trees Species wise Girth in the proposed Diversion of 4.2 ha. Forest Land in Palamalai Reserved Forests for Formation of road from Kannamoochi Pirivu to Kemmampatti Village in Palamalai Hills – Salem District					
Sl.No.	Tree Sl. No.	Species Wise Tree		Girth (Cm)	Appro xmate Height (M)
		Botanical Name	Tamil Name		
1	1	Albizia amara	Unjai	69	5
2	2	Albizia amara	Unjai	64	5
3	3	Albizia amara	Unjai	65	5
4	4	Albizia amara	Unjai	64	5
5	5	Diospyros Montana	Vakkanai	60	7
6	6	Albizia amara	Unjai	51	5
7	7	Albizia amara	Unjai	77	5
8	8	Holoptelia intergrifolia	Aayan	89	8
9	9	Albizia amara	Unjai	69	5
10	10	Holoptelia intergrifolia	Thanakkau	31	3
11	11	Albizia amara	Unjai	69	5
12	12	Holoptelia intergrifolia	Aayan	106	9
13	13	Holoptelia intergrifolia	Aayan	62	9
14	14	Pongamia pinnata	Pungan	141	8
15	15	Strchnos nux-vomica	Eatti	86	6

16	16	Holoptelia intergrifolia	Aayan	92	7
17	17	Albizia amara	Unjai	84	6
18	18	Gyrocarpus jacquini	Thanakkau	32	3
19	19	Holoptelia intergrifolia	Aayan	55	4
20	20	Albizia amara	Unjai	43	4
21	21	Holoptelia intergrifolia	Aayan	64	5
22	22	Holoptelia intergrifolia	Aayan	59	4
23	23	Holoptelia intergrifolia	Aayan	55	4
24	24	Albizia amara	Unjai	35	4
25	25	Albizia amara	Unjai	40	4
26	26	Osyos wightiana	Pakkumattai	52	4
27	27	Albizia amara	Unjai	24	3
28	28	Strchnos nux-vomica	Eatti	28	3
29	29	Albizia amara	Unjai	58	4
30	30	Albizia amara	Unjai	29	3
31	A	Albizia amara	Unjai	29	3
32	31	Albizia amara	Unjai	29	3
33	32	Albizia amara	Unjai	30	4
34	33	Albizia amara	Unjai	93	5
35	34	Albizia amara	Unjai	41	4
36	A	Albizia amara	Unjai	40	3
37	35	Albizia amara	Unjai	40	4
38	36	Holoptelia intergrifolia	Aayan	94	5

39	37	Albizia amara	Unjai	53	3
40	A	Albizia amara	Unjai	41	4
41	B	Albizia amara	Unjai	21	3
42	38	Albizia amara	Unjai	39	4
43	A	Albizia amara	Unjai	32	4
44	39	Albizia amara	Unjai	24	3
45	40	Albizia amara	Unjai	54	4
46	41	Albizia amara	Unjai	34	4
47	42	Albizia amara	Unjai	28	4
48	43	Azadirachta indica	Vembu	47	7
49	44	Azadirachta indica	Vembu	18	3
50	45	Albizia amara	Unjai	80	7
51	A	Albizia amara	Unjai	31	5
52	46	Albizia amara	Unjai	44	4
53	47	Holoptelia intergrifolia	Aayan	88	6
54	48	Strchnos nux-vomica	Eatti	32	4
55	49	Albizia amara	Unjai	33	4
56	50	Albizia amara	Unjai	61	5
57	A	Albizia amara	Unjai	57	5
58	51	Gyrocarpus jacquini	Thanakkau	36	4
59	52	Albizia amara	Unjai	79	5
60	A	Albizia amara	Unjai	58	4
61	53	Albizia amara	Unjai	64	3

62	54	Albizia amara	Unjai	36	5
63	55	Commiphora caudate	Kiluvai	82	5
64	56	Albizia amara	Unjai	22	3
65	57	Albizia amara	Unjai	43	5
66	58	Albizia amara	Unjai	37	5
67	59	Albizia amara	Unjai	46	6
68	60	Albizia amara	Unjai	50	6
69	A	Albizia amara	Unjai	48	6
70	61	Albizia amara	Unjai	79	3
71	62	Albizia amara	Unjai	28	3
72	63	Albizia amara	Unjai	36	4
73	64	Albizia amara	Unjai	24	3
74	65	Albizia amara	Unjai	36	4
75	66	Wrightia tinctoria	Paalai	25	3
76	67	Albizia amara	Unjai	45	4
77	68	Albizia amara	Unjai	71	5
78	A	Albizia amara	Unjai	58	5
79	69	Albizia amara	Unjai	40	5
80	A	Albizia amara	Unjai	37	4
81	70	Albizia amara	Unjai	138	7
82	71	Albizia amara	Unjai	72	7
83	72	Albizia amara	Unjai	50	5
84	73	Albizia amara	Unjai	35	4

85	74	Albizia amara	Unjai	115	8
86	75	Albizia amara	Unjai	46	5
87	A	Albizia amara	Unjai	43	5
88	76	Albizia amara	Unjai	35	3
89	77	Albizia amara	Unjai	64	5
90	78	Albizia amara	Unjai	114	7
91	79	Albizia amara	Unjai	111	6
92	80	Albizia amara	Unjai	97	10
93	81	Albizia amara	Unjai	21	4
94	82	Commiphora caudate	Kiluvai	31	3
95	A	Commiphora caudate	Kiluvai	27	3
96	83	Albizia amara	Unjai	44	3
97	84	Albizia amara	Unjai	78	5
98	85	Albizia amara	Unjai	28	4
99	86	Albizia amara	Unjai	54	5
100	A	Albizia amara	Unjai	32	2
101	87	Albizia amara	Unjai	50	6
102	88	Albizia amara	Unjai	50	4
103	A	Albizia amara	Unjai	32	4
104	89	Albizia amara	Unjai	73	5
105	A	Albizia amara	Unjai	67	5
106	90	Albizia amara	Unjai	77	5
107	91	Albizia amara	Unjai	79	5

108	92	Albizia amara	Unjai	69	6
109	93	Sapindus emarginatus	Poochchai	121	5
110	94	Albizia amara	Unjai	37	3
111	A	Albizia amara	Unjai	17	3
112	95	Strchnos nux-vomica	Eatti	64	5
113	96	Albizia amara	Unjai	91	7
114	97	Albizia amara	Unjai	78	5
115	98	Albizia amara	Unjai	74	7
116	99	Holoptelia integrifolia	Aayan	59	6
117	100	ficus religiosa	Unjai	227	8
118	101	Commiphora caudate	Kiluvai	38	2
119	102	Albizia amara	Unjai	62	6
120	103	ficus religiosa	Unjai	69	7
121	104	Commiphora caudate	Kiluvai	42	5
122	105	Albizia amara	Unjai	56	5
123	106	Albizia amara	Unjai	44	5
124	107	Albizia amara	Unjai	85	8
125	108	Albizia amara	Unjai	47	3
126	109	Wrightia tinctoria	Paalai	73	4
127	A	Wrightia tinctoria	Paalai	45	4
128	110	Albizia amara	Unjai	47	3
129	111	Commiphora caudate	Kiluvai	41	2
130	112	Gyrocarpus jacquinii	Thanakkau	95	8

131	113	Albizia amara	Unjai	45	5
132	114	Albizia amara	Unjai	39	4
133	A	Albizia amara	Unjai	31	4
134	115	Albizia amara	Unjai	61	7
135	116	Albizia amara	Unjai	58	5
136	117	Albizia amara	Unjai	94	8
137	A	Albizia amara	Unjai	73	8
138	118	Albizia amara	Unjai	55	6
139	119	Albizia amara	Unjai	57	7
140	120	Sapindus emarginatus	Poochchai	52	4
141	121	Albizia amara	Unjai	35	4
142	122	Albizia amara	Unjai	58	8
143	123	Albizia amara	Unjai	65	8
144	124	Ficus Microcarpa	Kall itchi	115	6
145	125	Albizia amara	Unjai	44	5
146	126	Albizia amara	Unjai	40	6
147	A	Albizia amara	Unjai	40	6
148	127	Albizia amara	Unjai	48	4
149	128	Albizia amara	Unjai	37	4
150	A	Albizia amara	Unjai	23	4
151	129	Albizia amara	Unjai	60	6
152	130	Albizia amara	Unjai	57	6
153	131	Albizia amara	Unjai	46	4

154	132	Albizia amara	Unjai	34	4
155	133	Albizia amara	Unjai	32	3
156	134	Wrightia tinctoria	Paalai	32	5
157	135	Albizia amara	Unjai	43	5
158	136	Albizia amara	Unjai	45	5
159	137	Albizia amara	Unjai	62	3
160	138	Albizia amara	Unjai	28	2
161	139	Albizia amara	Unjai	49	7
162	140	Albizia amara	Unjai	50	8
163	A	Albizia amara	Unjai	48	8
164	141	Albizia amara	Unjai	55	5
165	142	Albizia amara	Unjai	22	4
166	143	Albizia amara	Unjai	31	4
167	144	Albizia amara	Unjai	31	5
168	A	Albizia amara	Unjai	29	5
169	145	Gyrocarpus jacquini	Thanakkau	64	9
170	146	Albizia amara	Unjai	86	8
171	147	Albizia amara	Unjai	63	5
172	148	Albizia amara	Unjai	25	4
173	149	Wrightia tinctoria	Paalai	28	5
174	150	Albizia amara	Unjai	26	4
175	151	Holoptelia integrifolia	Aayan	67	10
176	153	Albizia amara	Unjai	33	3

177	153	Albizia amara	Unjai	46	8
178	154	Albizia amara	Unjai	42	4
179	155	Albizia amara	Unjai	46	6
180	A	Albizia amara	Unjai	44	6
181	156	Albizia amara	Unjai	60	7
182	157	Albizia amara	Unjai	77	5
183	158	Albizia amara	Unjai	59	7
184	159	Gyrocarpus jacquini	Thanakkau	52	10
185	160	Albizia amara	Unjai	93	10
186	161	Albizia amara	Unjai	35	5
187	162	Albizia amara	Unjai	49	6
188	163	Albizia amara	Unjai	122	8
189	164	Albizia amara	Unjai	30	3
190	165	Commiphora Caudata	Kiluvai	24	3
191	166	Albizia amara	Unjai	66	9
192	167	Albizia amara	Unjai	70	8
193	168	Albizia amara	Unjai	49	5
194	169	Albizia amara	Unjai	53	6
195	170	Albizia amara	Unjai	41	5
196	171	Albizia amara	Unjai	49	3
197	172	Albizia amara	Unjai	220	10
198	173	Holoptelia integrifolia	Aayan	71	7
199	174	Albizia amara	Unjai	24	3

200	175	Albizia amara	Unjai	32	4
201	176	Psidium guajava	Kattu koiya	52	5
202	177	Albizia amara	Unjai	79	7
203	178	Albizia amara	Unjai	74	6
204	179	Holoptelia integrifolia	Aayan	88	10
205	180	Albizia amara	Unjai	37	4
206	181	Albizia amara	Unjai	150	12
207	182	Albizia amara	Unjai	70	6
208	183			90	7
209	184	Albizia amara	Unjai	56	5
210	185	Albizia amara	Unjai	68	5
211	186	Albizia amara	Unjai	79	6
212	187	Albizia amara	Unjai	34	4
213	188	Ficus microcarpa	Kall itchi	106	6
214	A	Ficus microcarpa	Kall itchi	109	7
215	B	Ficus microcarpa	Kall itchi	117	8
216	C	Ficus microcarpa	Kall itchi	115	5
217	D	Ficus microcarpa	Kall itchi	110	6
218	189	Albizia amara	Unjai	38	4
219	190	Albizia amara	Unjai	42	2
220	191	Albizia amara	Unjai	123	12
221	192	Albizia amara	Unjai	37	4
222	193	Ficus microcarpa	Kall itchi	150	10

223	A	Ficus microcarpa	Kall itchi	150	10
224	194	Albizia amara	Unjai	48	6
225	A	Albizia amara	Unjai	35	6
226	B	Albizia amara	Unjai	47	6
227	195	Albizia amara	Unjai	100	10
228	196	Albizia amara	Unjai	39	4
229	197	Gyrocarpus jacquini	Thanakkau	60	6
230	198	Albizia amara	Unjai	80	10
231	199	Strchnos nux-vomica	Eatti	45	5
232	200	Albizia amara	Unjai	72	6
233	201	Albizia amara	Unjai	47	5
234	202	Albizia amara	Unjai	73	6
235	A	Albizia amara	Unjai	46	6
236	203	Albizia amara	Unjai	70	7
237	204	Anona squamosa	Ceetha	26	4
238	205	Albizia amara	Unjai	40	3
239	206	Albizia amara	Unjai	41	4
240	207	Albizia amara	Unjai	80	10
241		Albizia amara	Unjai	50	4
242	208	Albizia amara	Unjai	100	5
243	209	Albizia amara	Unjai	135	5
244	210	Albizia amara	Unjai	47	4
245	211	Albizia amara	Unjai	39	3

246		Albizia amara	Unjai	26	3
247	212	Albizia amara	Unjai	35	3
248	213	Chloroxylon swietenia	Porusu	129	7
249	214	Albizia amara	Unjai	112	7
250	215	Albizia amara	Unjai	120	6
251	216	Chloroxylon swietenia	Porusu	53	5
252	217	Albizia amara	Unjai	31	4
253	A	Albizia amara	Unjai	27	4
254	218	Albizia amara	Unjai	39	4
255	219	Ficus microcarpa	Kall itchi	112	10
256	A	Ficus microcarpa	Kall itchi	115	10
257	B	Ficus microcarpa	Kall itchi	50	5
258	C	Ficus microcarpa	Kall itchi	48	4
259	220	Albizia amara	Unjai	37	3
260	221	Albizia amara	Unjai	32	4
261	222	Holoptelia integrifolia	Aayan	42	5
262	223	Albizia amara	Unjai	51	5
263	A	Albizia amara	Unjai	43	5
264	224	Albizia amara	Unjai	24	3
265	225	Albizia amara	Unjai	170	10
266	226	Gyrocarpus jacquini	Thanakkau	118	6
267	227	Albizia amara	Unjai	24	3
268	228	Gyrocarpus jacquini	Thanakkau	115	7

269	229	Albizia amara	Unjai	59	5
270	230	Albizia amara	Unjai	38	5
271	231	Albizia amara	Unjai	114	8
272	232	Albizia amara	Unjai	21	3
273	233	Albizia amara	Unjai	117	8
274	234	Albizia amara	Unjai	26	3
275	235	Albizia amara	Unjai	38	4
276	236	Albizia amara	Unjai	46	5
277	237	Albizia amara	Unjai	44	3
278	238	Albizia amara	Unjai	176	10
279	239	Diospyros Montana	Vakkanai	110	7
280	240		Pairan	25	3
281	241	Albizia amara	Unjai	72	5
282	242	Albizia amara	Unjai	52	5
283	243	Albizia amara	Unjai	69	5
284	244	Albizia amara	Unjai	125	6
285	245	Albizia amara	Unjai	44	5
286	246	Albizia amara	Unjai	57	3
287	247	Wrightia tinctoria	Paalai	67	5
288	248	Albizia amara	Unjai	76	6
289		Albizia amara	Unjai	47	6
290	249	Albizia amara	Unjai	91	6
291	250	Albizia amara	Unjai	120	7

292	251	Albizia amara	Unjai	75	5
293	252	Albizia amara	Unjai	73	10
294	253	Albizia amara	Unjai	60	6
295	254	Albizia amara	Unjai	83	5
296	255	Wrightia tinctoria	Paalai	81	8
297	256	Albizia amara	Unjai	49	7
298	257	Albizia amara	Unjai	51	6
299	258	Wrightia tinctoria	Paalai	57	5
300	259	Albizia amara	Unjai	32	4
301	260	Wrightia tinctoria	Paalai	40	3
302	261	Albizia amara	Unjai	24	4
303	262	Wrightia tinctoria	Paalai	35	3
304	263	Albizia amara	Unjai	129	8
305	264	Albizia amara	Unjai	29	3
306	265	Hardwickia binate	Aachan	350	15
307	266	Diospyros Montana	Vakkanai	35	3
308	267	Wrightia tinctoria	Paalai	53	8
309	268	Albizia amara	Unjai	270	10
310	269	Albizia amara	Unjai	56	4
311	270	Albizia amara	Unjai	37	3
312	271	Albizia amara	Unjai	67	5
313	272	Albizia amara	Unjai	41	4
314	273	Albizia amara	Unjai	34	3

315	274	Albizia amara	Unjai	51	4
316	275	Albizia amara	Unjai	30	3
317	276	Albizia amara	Unjai	95	5
318	277	Albizia amara	Unjai	41	4
319	278		Pairan	38	4
320	279	Albizia amara	Unjai	45	4
321	280	Albizia amara	Unjai	99	7
322	281	Gyrocarpus jacquini	Thanakkau	150	10
323	282		Pairan	31	4
324	283	Albizia amara	Unjai	76	6
325	284	Albizia amara	Unjai	33	3
326	285	Albizia amara	Unjai	34	3
327	286	Albizia amara	Unjai	65	7
328	287	Diospyros Montana	Vakkanai	49	5
329	288	Albizia amara	Unjai	57	4
330	289	Strchnos nux-vomica	Eatti	32	3
331	290	Sapindus emarginatus	Poochchai	64	4
332	291	Albizia amara	Unjai	50	4
333	292	Gyrocarpus jacquini	Thanakkau	85	7
334	A	Gyrocarpus jacquini	Thanakkau	75	7
335	293	Strchnos nux-vomica	Eatti	150	8
336	294	Albizia amara	Unjai	96	7
337	295	Strchnos nux-vomica	Eatti	31	3

338	296	Strchnos nux-vomica	Eatti	34	2
339	297	Albizia amara	Unjai	106	10
340	298	Strchnos nux-vomica	Eatti	32	4
341	A	Strchnos nux-vomica	Eatti	30	4
342	299	Albizia amara	Unjai	62	6
343	300	Albizia amara	Unjai	45	4
344	301	Strchnos nux-vomica	Eatti	31	4
345	302	Albizia amara	Unjai	33	3
346	303	Albizia amara	Unjai	93	5
347	304	Albizia amara	Unjai	99	10
348	305	Strchnos nux-vomica	Eatti	77	7
349	306		Sithhechi	118	10
350	307	Albizia amara	Unjai	55	4
351	308	Albizia amara	Unjai	69	7
352	309	Albizia amara	Unjai	64	6
353	310	Albizia amara	Unjai	116	8
354	311	Gyrocarpus jacquinii	Thanakkau	115	15
355	312	Albizia amara	Unjai	115	10
356	313	Albizia amara	Unjai	59	8
357	314	Albizia amara	Unjai	67	10
358	315	Albizia amara	Unjai	69	6
359	316	Gyrocarpus jacquinii	Thanakkau	129	8
360	317	Albizia amara	Unjai	86	6

361	A	Albizia amara	Unjai	67	6
362	318	Gyrocarpus jacquini	Thanakkau	117	10
363	319	Albizia amara	Unjai	56	7
364	320	Albizia amara	Unjai	71	7
365	A	Albizia amara	Unjai	68	7
366	321	Albizia amara	Unjai	81	6
367	322	Albizia amara	Unjai	97	6
368	323	Albizia amara	Unjai	139	7
369	324	Sapindus emarginatus	Poochchai	69	5
370	325	Atalantia monophylla	Kattu Elimichchai	32	3
371	326	Albizia amara	Unjai	49	6
372	A	Albizia amara	Unjai	43	6
373	327	Albizia amara	Unjai	40	5
374	328	Albizia amara	Unjai	63	5
375	329	Wrightia tinctoria	Paalai	36	4
376	330	Albizia amara	Unjai	125	7
377	331	Wrightia tinctoria	Paalai	20	4
378	332	Albizia amara	Unjai	32	5
379	333		Pairan	49	5
380	A		Pairan	26	5
381	334	Sapindus emarginatus	Poochchai	52	5
382	335	Albizia amara	Unjai	141	9
383	336	Wrightia tinctoria	Paalai	44	5

384	337	Albizia amara	Unjai	67	6
385	338	Albizia amara	Unjai	26	4
386	339	Albizia amara	Unjai	75	8
387	340	Albizia amara	Unjai	124	10
388	341	Sapindus emarginatus	Poochchai	118	8
389	342	Albizia amara	Unjai	97	8
390	343	Gyrocarpus jacquini	Thanakkau	71	6
391	344	Albizia amara	Unjai	38	5
392	345	Albizia amara	Unjai	144	8
393	346		Pairan	32	4
394	347		Pairan	46	5
395	348	Eriolaena hookeriana	Uduppai	32	4
396	A	Eriolaena hookeriana	Uduppai	29	4
397	349	Albizia amara	Unjai	61	7
398	350	Albizia amara	Unjai	58	8
399	A	Albizia amara	Unjai	54	8
400	351	Anogeissus latifolia	Namai	22	3
401	352		Pairan	32	5
402	353	Holoptelia integrifolia	Aayan	43	6
403	354	Albizia amara	Unjai	152	10
404	355	Anogeissus latifolia	Namai	32	5
405	356	Albizia amara	Unjai	31	4
406	357	Holoptelia integrifolia	Aayan	55	7

407	358		Pairan	35	5
408	359	Albizia amara	Unjai	47	6
409	360	Eriolaena hookeriana	Uduppai	37	5
410	361	Azadirachta indica	Vembu	85	9
411	362	Sapindus emarginatus	Poochchai	27	3
412	363	Gyrocarpus jacquini	Thanakkau	56	6
413	364	Albizia amara	Unjai	51	6
414	365	Albizia amara	Unjai	82	8
415	366	Albizia amara	Unjai	36	3
416	367	Albizia amara	Unjai	23	3
417	368	Albizia amara	Unjai	88	8
418	369	Albizia amara	Unjai	76	7
419	370	Albizia amara	Unjai	23	5
420	371	Albizia amara	Unjai	64	7
421	A	Albizia amara	Unjai	60	7
422	372	Albizia amara	Unjai	151	8
423	373	Albizia amara	Unjai	43	6
424	374	Albizia amara	Unjai	78	7
425	375	Albizia amara	Unjai	88	8
426	376	Albizia amara	Unjai	86	7
427	377	Albizia amara	Unjai	63	8
428	378	Albizia amara	Unjai	65	8
429	379	Albizia amara	Unjai	63	6

430	380	Albizia amara	Unjai	75	6
431	381	Albizia amara	Unjai	55	6
432	A	Albizia amara	Unjai	55	6
433	B	Albizia amara	Unjai	44	6
434	382	Albizia amara	Unjai	100	7
435	383	Albizia amara	Unjai	121	8
436	384	Albizia amara	Unjai	91	7
437	385	Albizia amara	Unjai	180	11
438	386	Albizia amara	Unjai	138	8
439	A	Albizia amara	Unjai	54	6
440	B	Albizia amara	Unjai	54	6
441	387	Gyrocarpus jacquinii	Thanakkau	86	4
442	388	Albizia amara	Unjai	94	9
443	A	Albizia amara	Unjai	44	9
444	389		Sulukki	131	8
445	390	Albizia amara	Unjai	85	7
446	A	Albizia amara	Unjai	76	7
447	B	Albizia amara	Unjai	30	5
448	391	Albizia amara	Unjai	114	10
449	392	Albizia amara	Unjai	73	7
450	393	Albizia amara	Unjai	116	10
451	394	Albizia amara	Unjai	143	7
452	395	Wrightia tinctoria	Paalai	94	5

453	396	<i>Holoptelia integrifolia</i>	Aayan	81	9
454	397	<i>Albizia amara</i>	Unjai	149	9
455	A	<i>Albizia amara</i>	Unjai	95	7
456	398		Pairan	30	3
457	399	<i>Albizia amara</i>	Unjai	149	10
458	400	<i>Albizia amara</i>	Unjai	150	10
459	A	<i>Albizia amara</i>	Unjai	67	6
460	401	<i>Albizia amara</i>	Unjai	141	8
461	402	<i>Albizia amara</i>	Unjai	87	7
462	403	<i>Commiphora caudate</i>	Pachai Kiluvai	97	7
463	A	<i>Commiphora caudate</i>	Pachai Kiluvai	63	5
464	404		Pairan	47	5
465	405	<i>Albizia amara</i>	Unjai	99	8
466	406	<i>Albizia amara</i>	Unjai	125	10
467	407	<i>Anogeissus latifolia</i>	Namai	55	5
468	408	<i>Albizia amara</i>	Unjai	75	7
469	A	<i>Albizia amara</i>	Unjai	68	7
470	B	<i>Albizia amara</i>	Unjai	82	8
471	409	<i>Ficus microcarpa</i>	Kal Ichchi	30	4
472	410	<i>Commiphora caudate</i>	Pachai Kiluvai	84	5
473	411	<i>Commiphora caudate</i>	Pachai Kiluvai	76	4
474	A	<i>Commiphora caudate</i>	Pachai Kiluvai	39	4
475	412	<i>Albizia amara</i>	Unjai	92	10

476	A	Albizia amara	Unjai	88	10
477	413	Anogeissus latifolia	Namai	86	7
478	414	Commiphora caudate	Pachai Kiluvai	98	5
479	415	Albizia amara	Unjai	80	7
480	416	Albizia amara	Unjai	111	7
481	417	Wrightia tinctoria	Paalai	51	4
482	A	Wrightia tinctoria	Paalai	40	4
483	418	Albizia amara	Unjai	97	5
484	419	Albizia amara	Unjai	134	7
485	420	Albizia amara	Unjai	75	6
486	421		Pairan	56	6
487	A		Pairan	45	6
488	422	Albizia amara	Unjai	78	7
489	A	Albizia amara	Unjai	78	7
490	423	Diospyros Montana	Vakkanai	37	4
491	424	Albizia amara	Unjai	87	7
492	425	Anogeissus latifolia	Namai	46	6
493	426	Anogeissus latifolia	Namai	51	4
494	427	Commiphora caudata	Pachchai Kiluvai	75	5
495	A	Commiphora caudata	Pachchai Kiluvai	52	4
496	428	Albizia amara	Unjai	92	7
497	429	Albizia amara	Unjai	103	8
498	430	Gyrocarpus jacquinii	Thanakkau	90	7

499	431	Albizia amara	Unjai	81	6
500	432	Albizia amara	Unjai	143	12
501	433	Chloroxylon swietenia	Porusu	58	7
502	434		Pairan	108	12
503	435	Diospyros ovalfolia	Karimaram	85	6
504	436	Albizia amara	Unjai	122	8
505	437		Pairan	23	5
506	438	Albizia amara	Unjai	170	12
507	A	Albizia amara	Unjai	59	7
508	B	Albizia amara	Unjai	59	7
509	439	Albizia amara	Unjai	217	14
510	440	Atlantia monophylla	Kattu Elimichchai	40	4
511	441	Buddleia asiatica	Karukkattan	31	4
512	442	Wrightia tinctoria	Paalai	58	7
513	443		Pairan	59	5
514	A		Pairan	32	4
515	444	Gyrocarpus jacquini	Thanakkau	91	8
516	445	Albizia amara	Unjai	71	5
517	A	Albizia amara	Unjai	43	4
518	446	Albizia amara	Unjai	47	6
519	447	Albizia amara	Unjai	124	10
520	448	Albizia amara	Unjai	128	12
521	449		Pairan	38	5

522	450	Buddleia asiatica	Karukkattan	28	4
523	451	Eriolaena hookeriana	Uduppai	51	6
524	A	Eriolaena hookeriana	Uduppai	46	6
525	452	Ficus microcarpa	Kal Ichchi	51	7
526	453		Pairan	73	7
527	454		Pairan	61	6
528	A		Pairan	58	6
529	455		Pairan	69	7
530	A		Pairan	36	6
531	456		Pairan	49	5
532	A		Pairan	31	5
533	457	Anogeissus latifolia	Namai	118	8
534	458	Strchnos nux-vomica	Eatti	89	8
535	459	Holoptelia integrifolia	Aayan	62	6
536	460	Chloroxylon swietenia	Porusu	55	7
537	461	Albizia amara	Unjai	70	8
538	462	Lannea coromandellica	Othiyan	88	7
539	463	Ficus religiosa	Arasu	80	7
540	464	Sapindus emarginatus	Poochchai	87	7
541	465	Anogeissus latifolia	Namai	54	6
542	466	Commiphora caudata	Pachchai Kiluvai	99	5
543	467	Strchnos nux-vomica	Eatti	55	6
544	468	Albizia amara	Unjai	38	6

545	469	Strchnos nux-vomica	Eatti	25	5
546	470	Flacourtia indica	Koththukila	20	4
547	471	Commiphora caudata	Pachchai Kiluvai	31	4
548	472		Pairan	59	6
549	473	Diospyros Montana	Vakkanai	31	3
550	474	Diospyros ovalfolia	Karimaram	85	7
551	A	Diospyros ovalfolia	Karimaram	27	5
552	475		Pairan	39	6
553	A		Pairan	33	6
554	476		Pairan	31	3
555	477	Erythroxylum monogynum	Senpulichan	25	3
556	478	Albizia amara	Unjai	55	6
557	A	Albizia amara	Unjai	50	5
558	B	Albizia amara	Unjai	35	4
559	479	Atlantia monophylla	Kattu Elimichchai	33	3
560	A	Atlantia monophylla	Kattu Elimichchai	31	3
561	480		Pairan	86	6
562	A		Pairan	44	3
563	481		Pairan	64	5
564	482	Diospyros ovalfolia	Karimaram	35	4
565	483	Diospyros ovalfolia	Karimaram	34	4
566	484	Anogeissus latifolia	Namai	54	6

567	485	Albizia amara	Unjai	48	3
568	486		Pairan	70	6
569	487		Pairan	33	5
570	488	Flacourtia indica	Koththukila	43	6
571	489		Pairan	45	5
572	490		Pairan	82	7
573	491		Pairan	72	7
574	A		Pairan	52	5
575	492		Pairan	61	6
576	493	Strchnos nux-vomica	Eatti	117	6
577	494	Buddleia asiatica	Karukkattan	81	4
578	495	Buddleia asiatica	Karukkattan	70	3
579	496	Buddleia asiatica	Karukkattan	64	4
580	497	Buddleia asiatica	Karukkattan	51	5
581	498	Buddleia asiatica	Karukkattan	63	6
582	499		Pairan	64	6
583	500	Erythroxylum monogynum	Senpulichan	54	4
584	501		Pairan	43	5
585	502		Pairan	56	5
586	503	Anogeissus latifolia	Namai	54	3
587	504	Sapindus emarginatus	Poochchai	72	3
588	505		Pairan	85	7

589	506	Ficus microcarpa	Kal Ichchi	57	4
590	507	Anogeissus latifolia	Namai	67	3
591	508	Albizia amara	Unjai	130	10
592	509		Pairan	30	3
593	510	Anogeissus latifolia	Namai	30	2
594	511	Erythroxylum monogynum	Senpulichan	58	6
595	A	Erythroxylum monogynum	Senpulichan	44	5
596	512	Albizia amara	Unjai	41	3
597	513		Pairan	67	6
598	514	Albizia amara	Unjai	96	8
599	A	Albizia amara	Unjai	56	7
600	515	Erythroxylum monogynum	Poochchai	52	2
601	516		Pairan	45	8
602	A	Atlantia monophylla	Kattu Elimichchai	39	7
603	517		Pairan	30	3
604	518	Anogeissus latifolia	Namai	39	5
605	519		Pairan	52	6
606	520		Pairan	35	4
607	521		Pairan	29	3
608	522	Albizia amara	Unjai	70	8

609	523	Albizia amara	Unjai	60	6
610	524		Pairan	34	3
611	525		Pairan	46	6
612	526	Albizia amara	Unjai	124	8
613	527	Holoptelia integrifolia	Aayan	92	12
614	528	Chloroxylon swietenia	Porusu	48	6
615	A	Chloroxylon swietenia	Porusu	40	6
616	529	Chloroxylon swietenia	Porusu	52	7
617	530	Anogeissus latifolia	Namai	60	6
618	531	Anogeissus latifolia	Namai	60	6
619	532	Anogeissus latifolia	Namai	25	7
620	533	Anogeissus latifolia	Namai	22	3
621	534	Anogeissus latifolia	Namai	31	3
622	535	Commiphora caudate	Pachchai Kiluvai	81	10
623	536		Pairan	113	15
624	537	Albizia amara	Unjai	79	7
625	538	Anogeissus latifolia	Namai	74	6
626	539	Chloroxylon swietenia	Porusu	53	5
627	540		Pairan	155	15
628	541	Anogeissus latifolia	Namai	92	8
629	542	Anogeissus latifolia	Namai	39	4
630	A	Anogeissus latifolia	Namai	27	3
631	543	Anogeissus latifolia	Namai	92	5

632	544	Albizia amara	Unjai	94	10
633	545	Albizia amara	Unjai	92	4
634	546	Albizia amara	Unjai	150	15
635	547	Gyrocarpus jacquini	Thanakkau	141	15
636	548	Commiphora caudata	Pachchai Kilavu	66	6
637	549	Albizia amara	Unjai	150	15
638	550	Chloroxylon swietenia	Porusu	45	3
639	551	Albizia amara	Unjai	76	8
640	A	Albizia amara	Unjai	46	6
641	B	Albizia amara	Unjai	63	8
642	552	Albizia amara	Unjai	134	13
643	553	Anogeissus latifolia	Namai	130	12
644	554	Anogeissus latifolia	Namai	30	3
645	555	Maha neilgherrensis	Valichi	30	3
646	556	Albizia amara	Unjai	79	6
647	557	Diospyros Montana	Vakkanai	35	12
648	558	Maha neilgherrensis	Valichi	48	6
649	559	Maha neilgherrensis	Valichi	25	3
650	560	Tarenna asiatica	Therani	38	7
651	561	Maha neilgherrensis	Valichi	59	8
652	562	Anogeissus latifolia	Namai	72	10
653	563	Albizia amara	Unjai	75	15
654	564	Anogeissus latifolia	Namai	74	15

655	565	Maha neilgherrensis	Valichi	34	6
656	566	Maha neilgherrensis	Valichi	41	5
657	567	Maha neilgherrensis	Valichi	20	3
658	568	Maha neilgherrensis	Valichi	25	4
659	569	Maha neilgherrensis	Valichi	42	5
660	570		Pairan	60	6
661	571		Pairan	40	4
662	572	Maha neilgherrensis	Valichi	39	4
663	573	Maha neilgherrensis	Valichi	30	3
664	574		Pairan	71	6
665	575	Maha neilgherrensis	Valichi	29	4
666	576		Pairan	32	8
667	577		Pairan	25	3
668	578		Pairan	24	3
669	579	Albizia amara	Unjai	91	10
670	580	Albizia amara	Unjai	53	7
671	A	Albizia amara	Unjai	29	6
672	581		Pairan	43	7
673	582		Pairan	42	6
674	583		Pairan	42	5
675	584		Pairan	27	4
676	585	Morinda tinctoria	Noona	45	7
677	586	Commiphora caudata	Pachchai Kilavu	23	6

678	587	Anogeissus latifolia	Namai	57	5
679	588	Maha neilgherrensis	Valichi	28	5
680	589	Maha neilgherrensis	Valichi	55	6
681	A	Maha neilgherrensis	Valichi	28	5
682	B	Maha neilgherrensis	Valichi	22	5
683	590	Maha neilgherrensis	Valichi	50	6
684	591	Strchnos nux-vomica	Eatti	35	6
685	592	Albizia amara	Unjai	69	7
686	A	Albizia amara	Unjai	35	5
687	593	Albizia amara	Unjai	110	15
688	A	Albizia amara	Unjai	70	8
689	594	Chloroxylon swietenia	Porusu	54	5
690	595	Chloroxylon swietenia	Porusu	56	5
691	A	Chloroxylon swietenia	Porusu	43	5
692	596		Pairan	55	6
693	597	Holoptelia integrifolia	Aayan	30	3
694	598	Holoptelia integrifolia	Aayan	133	15
695	A	Holoptelia integrifolia	Aayan	95	9
696	599	Diospyros Montana	Vackanai	86	8
697	600		Pairan	91	6
698	601	Chloroxylon swietenia	Porusu	53	4
699	602		Pairan	51	6
700	603	Anogeissus latifolia	Namai	47	5

701	604	Chloroxylon swietenia	Porusu	60	8
702	605	Diospyros Montana	Vackanai	27	4
703	606	Atlantia monophylla	Kattu Elimichchai	30	3
704	607	Anogeissus latifolia	Namai	34	5
705	A	Anogeissus latifolia	Namai	31	3
706	608	Anogeissus latifolia	Namai	34	3
707	609	Anogeissus latifolia	Namai	40	4
708	610	Anogeissus latifolia	Namai	49	4
709	611	Anogeissus latifolia	Namai	34	3
710	612	Atlantia monophylla	Kattu Elimichchai	77	8
711	613	Diospyros Ovalifolia	Karimaram	74	15
712	614	Albizia amara	Unjai	75	15
713	615	Anogeissus latifolia	Namai	27	5
714	A	Anogeissus latifolia	Namai	21	4
715	616	Anogeissus latifolia	Namai	54	5
716	617	Chloroxylon swietenia	Porusu	76	5
717	618	Anogeissus latifolia	Namai	118	15
718	619	Albizia amara	Unjai	84	13
719	A	Albizia amara	Unjai	61	12
720	620	Anogeissus latifolia	Namai	28	3
721	621	Anogeissus latifolia	Namai	26	3
722	622	Chloroxylon swietenia	Porusu	48	10
723	623		Pairan	27	5

724	624	Ficus benghalensis	Aal	94	14
725	625	Atlantia monophylla	Kattu Elimichchai	54	3
726	626	Hardwickia binata	Aatchchan	87	6
727	627	Hardwickia binata	Aatchchan	150	15
728	628	Diospyros Ovalifolia	Karimaram	47	10
729	629	Chloroxylon swietenia	Porusu	55	11
730	630	Diospyros Ovalifolia	Karimaram	60	7
731	634	Diospyros Ovalifolia	Karimaram	56	7
732	632		Pairan	55	7
733	633	Atlantia monophylla	Kattu Elimichchai	40	5
734	634	Anogeissus latifolia	Namai	40	5
735	A	Anogeissus latifolia	Namai	31	4
736	635	Anogeissus latifolia	Namai	32	5
737	636		Pairan	32	5
738	637		Pairan	35	6
739	638	Diospyros Ovalifolia	Karimaram	24	3
740	639	Maha neligherrensis	Valichi	20	3
741	640	Holoptelia integrifolia	Aayan	40	6
742	641		Pairan	30	5
743	642		Pairan	42	6
744	643	Diospyros Ovalifolia	Karimaram	91	15
745	644	Maha neligherrensis	Valichi	25	5
746	645	Holoptelia integrifolia	Aayan	145	10

747	646		Pairan	22	5
748	647		Pairan	63	9
749	648		Pairan	38	6
750	649	Diospyros Ovalifolia	Karimaram	29	5
751	650	Diospyros Ovalifolia	Karimaram	25	4
752	651	Diospyros Ovalifolia	Karimaram	62	10
753	652	Albizia amara	Unjai	120	14
754	653	Albizia amara	Unjai	75	5
755	654	Albizia amara	Unjai	75	12
756	655	Albizia amara	Unjai	118	14
757	656	Diospyros Ovalifolia	Karimaram	42	6
758	657	Diospyros Ovalifolia	Karimaram	53	3
759	658	Hardwickia binata	Aatchchan	72	3
760	659	Hardwickia binata	Aatchchan	49	7
761	660		Pairan	34	4
762	A	Diospyros Ovalifolia	Karimaram	37	4
763	661	Diospyros Ovalifolia	Karimaram	20	5
764	662	Sapindus emarginatus	Poochchai	46	4
765	663	Diospyros Ovalifolia	Karimaram	20	3
766	664	Hardwickia binata	Aatchchan	65	6
767	665	Hardwickia binata	Aatchchan	46	5
768	666	Diospyros Ovalifolia	Karimaram	70	7
769	667	Tarenna asiatica	Therani	57	6

770	668	Diospyros Ovalifolia	Karimaram	70	4
771	669	Tarennia asiatica	Therani	40	3
772	670	Diospyros Ovalifolia	Karimaram	78	7
773	671	Diospyros Ovalifolia	Karimaram	35	3
774	672	Anogeissus latifolia	Namai	94	15
775	673	Anogeissus latifolia	Namai	32	3
776	674	Albizia amara	Unjai	74	10
777	A	Albizia amara	Unjai	40	10
778	675	Bauhinia racemosa	Aaththi	55	6
779	676	Albizia amara	Unjai	131	12
780	677	Holoptelia integrifolia	Aayan	29	5
781	678	Sapindus emarginatus	Poochchai	28	7
782	679	Chloroxylon swietenia	Porusu	47	10
783	680	Maha neilgherrensis	Valichi	49	6
784	A	Maha neilgherrensis	Valichi	36	5
785	681	Chloroxylon swietenia	Porusu	62	12
786	682	Chloroxylon swietenia	Porusu	41	10
787	A	Chloroxylon swietenia	Porusu	43	8
788	683	Chloroxylon swietenia	Porusu	33	6
789	684	Sapindus emarginatus	Poochchai	30	5
790	685	Chloroxylon swietenia	Porusu	60	8
791	686	Erythroxylum monogynum	Senbulichi	40	6

792	687	Pongamia pinnata	Pungan	50	10
793	688	Albizia amara	Unjai	35	10
794	689	Gmelina arborea	Kuil	58	7
795	690	Chloroxylon swietenia	Porusu	63	9
796	A	Chloroxylon swietenia	Porusu	36	8
797	691	Diospyros Ovalifolia	Karimaram	101	9
798	692	Albizia amara	Unjai	70	8
799	A	Albizia amara	Unjai	51	8
800	693	Albizia Odoratissima	Sela Unjai	133	10
801	694	Wrightia tinctoria	Paalai	34	6
802	695	Diospyros Ovalifolia	Karimaram	60	9
803	696	Diospyros Ovalifolia	Karimaram	111	12
804	697	Diospyros Ovalifolia	Karimaram	40	8
805	698	Diospyros Ovalifolia	Karimaram	33	5
806	699	Maha neilgherrensis	Therani	20	3
807	700	Holoptelia integrifolia	Aayan	72	10
808	701	Maha neilgherrensis	Therani	25	5
809	702	Maha neilgherrensis	Therani	41	6
810	A	Maha neilgherrensis	Therani	31	5
811	703	Maha neilgherrensis	Therani	41	3
812	704	Diospyros Montana	Vakkanai	65	12
813	705	Holoptelia integrifolia	Aayan	68	6
814	706	Parkinsonia aculeata	Naaivilangu	59	12

815	707	Diospyros Ovalifolia	Karimaram	38	7
816	708	Diospyros Ovalifolia	Karimaram	36	6
817	709	Strchnos nux-vomica	Eatti	67	7
818	710	Diospyros Ovalifolia	Karimaram	53	10
819	711	Strchnos nux-vomica	Eatti	45	5
820	712	Diospyros Ovalifolia	Karimaram	150	12
821	713	Wrightia tinctoria	Paalai	25	5
822	714	Chloroxylon swietenia	Porusu	40	5
823	715	Holoptelia integrifolia	Aayan	110	11
824	A	Holoptelia integrifolia	Aayan	70	8
825	716	Albizia amara	Unjai	150	13
826	A	Albizia amara	Unjai	80	12
827	717	Albizia amara	Unjai	135	13
828	718	Pleutostylia oppoita	Eerukkulimaram	81	3
829	719	Albizia amara	Unjai	70	10
830	720	Albizia amara	Unjai	42	10
831	721	Albizia amara	Unjai	37	5
832	722	Diospyros Ovalifolia	Karimaram	60	8
833	723	Sapindus emarginatus	Poochchai	76	8
834	724	Albizia amara	Unjai	114	12
835	725	Holoptelia integrifolia	Aayan	118	10
836	726	Wrightia tinctoria	Paalai	83	7
837	727	Anogeissus latifolia	Namai	23	3

838	728	Anogeissus latifolia	Namai	23	3
839	729	Wrightia tinctoria	Paalai	66	5
840	730	Wrightia tinctoria	Paalai	83	8
841	731	Parkinsonia aculeata	Naivilangu	133	13
842	732	Atlantia monophylla	Kattu Elimichchai	64	3
843	733	Gmelina arborea	Kuil	32	5
844	734	Wrightia tinctoria	Paalai	45	5
845	735	Albizia amara	Unjai	90	10
846	736	Albizia amara	Unjai	72	8
847	737	Albizia amara	Unjai	45	7
848	738	Albizia amara	Unjai	120	10
849	739	Parkinsonia aculeata	Naivilangu	97	7
850	740	Albizia amara	Unjai	80	10
851	741	Diospyros Montana	Vakkanai	44	5
852	742	Chloroxylon swietenia	Porusu	80	7
853	743	Chloroxylon swietenia	Porusu	49	7
854	744	Albizia amara	Unjai	136	12
855	745	Anogeissus latifolia	Nam	64	6
856	746	Albizia amara	Unjai	72	5
857	747	Albizia amara	Unjai	65	6
858	748	Chloroxylon swietenia	Porusu	46	6
859	A	Chloroxylon swietenia	Porusu	29	5
860	749	Strchnos nux-vomica	Eatti	89	8

861	750	Albizia amara	Unjai	80	10
862	751	Albizia amara	Unjai	150	12
863	A	Albizia amara	Unjai	120	12
864	752	Diospyros Ovalifolia	Karimaram	145	12
865	753	Albizia amara	Unjai	85	8
866	754	Atlantia monophylla	Kattu Elimichchai	20	4
867	755	Chloroxylon swietenia	Porusu	33	5
868	756	Albizia lebbeck	Vaagai	95	12
869	757	Chloroxylon swietenia	Porusu	69	10
870	758	Chloroxylon swietenia	Porusu	39	7
871	759	Chloroxylon swietenia	Porusu	24	3
872	760	Holoptelia integrifolia	Aayan	103	10
873	761	Chloroxylon swietenia	Porusu	87	7
874	762	Diospyros Ovalifolia	Karimaram	43	6
875	763	Diospyros Montana	Vakkanai	33	5
876	764	Strchnos nux-vomica	Eatti	47	3
877	765	Ficus bengalansis	Aal	165	10
878	766	Cordia monoica	Naruvili	38	5
879	A	Cordia monoica	Naruvili	28	3
880	767	Chloroxylon swietenia	Porusu	53	6
881	768	Flacourtia indica	Koththukila	22	4
882	769	Chloroxylon swietenia	Porusu	47	5
883	770	Chloroxylon swietenia	Porusu	29	5

884	771	Albizia amara	Unjai	116	7
885	772	Cordia monoica	Naruvili	33	4
886	773	Chloroxylon swietenia	Porusu	66	6
887	A	Chloroxylon swietenia	Porusu	37	5
888	774	Chloroxylon swietenia	Porusu	46	4
889	A	Chloroxylon swietenia	Porusu	33	4
890	775	Chloroxylon swietenia	Porusu	31	4
891	776	Falcourtia indica	Koththukila	55	6
892	777	Commiphora caudata	Kiluvai	60	4
893	778	Diospyros Montana	Vakkanai	58	8
894	779	Diospyros Montana	Vakkanai	28	4
895	780	Commiphora caudata	Kiluvai	48	4
896	781	Albizia amara	Unjai	71	6
897	782	Diospyros Montana	Vakkanai	26	3
898	783	Holoptelia integrifolia	Aayan	31	4
899	784	Albizia amara	Unjai	27	5
900	785	Parkinsonia aculeata	Naivilangu	88	7
901	786	Chloroxylon swietenia	Porusu	27	5
902	787	Chloroxylon swietenia	Porusu	50	7
903	788	Chloroxylon swietenia	Porusu	52	7
904	789	Albizia amara	Unjai	28	4
905	790	Albizia amara	Unjai	100	8
906	791	Albizia amara	Unjai	39	5

907	A	Albizia amara	Unjai	29	5
908	792	Chloroxylon swietenia	Porusu	46	6
909	793	Ficus microcarpa	Kalitchi	138	10
910	794	Chloroxylon swietenia	Porusu	85	8
911	A	Chloroxylon swietenia	Porusu	81	7
912	795	Eriolaena hookeriana	Uduppai	33	4
913	796	Strchnos nux-vomica	Eatti	87	6
914	797	Parkinsonia aculeata	Naivilangu	72	12
915	798	Chloroxylon swietenia	Porusu	77	12
916	799	Albizia amara	Unjai	110	12
917	800	Chloroxylon swietenia	Porusu	45	7
918	801		Pairan	28	6
919	802	Chloroxylon swietenia	Porusu	22	5
920	803	Diospyros Ovalifolia	Karimaram	35	5
921	804	Falcourtia indica	Koththukila	38	4
922	805	Cordia monoica	Naruvili	52	5
923	A	Cordia monoica	Naruvili	52	5
924	806	Albizia amara	Unjai	60	4
925	807	Albizia amara	Unjai	34	6
926	808	Albizia amara	Unjai	50	6
927	809	Cordia monoica	Naruvili	25	4
928	A	Cordia monoica	Naruvili	25	4
929	810		Pairan	38	5

930	811	Albizia amara	Unjai	102	9
931	812	Cleome viscosa	Naai Thekku	33	3
932	813		Pairan	58	6
933	814	Cordia monoica	Naruvili	33	3
934	815		Pairan	33	5
935	816	Chloroxylon swietenia	Porusu	28	4
936	817		Pairan	56	6
937	818	Cordia monoica	Naruvili	32	4
938	819	Albizia amara	Unjai	133	8
939	820	Cordia monoica	Naruvili	52	3
940	821		Pairan	25	4
Standing Trees				821	
Branch Trees				119	
Total Trees				940	



(True Copy)

Sd/-
20/7/18
DISTRICT FOREST OFFICER
SALEM DISTRICT, SALEM.

By on-line/E-mail

C.No. TS3/41275/2017

Office of the Principal Chief Conservator
of Forests (Head of Department),
Panagal Maaligai, Saidapet, Chennai – 15.

Dated : 24.12.2018

Sub.: Forest – Forest (Conservation) Act, 1980 – Salem Circle / Division – Proposal for diversion of 4.20 ha of forest land for upgradation of the road from Kannamoochi Pirivu to Kemmampatti village in Palamalai RF of Salem Forest Division – Online proposal Submission by the User Agency ie., Block Development Officer, Kolathur, Salem District, Pin code 636 303 – Regarding.

- Ref.: 1. Online application uploaded by the user agency – Block Development Officer Kolathur Union, Salem District, Pin code 636303. Proposal No: FP/TN/Road/21076/2016.
2. Part-II of Form A uploaded by the District Forest Officer, Salem Division on 06.08.2018 and resubmission of proposal on 13.08.2018 & 27.08.2018.
3. Part-III of Form-A uploaded by the Conservator of Forests, Salem Circle on 06.08.2018 and re-submission of proposal on 13.08.2018 & 27.08.2018.
4. Principal Chief Conservator of Forests Letter No. TS3/41275/2017, Date: 11.09.2018
5. Government of India letter F.No. TNB026/2018-CHN/1926, dated 11.12.2018.
7. Government letter No. 17923/FR.10/2018-2, dated 18.12.2018

Attention of the Chief Conservator of Forests is invited to the references cited.

In this regard, copy of Government letter alongwith Government of India letter cited is enclosed herewith.

The defects pointed out in the proposal may be got rectified by the user agency in the online application for the following.

1. Correct kml file of the forest area proposed for diversion shall be uploaded in the online application and correct map should be furnished in three copies.
2. Correct kml file for an area of 8.40 ha of non-forest area identified for compensatory afforestation shall be uploaded in the online application and CA details may be rectified in online accordingly.
3. Map depicting both alignments i.e. Right of Way road which is already exist and proposed forest area for diversion for new alignment may be furnished in three copies.
4. The user agency may be informed to get permission of the Hon'ble Supreme Court of India for felling of spontaneous grown trees and furnish the order copy, so as to furnish report to the Government of India.

Action taken report may be furnished immediately.

Sd/- S. Yuvaraj,
For Principal Chief Conservator of Forests
(Head of Department)

To

The Chief Conservator of Forests, Salem Circle, Salem.

Copy to the District Forest Officer, Salem Division, Salem.

Copy to the Block Development Officer, Kolathur Union,
Salem District, Pincode 636 303 (User Agency) for necessary
action and report.

/True copy/ By order/

Sd/- 26/12/18
Senior Draughting Officer



(True Copy)

CERTIFICATE

In salem District Mettur Taluk 08.Palamalai Village Total area and its land details are certified as given below :

Palamalai Village Total Land area	- 1394.79. Hectares
Wetland area	- -
Punjai land area	- 974.39.0 Hectares
Wase land area settled by goverment	- 149.44.5 Hectares
Wase land area not settled by goverment	- 102.91.0 Hectares
Total Puram Pukku Land Area	- 168.04.5 Hectares
Total land area	- 1394.79.0 Hectares

S. No	Crop	Production	Sales	Area Hectares	Weight in Tons
1	Mango	Palamalai	Kolathur & Kuruvareddiyur	3 Hectares	10 Tons
2	Groundnut	Palamalai	Kolathur & Kuruvareddiyur	60 Hectares	108 Tons
3	Coconut	Palamalai	Kolathur & Kuruvareddiyur	0.50.00 Hectares	2 Tons
4	Agriculture Land (Rice, Tomato, Brinjal Etc)	Palamalai	Kolathur & Kuruvareddiyur	10 Hectares	12 Tons
5	Graiss (Ragi, Samai)	Palamalai	Kuruvareddiyur	50 Hectares	75 Tons
6	Goa	Palamalai	Kuruvareddiyur	30 Hectares	125 Tons
7	Tamarind	Palamalai	Poolampatti, Edappadi	10 Hectares	25 Tons

3/c K. Palani
Village Administrative Officer
08, Palamalai Village,
Mettur-(Tk), Salem-(Dt)

S. V. R. R. R.
(True Copy)

VAO Certificate

Palamalai Panchayat Houses and Population Details					
S. No	Habitation Name	Total No of House	Male	Female	Total
1	Pullampatti	67	79	74	153
2	Ramanpatti	163	170	151	321
3	Periclaikadu	53	77	74	151
4	Kemmampatti	225	259	252	511
5	Pathiramaduvu	161	197	176	373
6	Sothankadu	33	37	29	66
7	Singarathoppu	31	77	72	149
8	Uralmarathur	71	97	79	176
9	Kadukkamarathukadu	82	99	93	192
10	Namankadu	89	110	106	216
11	Thalaikadu	125	127	119	246
Total		1100	1329	1225	2554

Certified that population of 11 Habitation in Palamalai Village Panchayat is Male 1329
Female 1225 and Total Population is 2554.

2/6 K. Palani
Village Administrative Officer
08, Palamalai Village,
Mettur-(Tk), Salem-(Dt)

(True Copy)

Certificate

Salem District, Mettur Taluk, Kolathur Union in 11
Habitation of Palamalai Village Panchayat 917 Ration
Card Issued.

3/2 K. P. Arif
Village Administrative Off.

08, Palamalai Village,
Mettur-(Tk), Salem-(Dt)

24/11/2020

S. P. Arif

(True Copy)

Certificate

Salem District, Mettur Taluk, Kolathur Union in 11
Habitation of Palamalai Village Panchayat 367 Students are
studying Schools and Colleges.

I/c K. Palamalai
Village Administrative Office
08, Palamalai Village, 24/11/2020
Mettur-(Tk), Salem-(Dt)

S. R. R. R.

(True Copy)

MAM EXCEL MATRIC. HIGHER SECONDARY SCHOOL
(Reg. No. 2067/A3/2012/DTD 10.07.2012)
P.K. Pudur (Po), GURUVAREDDIYUR – 638 504
Anthiyur (Tk) Erode (Dt.)
Phone: 04256-225366, 225355, 6382404488
email: mamexelschool@gmail.com

Date 12/10/19

To

The Asst. Engineer,
Kolathur Union,
Kolathur.

Respected Sir,

This is to inform you that, in our school 15 students are studying from Palamalai area.

Thanking you,

Sd/-

12/10/19

Principal,

M.A.M. Exel Matric Hr. Sec. School,
Guruvareddiyur,
Anthiyur (Tk), Erode(Dt), 638504

Date: 12/10/2019

Place: Guruvareddiyur



(True Copy)

R. No. 79/2020/A2/Dated 01.02.2020

Office of the
Block Medical Officer,
Govt. Primary Health Centre,
Kolathur.

Sub: Public Health – Particulars of Public Health activities –
details furnishing of –reg.

I am herewith furnish the details about the health activities
of Palamalai Vilalge, Palamalai Panchayat, Kolathur Block of
Salem District as requested.

- 1) Name of the Primary Health Centre : Moolakkadai
attached with
- 2) Distance from the village : 15 KMs
(Transit facility not available for 10
KMs – To be reached by walk)
- 3) Name of the Health Sub Centre : Ramanpatti
attached with
- 4) Distance from village : 6 KMs
(Transit facility not available for 4
KMs – To be reached by walk)
- 5) Total Population : 4347
- 6) Eligible Couple : 681
- 7) Ante Natal Mothers Registered for : 60
2018-19
- 8) High Risk Mothers : 15 per year
(Previous LSCS-3 Per Year; Heart
disease-1)
- 9) School Going Students : 266
- 10) Under 5 year children : 437

- 11) No. of persons attended OP at : 5 to 10 Nos. per day
GHPC, Moolakadai
- 12) No. of Persons attended OP at : 5 Nos. per day
other GPHCs
- 13) No. of persons attended OP at : 10 Nos. per day
Govt. Hospitals
- 14) URI fever cases : 5 per month
- 15) Acute Diarrheal Disease cases : 1 per month

Drinking Water sources available

- 1) Open well – Ten
- 2) GLR - Eleven

Other Public Health Activities (Periodical)

Immunisation coverage by VHN, Palamalai

RBSK School Health Team visit by the Block PHC Team

Anti Larval Work Surveillance

Mobile Medical Unit Team Visit

The above Public Health activities are being carried out despite of Poor public transit facility to the village palamalai. The Public Health staff are suffering a lot since 7 KM of the distance is to be covered only by walk. It will be much gratifying if a road transport would be available to the village.

Sd/-

1/2/2020

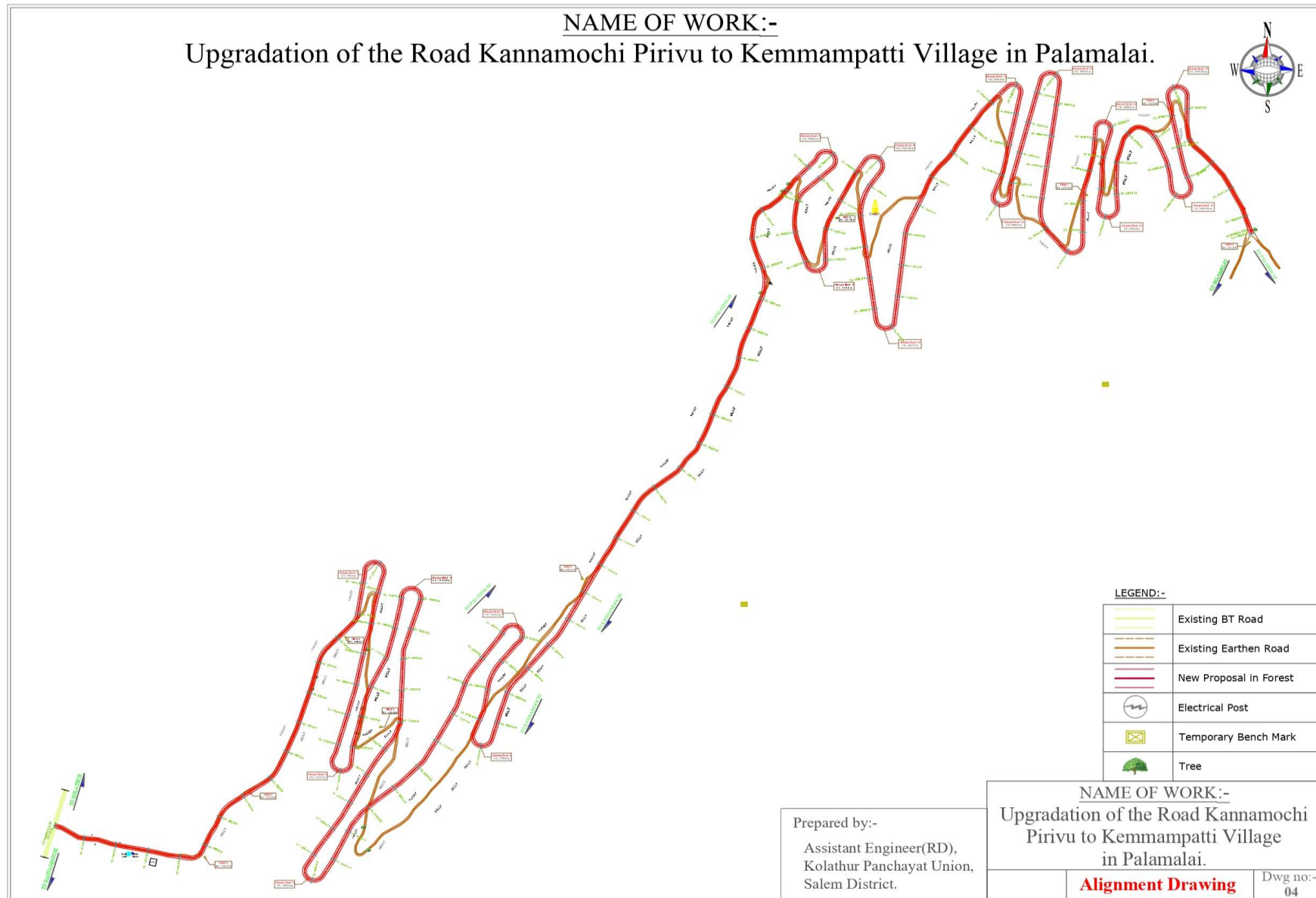
Block Medical Officer,
Govt. Primary Health Centre,
Kolathur.

To

The Commissioner/Block Development Officer, Kolathur.



(True Copy)



S. P. R. K.
(True Copy)

VAKALATNAMA

IN THE SUPREME COURT OF INDIA

CIVIL/CRIMINAL/ORIGINAL/APPELLATE/JURISDICTION

✓ Civil/Criminal/Special Leave/Review
Writ/Petition/Transfer/Appeal/Petition No. 202/1995

T.N. GODAVARMAN THIRUMULPAD

Appellant(s)

Petitioner(s)

VERSUS

UNION OF INDIA & ORS.

..Respondent(s)

VAKALĀTNAMA

I/We DISTRICT RURAL DEVELOPMENT AGENCY, SALEM Applicant
Plaintiff(s)

Petitioner(s) / Appellants / Respondent(s) / Opposite Party in the above Suit / Appeal / Petition / Reference
do hereby appoint and retain

VINODH KANNA,B

Advocate-on-record, Supreme Court of India
Standing Counsel for the Government of Tamil Nadu

to act and appear for me / us in the above Suit / Appeal / Petition / Reference and on my / our behalf to conduct and prosecute (or defend) the same and all proceedings that may be taken in respect of any application connected with the same of any decree order passed therein including proceedings in taxation and application for Review, to file and obtain return of documents, and to deposit and receive money on my / our behalf in the said Suit / Appeal / Petition / Reference and in applications of Review, and to represent me / us and to take all necessary steps on my / our behalf in the above matter. I / We agree to ratify all acts done by the aforesaid Advocate in pursuance of this authority. I/We agree to pay all the fees etc. as per Supreme Court Rules.

Dated this the 19th day of JULY 2020

Accepted

ADDITIONAL DIRECTOR/PROJECT DIRECTOR
DISTRICT RURAL DEVELOPMENT AGENCY
SALEM DISTRICT.

VINODH KANNA. B
Advocate, Supreme Court
CODE No. 1755
Room No. 2, Old Tamil Nadu House,
No. 6, Kautilya Marg, Chanakyapuri,
New Delhi – 110 021

Appellant (s) / Petitioner (s)
Respondent(s) / Caveator (s)

ATTESTED BY

T. DHARMARAJ, B.Sc., B.L.,
ADVOCATE & NOTARY PUBLIC
G.O.(MS) No: 535/2016
No: 6/17, THIAGI SUBBU RAO STREET,
CHEERY ROAD, SALEM-636 001.

MEMO OF APPEARANCE

To
The Registrar,
Supreme Court of India,
New Delhi

Sir,
Please enter my appearance on behalf of the Petitioner(s) / Appellants / Respondents(s) / Intervenor in the matter above mentioned

Dated this the 24 day of December 2020

Yours faithfully,

S. V. Vardhane

VINODH KANNA. B
CODE No. 1755

Petitioner(s) / Appellant(s)
Respondent(s) / Caveator

Date. 02-12-2020