

APPENDIX (See Rule)**FORM - A**

Form for seeking prior approval under section 2 of the proposals by the
state Government and authorities

PART-I

(To be filled up by user agency)

1	Project details: (i) Short narrative of the proposal and project/scheme for which the forest land is required	Construction of approx. 5km long Coal Transportation Pathway (Railway and Road Corridor) from Chakla Coal mine to nearest Railway Siding - Biratoli Railway Siding			
	(ii) Map showing the required forest land, boundary of adjoining forest on a 1:50,000 scale map.	Enclosed in hard copy of proposal			
	(iii) Cost of the project.	Estimated cost of the project (Rupees in Lacs) : 5243			
	(iv) Justification for locating the project in forest area.	Enclosed in hard copy of proposal			
	(v) Cost -benefit analysis (to be enclosed).	Enclosed in hard copy of proposal			
	(vi) Employment likely to be generated.	a) Permanent/Regular Employment(Number of persons):25 b) Temporary Employment(Number of person-days): 548			
2	Purpose-wise break-up of the total land required:	Purpose-wise break-up of the total land required:-			
		Details of Divisions involved			
		S.no	Division Name	Forest Land(ha.)	Non-Forest Land(ha.)
		1	Latehar	6.80	4.48
		Total		6.80	4.48
		Area statement of Latehar Division Enclosed in hard copy of proposal			
3	Details of displacement of people due to the project, if any:	No			
	(i) Number of families.	Nil			
	(ii) Number of Scheduled Castes/Scheduled Tribe families	Nil			
	(iii) Rehabilitation plan (to be enclosed)	Not required			
4	Whether clearance under Environment (Protection) Act, 1986 required?	No			




Rajiv Kumar
Authorised Person
Chakla Coal Mine
Hindalco Industries Limited

5	Undertaking to bear the cost of raising and maintenance of compensatory afforestation and /or penal compensatory afforestation as well as cost for protection and regeneration of Safety Zone,etc. as per the scheme prepared by the State Government (Undertaking to be enclosed)	i) Undertaking for compensatory afforestation -Enclosed in hard copy of proposal ii) Undertaking for Net Present Value(NPV) -Enclosed in hard copy of proposal
6	Details of Certificate/documents enclosed as required under the instructions.	i) Undertaking for FRA -Enclosed in hard copy of proposal ii) GM JJ NOC from DC, Latehar -Enclosed in hard copy of proposal iii) Papatra-1 (CS/RS certificate) from DC, Latehar -Enclosed in hard copy of proposal iv) Abstract of tree enumeration list-Latehar Division-Enclosed in hard copy of proposal v) DGPS survey Report-Latehar Division-Enclosed in hard copy of proposal

Place: Chandwa

Date: 30-12-2022


Rajiv Kumar

AVP (Mining)

Chakla Coal Mine

Authorized Signatory on behalf of Hindalco Industries Limited

Rajiv Kumar
Authorised Person
Chakla Coal Mine
Hindalco Industries Limited

FORM - A

Form for seeking prior approval of Central Government under section 2 of the Forest(Conservation) Act,1980 for
Diversion of fresh forest area

PART - I

(To be filled up by User Agency)

A. General Details

A-1. Project Details

(i). Proposal No. : FP/JH/RAIL/156521/2022

(ii). Name of Project for which Forest Land is required : Diversion of 6.80 Ha of Forest land for construction Rail and Road Pathway for transportation of coal

(iii). Short narrative of the proposal and Project/scheme for which the forest land is required : Construction of approx. 5km long Coal Transportation Pathway (Railway and Road Corridor) from Chakla Coal mine to nearest Railway Siding - Biratoli Railway Siding

(iv). State : Jharkhand

(v). Category of the Proposal : Railway

(vi). Shape of forest land proposed to be diverted : Linear

(vii). Estimated cost of the Project(Rupees in lacs) : 5243

(viii). Area of forest land proposed for diversion(in ha.): 6.8

(ix). Non-forest land required for this project(in ha.): 4.48

(x). Total period for which the forest land is proposed to be diverted(in years): 30

A-2. Details of User Agency

(i). Name : CHAKLA COAL MINE, HINDALCO INDUSTRIES LIMITED


(ii). Address1 : At - Kanchan Nagri Chandwa , Latehar, Block - Chandwa, P.O +P.S - Chandwa, Dist - Latehar

(iii). Address2 : NIL

(iv). State : Jharkhand

(v). District : Latehar

(vi). Pin : 829203


Rajiv Kumar
Authorised Person
Chakla Coal Mine
Hindalco Industries Limited

(vii). Landmark : NIL

(viii). Email address : rajiv.bharat.kumar@adityabirla.com

(ix). Landline Telephone No. : 0-

(x). Fax No. : 0-

(xi). Mobile No. : 9304128302

(xii). Website (if any) : www.hindalco.com

(xiii). Legal status of User Agency : Private

A-3. Details of Person Making Application

(i). First Name: Rajiv

(ii). Middle Name: NIL

(iii). Last Name: Kumar

(iv). Gender: Male

(v). Designation: AVP Mining

(vi). Address 1: At - Kanchan Nagri Chandwa, Latehar, Block- Chandwa, P.O - Chandwa, P.S - Chandwa, Dist - Latehar

(vii). Address 2: NIL

(viii). State: Jharkhand

(ix). District: Latehar

(x). Tehsil: Chandwa

(xi). Pin: 829203


(xii). Landmark: NIL


(xiii). Email Address: rajiv.bharat.kumar@adityabirla.com

(xiv). Landline Telephone No.: 0-

(xv). Fax No.: NIL

(xvi). Mobile No.: 9304128302


Rajiv Kumar
Authorised Person
Chakla Coal Mine
Hindalco Industries Limited

(xvii). Copy of documents in support of the competence/authority of the person making this application to make application on behalf of the User Agency: 

B. Details of land required for the Project

B-1. Details of proposal seeking prior approval of Central Government under the Act for diversion of forest land for the Project already submitted in the past

List of proposal submitted in Past							
S.no	Proposal Status.	Proposal No.	Moef File No.	Area Proposed for Diversion(Ha.)	Area Diverted(Ha.)	Date of In-Principle Approval	Date of Final Approval
NIL							

B-2. Details of forest land proposed to be diverted

B-2.1 Details of Divisions involved

Details of Divisions involved			
S.no	Division Name	Forest Land(ha.)	Non-Forest Land(ha.)
1.	Latehar	6.8	4.48
Total		6.8	4.48

B-2.2 Details of Districts involved


District wise breakup			
S.no	District Name	Forest Land(ha.)	Non-Forest Land(ha.)
1.	Latehar	6.8	4.48
Total		6.8	4.48

B-2.3 Village wise breakup




Villages wise breakup			
S.no	Village	Forest Land(ha.)	Non-Forest Land(ha.)
1	Bana	1.32	0
2	Chakla	5.48	4.48
Total		6.8	4.48

B-2.4 Component wise breakup



Component wise breakup			
S.no	Component	Forest Land(ha.)	Non-Forest Land(ha.)
1	Railway and Road Corridor	6.8	4.48
Total		6.8	4.48


 Rajiv Kumar
 Authorised Person
 Chakla Coal Mine
 Hindalco Industries Limited

C. Maps of forest land proposed to be diverted

Division 1. : Latehar		
<p>(i). Area of forest land proposed to be diverted(in ha.) : 6.8</p> <p>(ii). Nature of the Project: Linear</p> <p>(b). No. of Segments : One</p>		
Segment wise details		
Segments	Segment Area(in ha.)	<p style="text-align: center;">Kml File of Segments (To view KML file on google the same may be downloaded and then open if in google earth install in your computer).</p>
1.	6.8	 View File
<p>(iii). Copy of Survey of India Toposheet indicating boundary of forest land proposed to be diverted: </p> <p>(iv). Scanned copy of the Geo-referenced map of the forest land proposed to be diverted prepared by using GPS or Total Station: </p>		

D. Justification for locating the Project in forest land and details of alternatives examined:

- (i). Copy of note containing justification for locating the Project in forest land: 
- (ii). Whether a copy of map indicating location of alternative examine is required to be provided:
Yes
- (a). Copy of map indicating location of alternative examined: 

E. Employment likely to be generated


- (i). Whether the Project is likely to generate employment?: Yes
- (ii). Permanent/Regular Employment(Number of persons): 25
- (iii). Temporary Employment(Number of person-days): 548

F. Displacement of People due to the Project, if any

- (i). Whether Project involves displacement?: No

G. Details of Cost-Benefit analysis for the Project

- (i). Whether the Project requires Cost-Benefit analysis?: Yes


Rajiv Kumar
 Authorised Person
 Chakla Coal Mine
 Hindalco Industries Limited

(a). Copy of Cost-Benefit analysis:



H. Status of Environmental Clearance

(i). Whether the Project requires Clearance under the Environment (Protection) Act 1986 ? : No

I. Status of Wildlife Clearance

(i). Whether the Project or a part thereof is located in any Protected Area or their Eco sensitive zone? : No

J. Applicability of special provisions governing Scheduled Areas

(i). Whether the Project or a part thereof is located in a Scheduled Area? : Yes

K. Status of settlement of rights under the Forest Rights Act, 2006 on the forest land proposed to be diverted

(i). Whether the process for settlement of Rights under the Forest Rights Acts 2006 on the forest land proposed to be diverted has been completed? : No

L. Details of land identified for Compensatory Afforestation

(i). Whether non-forest or Revenue forest land is required to be provided by User Agency?: Yes

(ii). Whether the area of non-forest land or Revenue forest land required to be provided by User Agency for raising Compensatory Afforestation is less than area of forest land proposed to be diverted ? : No

(iii). No. of districts involved for raising Compensatory Afforestation: 1

(iv). No. of patches: Two

(v). Scanned copy of the map of the land identified for creation of Compensatory Afforestation prepared by using GPS or Total Station:























(vi). Copy of Survey of India Toposheet in 1:50,000 scale indicating location of the land identified for creation of Compensatory Afforestation:



Additional information Details

Documents		
S.No	Documents	Remarks
1		Coal Transportation Pathway Justification
2		Undertaking for CA
3		Undertaking for FRA

Rajy Kumar
Authorised Person
Chakla Coal Mine
Hindalco Industries Limited

4		Undertaking for NO non-forestry use of land till we get FC
5		Undertaking for NO Violation in Forest Land
6		Undertaking to pay NPV
7		Undertaking to provide R&R approval (if needed)
8		Undertaking to take up Site specific Wildlife study as desired
9		DFO Certified maps - CS Survey Based
10		NOC of GM JJ from DC Latehar
11		Papatra-1 from DC Latehar
12		Certified Land Schedule from CO Chandwa
13		Notified Forest Land Schedule Certified By DFO Latehar
14		Summary Of CA Land Details
15		Tree Enumeration Report certified By Ranger Chandwa
16		Undertaking for Minimum use of Forest Land
17		Papatra-II
18		Notified Forest and Jungle Jhari (Forest Land) Area Statement with Length & Width
19		Coal Transportation Pathway Schematic Map
20		FRA Guidelines
21		DGPS Survey Report
22		DGPS Map
23		CA land NoC from AC, Simdega, Consent of Landowner, NEC from Registrar, Simdega

Print


Rajiv Kumar
 Authorised Person
 Chakla Coal Mine
 Hindalco Industries Limited