
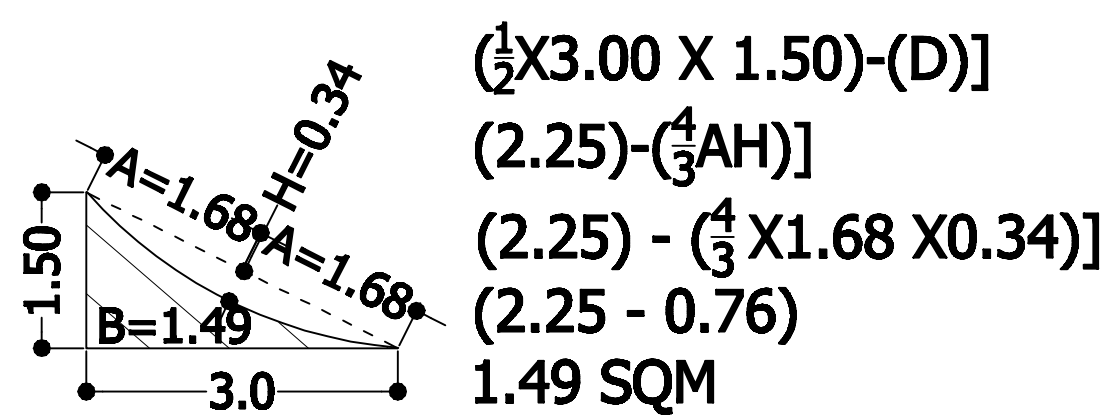


SITE MAP OF SENIOR SECONDARY SCHOOL BELONGING TO
OM SHANTI CHARITABLE TRUST AT VILLAGE AHAMEDPUR,
TEHSIL & DISTRICT SONIPAT, STATE HARYANA.

DETAIL OF LAND :-
VILLAGE AHAMEDPUR, KAHSRA NO. 8//16,25, 7//21/1/1,21/1/2

TOTAL ROAD AREA:-		
AREA 'A'	= 6.00X3.66	= 21.96 SQMT.
AREA 'B'		= 1.49 SQMT.
TOTAL AREA OF GATE		= 23.45 SQMT. X2
		46.90 SQMT.
FOREST LAND		= 0.00469 HECT.
NONFOREST LAND		= 1.0304 HECT.



AGRICULTURE LAND

67.05

60.35

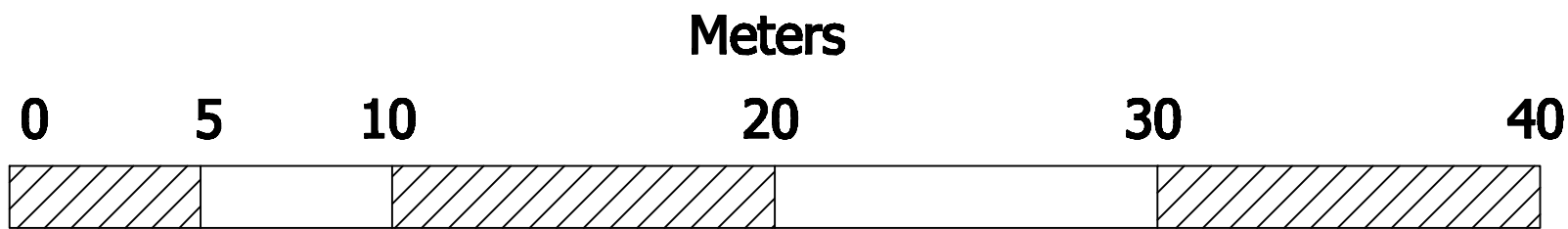
53.64

117.34

98.90

OM SHANTI CHARITABLE TRUST
NONFOREST LAND = 1.0304 HECT.

SITE PLAN



NOTE :- ALL DIMENSION AS PER REVANUE RECORD.