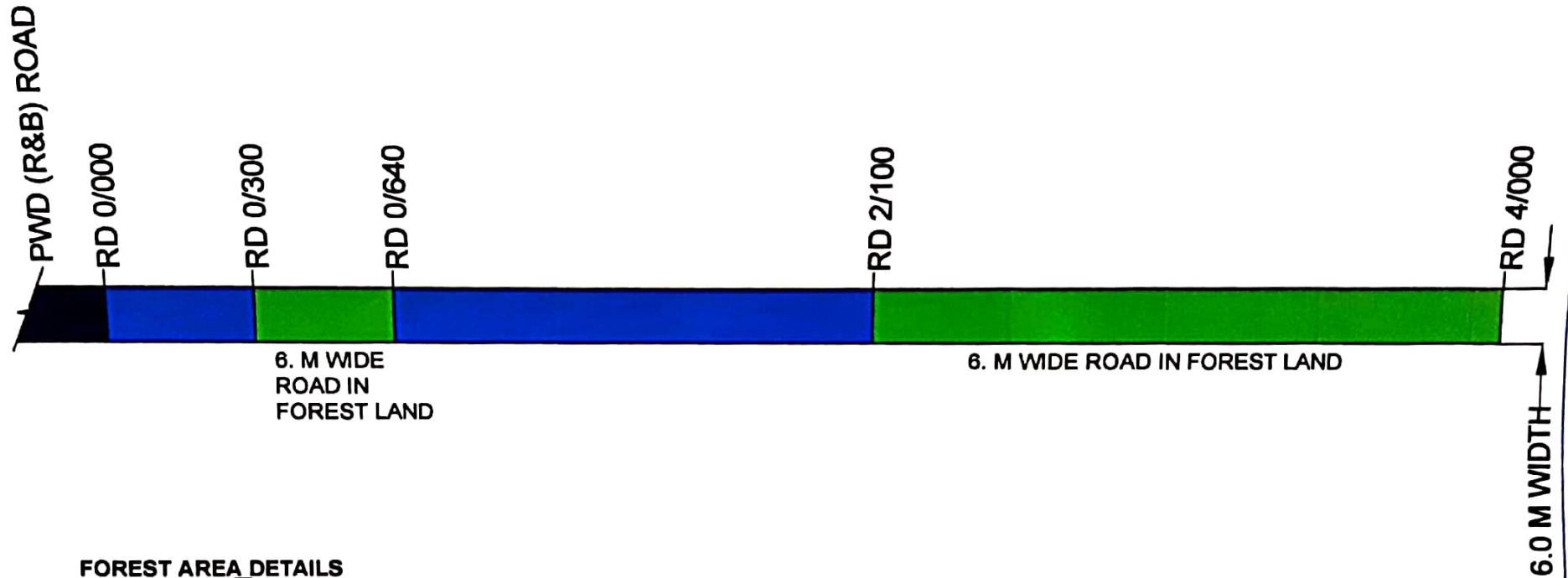


**LAYOUT PLAN FOR CONSTRUCTION & MAINTENANCE OF ROAD FROM L021-T05 TO PAPAR AVATAR
UNDER PACKAGE NO. JK05-158, STAGE -II, PHASE-XII, LENGTH=4.00KM, BLOCK NUD, DISTRICT
SAMBA (PIU-JAMMU).**





FOREST AREA DETAILS

AREA DETAIL OF ROAD	LENGTH X WIDTH	AREA
RD 0/300 TO 0/640 =	340M X 6M	2040 M ²
RD 2/100 TO 4/000 =	1900M X 6M	<u>11400 M²</u>
TOTAL ARAE		<u>13440 M² OR 1.344 HECTARES</u>


 Executive Engineer
 PMGSY Division
 Jammu

LEGEND:-

1.	FOREST LAND	
2.	PRIVATE LAND	
3.	OTHER ROAD	