

भारत सरकार  
GOVERNMENT OF INDIA

पर्यावरण, वन एवं जलवायु परिवर्तन मंत्रालय  
MINISTRY OF ENVIRONMENT, FOREST AND CLIMATE  
CHANGE



एकीकृत क्षेत्रीय कार्यालय, चंडीगढ़ / Integrated Regional Office,  
Chandigarh

फाइल नम्बर: 9-HRB194/2021-CHA

दिनांक: 31.12.2021

सेवा में,

प्रधान मुख्य वन संरक्षक (एफ सी),  
कार्यालय प्रधान मुख्य वन संरक्षक,  
C-18, वन भवन, सेक्टर 6,  
पंचकुला हरियाणा।

विषय: Diversion of 0.75047 ha of forest land in favour of Executive Engineer, HPVNL, Bhiwani for construction of 220 KV D/C Line from 765 KV substation PGCIL Bhiwani to 220 KV substation Isherwai line (against Risk Purchase), crossing various strips of projected forest land Under forest Division and District Bhiwani, Haryana. (Online Proposal No. FP/HR/Trans/55494/2020)

सन्दर्भ: 1) प्रधान मुख्य वन संरक्षक के पत्र संख्या प्रशा डी तीन 9860/5235 दिनांक 03.12.2021.

महोदय,

मुझे आपका ध्यान उपर्युक्त विषय से सम्बन्धित संदर्भांकित पत्र की ओर दिलाने का निर्देश हुआ है, जिसमें वन (संरक्षण) अधिनियम, 1980 की धारा-2 के अनुसार गैर वाणिज्यी उद्देश्य के लिए 0.75047 हेक्टेयर वन भूमि की मांग की गई है।

2. प्रस्ताव से सम्बन्धित निम्नलिखित जानकारी भेजने का कष्ट करें-

- सूक्ष्म प्राधिकारी द्वारा परियोजना की स्वीकृति प्रदान की जाए।
- आउट प्लान की गणना 0.75047 हेक्टेयर के बजाय 0.77126 हेक्टेयर बनती है, संबंधित ले आउट प्लान भेजा जाए।
- कुंकि 0.75047 ha डायवर्जन एरिया का सम्बन्धित वन संरक्षक द्वारा निरीक्षण किया गया है, अतः वन संरक्षक की जांच रिपोर्ट भी अपलोड की जाए।
- पार्ट-II के पारा 6 के तहत 'Brief note on the vulnerability of the forest area to erosion is mentioned as NA' दिया गया है, अतः प्रस्तावित वन क्षेत्र के कटाव के प्रति संवेदनशीलता पर संक्षिप्त टिप्पणी भेजा जाए।

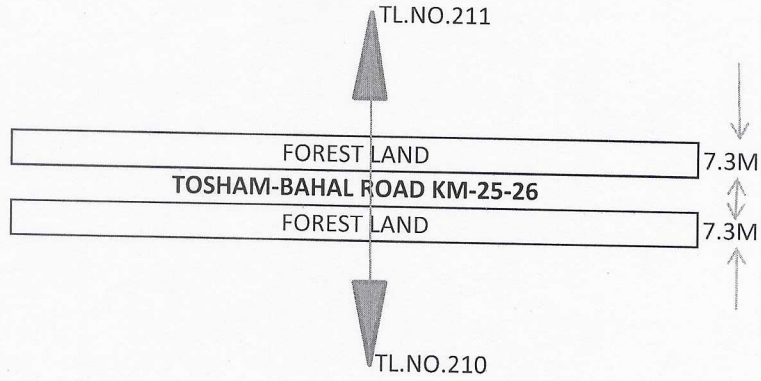
बेज नं. 24-25, सेक्टर - 31 ए, चंडीगढ़ - 160030 / Bays No. 24-25, Sector-31 A, Chandigarh - 160030  
दूरभाष / Tel No : 0172-2638651 Fax No : 0172-2638735 Email : [mnrc@cdl.mha.gov.in](mailto:mnrc@cdl.mha.gov.in)

File No.9-HRB194/2021-CHA

- पार्ट-II के बॉलेम नं (ii) के तहत प्रस्तावित स्थल की वेगमैप को डीएमएम पर जांच करने पर इसका क्षेत्रफल 0.75047 हेक्टेयर के बजाय 0.67 हेक्टेयर पाया गया है, अतः संबंधित वेगमैप और डीजीपीएम नक्शा भेजा जाए।

उपरोक्त जानकारी इस पत्र के जारी होने के पश्चात 30 दिनों के भीतर प्रस्तुत करें जिसके

FOREST PROPOSAL  
 220 KV D/C BHIWANI (PGCIL) - ISHARWAL LINE  
 IN BHIWANI DISTRIC  
 CROSSING BETWEEN:-TOWER NO.210-TOWER NO.211



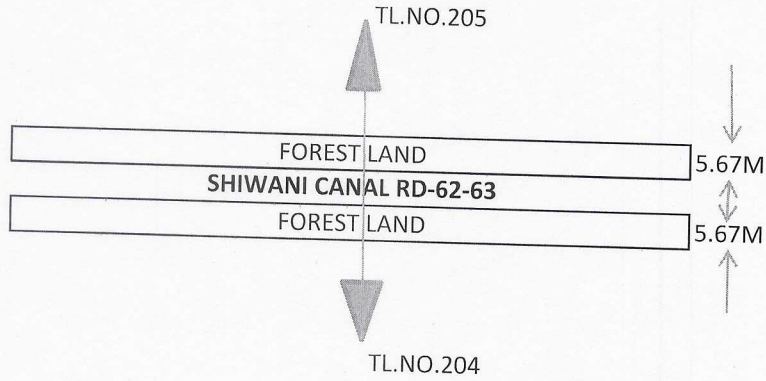
SIDE	Length in mtr.	Width in mtr.	Area Sq. mtr.	Area in Hac.
LEFT	7.3	35	255.5	0.02555
RIGHT	7.3	35	255.5	0.02555
	TOTAL		511	0.0511

PLACE.....

DATE.....18.01.2022

  
**S.D.O. Const. S/Divn**  
 BHIWANI, BHIWANI


FOREST PROPOSAL  
 220 KV D/C BHIWANI (PGCIL) - ISHARWAL LINE  
 IN BHIWANI DISTRIC  
 CROSSING BETWEEN:-TOWER NO.204-TOWER NO.205



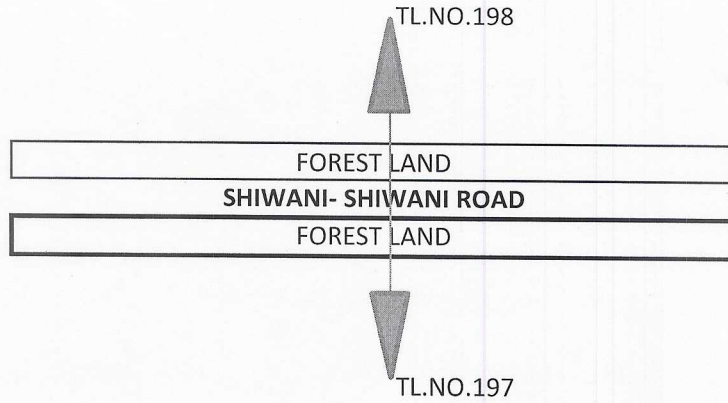
SIDE	Length in mtr.	Width in mtr.	Area Sq. mtr.	Area in Hac.
LEFT	5.67	35	198.45	0.019845
RIGHT	5.67	35	198.45	0.019845
	TOTAL		396.9	0.03969

PLACE-.....

DATE-.....18.01.2022

  
**S. D. O. Const. S/Divn**  
**H.V.P.N.L. BHIWANI**

FOREST PROPOSAL  
 220 KV D/C BHIWANI (PGCIL) - ISHARWAL LINE  
 IN BHIWANI DISTRICT  
 CROSSING BETWEEN:-TOWER NO.197-TOWER NO.-198



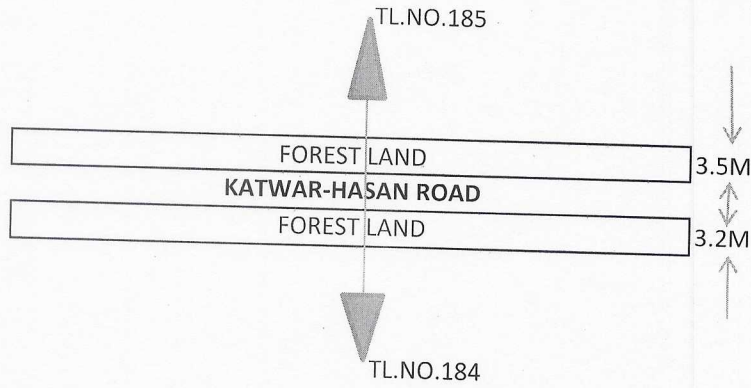
SIDE	Length in mtr.	Width in mtr.	Area Sq. mtr.	Area in Hac.
LEFT	5.56	35	194.6	0.01946
RIGHT	5.56	35	194.6	0.01946
TOTAL			389.2	0.03892

PLACE-.....

DATE-18.01.22

  
**S. D. O. Const. S/D/M.**  
**H.V.P.N.L. BHIWANI**

FOREST PROPOSAL  
 220 KV D/C BHIWANI (PGCIL) - ISHARWAL LINE  
 IN BHIWANI DISTRICT  
 CROSSING BETWEEN:-TOWER NO.184-TOWER NO.185



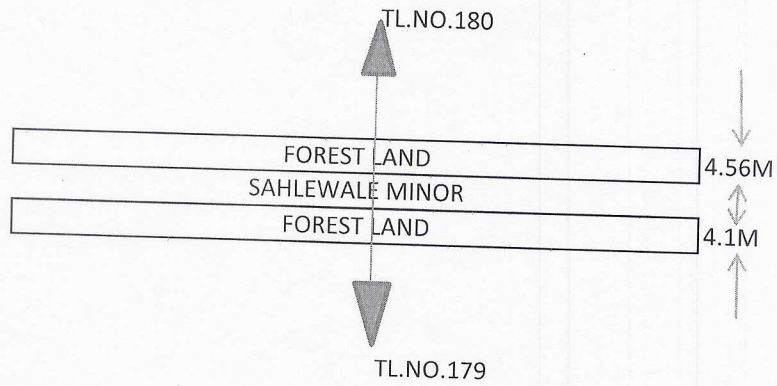
SIDE	Length in mtr.	Width in mtr.	Area Sq. mtr.	Area in Hac.
LEFT	3.5	35	122.5	0.01225
RIGHT	3.2	35	112	0.0112
TOTAL			234.5	0.02345

PLACE-.....

DATE-18.01.22.....

**S. D. O. Const. S/D/vn.**  
**H.V.P.N.L. BHIWANI**


FOREST PROPOSAL  
 220 KV D/C BHIWANI (PGCIL) - ISHARWAL LINE  
 IN BHIWANI DISTRIC  
 CROSSING BETWEEN:-TOWER NO.179-TOWER NO.180



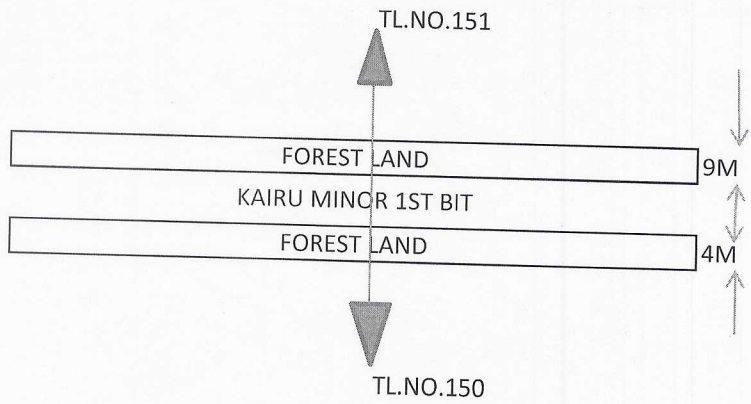
SIDE	Length in mtr.	Width in mtr.	Area Sq. mtr.	Area in Hac.
LEFT	4.56	35	159.6	0.01596
RIGHT	4.1	35	143.5	0.01435
TOTAL			303.1	0.03031

PLACE-.....

DATE- 18.01.2022

  
**S. D. O. Const. S/Divn.**  
**H.V.P.N.L. BHIWANI**

FOREST PROPOSAL  
 220 KV D/C BHIWANI (PGCIL) - ISHARWAL LINE  
 IN BHIWANI DISTRICT  
 CROSSING BETWEEN:-TOWER NO.150-TOWER NO.151



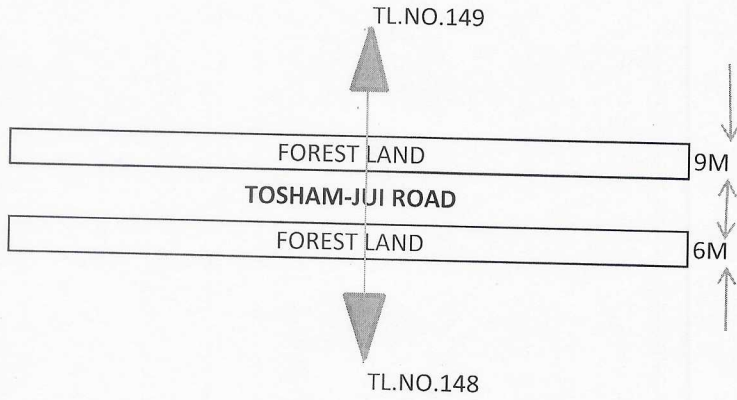
SIDE	Length in mtr.	Width in mtr.	Area Sq. mtr.	Area in Hac.
LEFT	9	35	315	0.0315
RIGHT	4	35	140	0.014
TOTAL			455	0.0455

PLACE-.....

DATE-18.01.2022

  
**S. D. O. Const. S/D/Mr.**  
**H.V.P.N.L. BHIWANI**


FOREST PROPOSAL  
 220 KV D/C BHIWANI (PGCIL) - ISHARWAL LINE  
 IN BHIWANI DISTRICT  
 CROSSING BETWEEN:-TOWER NO.148 -TOWER NO.149



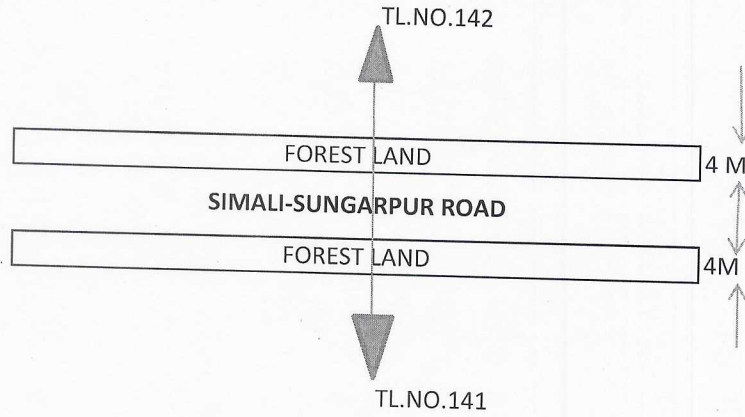
SIDE	Length in mtr.	Width in mtr.	Area Sq. mtr.	Area in Hac.
LEFT	6	35	210	0.021
RIGHT	9	35	315	0.0315
TOTAL			525	0.0525

PLACE-.....

DATE-.....18.01.2022.....

  
**S. D. O. Const. S/Divn.**  
**H.V.P.N.L. BHIWANI**

FOREST PROPOSAL  
 220 KV D/C BHIWANI (PGCIL) - ISHARWAL LINE  
 IN BHIWANI DISTRICT  
 CROSSING BETWEEN:-TOWER NO.141-TOWER NO.142



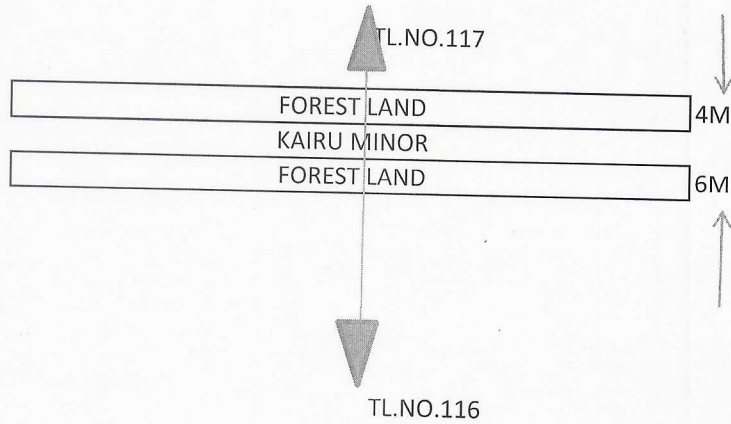
SIDE	Length in mtr.	Width in mtr.	Area Sq. mtr.	Area in Hac.
LEFT	4	35	140	0.014
RIGHT	4	35	140	0.014
TOTAL			280	0.028

PLACE-.....

DATE-.....18.01.2022.....

  
**S. D. O. Const. S/Divn.**  
**H.V.P.N.L. BHIWANI**


FOREST PROPOSAL  
 220 KV D/C BHIWANI (PGCIL) - ISHARWAL LINE  
 IN BHIWANI DISTRIC  
 CROSSING BETWEEN:-TOWER NO.116 -TOWER NO.117



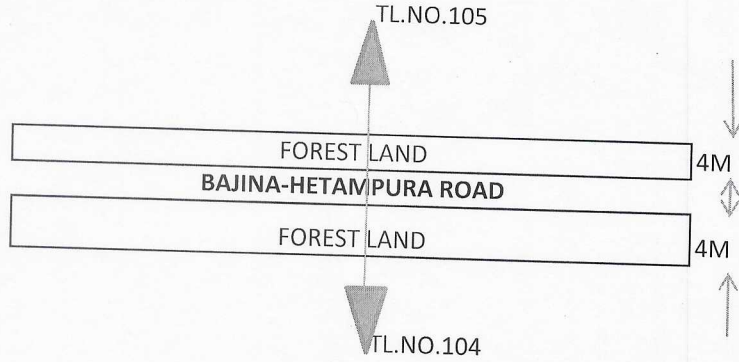
SIDE	Length in mtr.	Width in mtr.	Area Sq. mtr.	Area in Hac.
LEFT	6	35	210	0.021
RIGHT	4	35	140	0.014
TOTAL			350	0.035

PLACE-.....

DATE- 18.01.2022

  
**S. D. O. Const. S/Divn.**  
 H.V.P.N.L. BHIWANI

FOREST PROPOSAL  
 220 KV D/C BHIWANI (PGCIL) - ISHARWAL LINE  
 IN BHIWANI DISTRIC  
 CROSSING BETWEEN:-TOWER NO.104 -TOWER NO.105



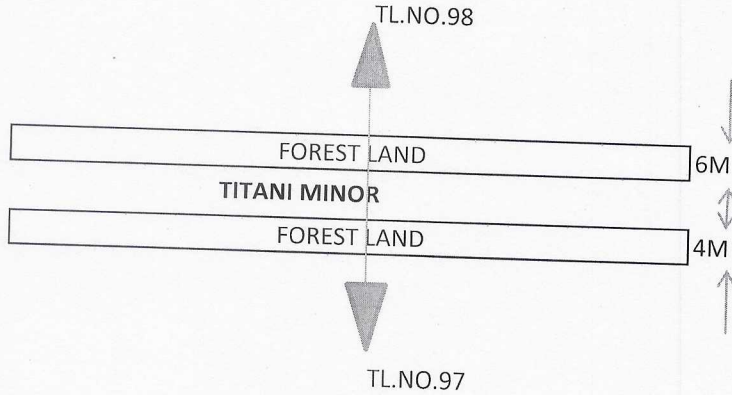
SIDE	Length in mtr.	Width in mtr.	Area Sq. mtr.	Area in Hac.
LEFT	4	35	140	0.014
RIGHT	4	35	140	0.014
TOTAL			280	0.028

PLACE-.....

DATE-.....18.01.2022.....

  
**S. D. O. Const. S/Dm.**  
**H.V.P.N.L. BHIWANI**

FOREST PROPOSAL  
 220 KV D/C BHIWANI (PGCIL) - ISHARWAL LINE  
 IN BHIWANI DISTRICT  
 CROSSING BETWEEN:-TOWER NO.97-TOWER NO.98



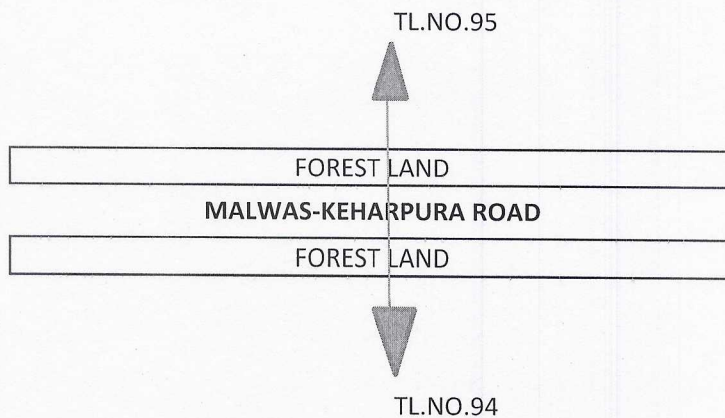
SIDE	Length in mtr.	Width in mtr.	Area Sq. mtr.	Area in Hac.
LEFT	6	35	210	0.021
RIGHT	4	35	140	0.014
TOTAL			350	0.035

PLACE-.....

DATE-...18.01.2022...

  
**S. D. O. Const. S/Divn.**  
**H.V.P.N.L. BHIWANI**

**FOREST PROPOSAL**  
**220 KV D/C BHIWANI (PGCIL) - ISHARWAL LINE**  
**IN BHIWANI DISTRICT**  
**CROSSING BETWEEN:-TOWER NO.94-TOWER NO.95**



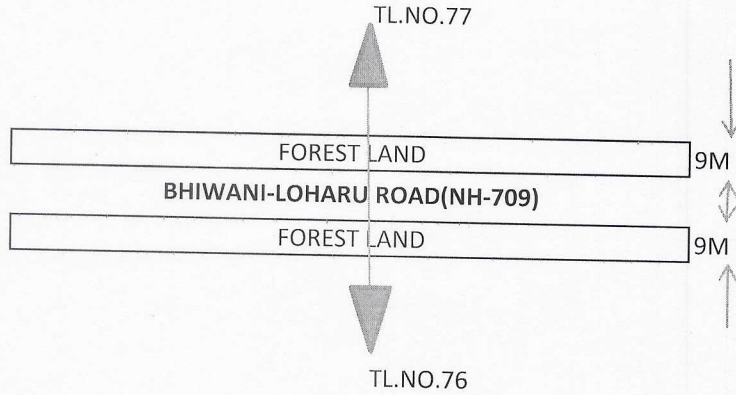
SIDE	Length in mtr.	Width in mtr.	Area Sq. mtr.	Area in Hac.
LEFT	4	35	140	0.014
RIGHT	4	35	140	0.014
TOTAL			280	0.028

PLACE-.....

DATE-18.01.2022

  
**S. D. O. Const. S/Div.**  
**H.V.P.N.L. BHIWANI**

FOREST PROPOSAL  
 220 KV D/C BHIWANI (PGCIL) - ISHARWAL LINE  
 IN BHIWANI DISTRICT  
 CROSSING BETWEEN:-TOWER NO.76 -TOWER NO.77



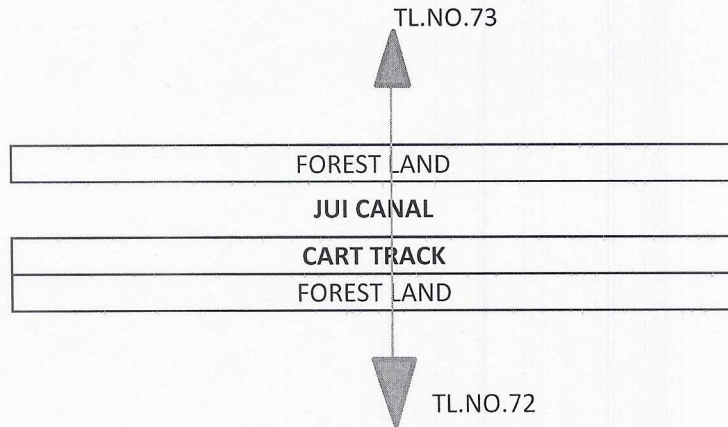
SIDE	Length in mtr.	Width in mtr.	Area Sq. mtr.	Area in Hac.
LEFT	9	35	315	0.0315
RIGHT	9	35	315	0.0315
TOTAL			630	0.063

PLACE-.....

DATE- 18.01.2022

  
**S. D. O. Const. Sharma**  
 HVPNL BHIWANI

FOREST PROPOSAL  
 220 KV D/C BHIWANI (PGCIL) - ISHARWAL LINE  
 IN BHIWANI DISTRICT  
 CROSSING BETWEEN:-TOWER NO.72-TOWER NO.73



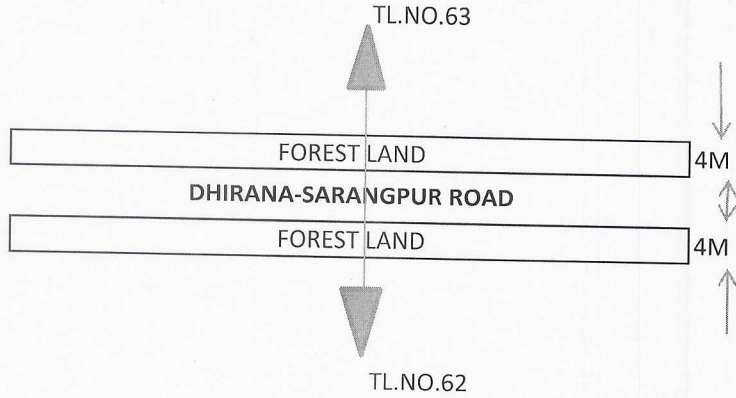
SIDE	Length in mtr.	Width in mtr.	Area Sq. mtr.	Area in Hac.
LEFT	8	35	280	0.028
RIGHT	6	35	210	0.021
TOTAL			490	0.049

PLACE-.....

DATE-...18.01.2022

  
**S. D. O. Const. S/D/vn**  
 H.V.P.N.L. BHIWANI


FOREST PROPOSAL  
 220 KV D/C BHIWANI (PGCIL) - ISHARWAL LINE  
 IN BHIWANI DISTRICT  
 CROSSING BETWEEN:-TOWER NO.62 -TOWER NO.63



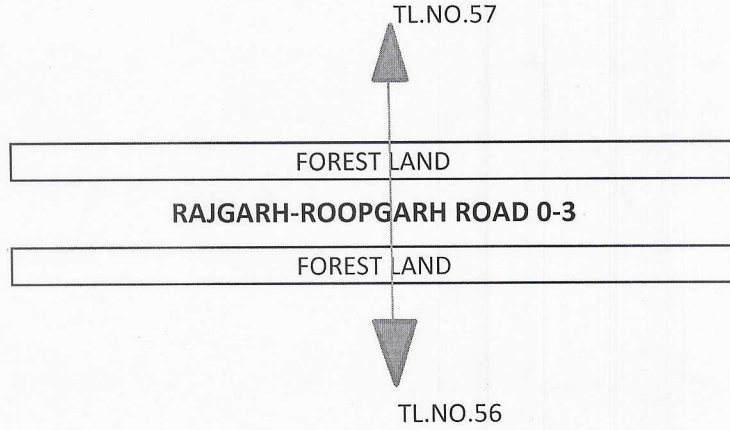
SIDE	Length in mtr.	Width in mtr.	Area Sq. mtr.	Area in Hac.
LEFT	4	35	140	0.014
RIGHT	4	35	140	0.014
TOTAL			280	0.028

PLACE-.....

DATE-.....18.01.2022.....

  
**S. D. O. Const. S/Divn.**  
**H.V.P.N.L. BHIWANI**

FOREST PROPOSAL  
 220 KV D/C BHIWANI (PGCIL) - ISHARWAL LINE  
 IN BHIWANI DISTRICT  
 CROSSING BETWEEN:-TOWER NO.56-TOWER NO.57



SIDE	Length in mtr.	Width in mtr.	Area Sq. mtr.	Area in Hac.
LEFT	4	35	140	0.014
RIGHT	4	35	140	0.014
TOTAL			280	0.028

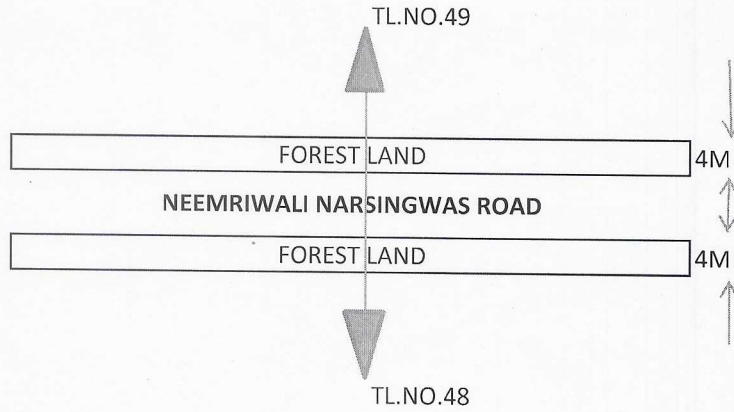
PLACE-.....

DATE-18.01.2022

  
**S. D. O. Const. Stn.**  
 BHIWANI DISTRICT

FOREST PROPOSAL

220 KV D/C BHIWANI (PGCIL) - ISHARWAL LINE  
IN BHIWANI DISTRICT  
CROSSING BETWEEN:-TOWER NO.48 -TOWER NO.49



SIDE	Length in mtr.	Width in mtr.	Area Sq. mtr.	Area in Hac.
LEFT	4	35	140	0.014
RIGHT	4	35	140	0.014
TOTAL			280	0.028

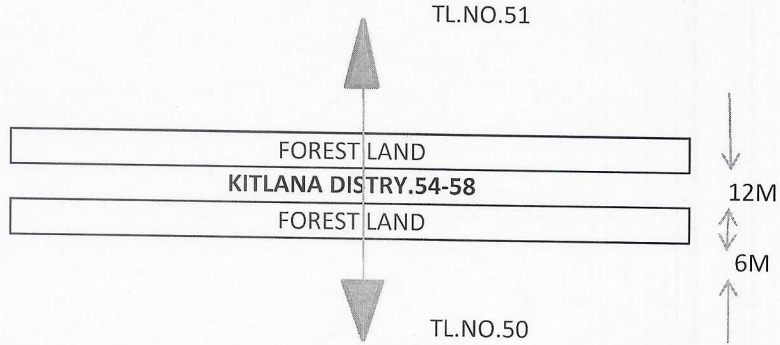
PLACE-.....

DATE- 18.01.2022

S. D. O. Const. S/D/vn

BHIWANI DISTRICT

FOREST PROPOSAL  
 220 KV D/C BHIWANI (PGCIL) - ISHARWAL LINE  
 IN BHIWANI DISTRIC  
 CROSSING BETWEEN:-TOWER NO.50-TOWER NO.-51



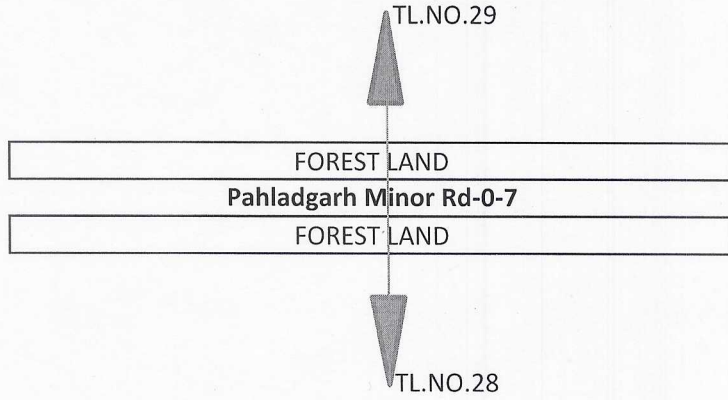
SIDE	Length in mtr.	Width in mtr.	Area Sq. mtr.	Area in Hac.
LEFT	12	35	420	0.042
RIGHT	6	35	210	0.021
	TOTAL		630	0.063

PLACE-.....

DATE- 18.01.2022

**S. D. O. Const. S/Divn**  
**H.V.P.N.L BHIWANI**

FOREST PROPOSAL  
 220 KV D/C BHIWANI (PGCIL) - ISHARWAL LINE  
 IN BHIWANI DISTRICT  
 CROSSING BETWEEN:-TOWER NO.28-TOWER NO.29



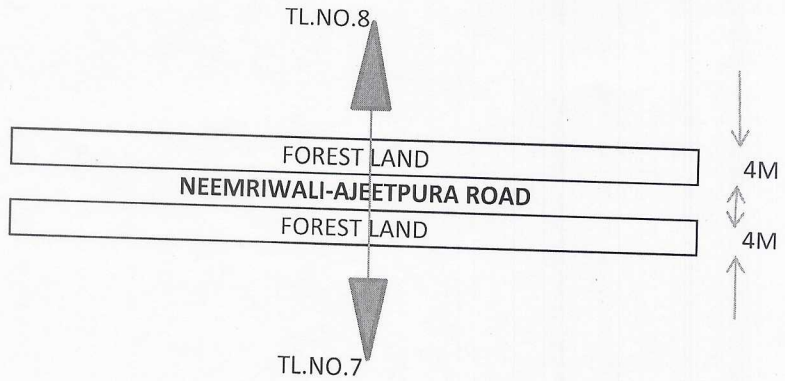
SIDE	Length in mtr.	Width in mtr.	Area Sq. mtr.	Area in Hac.
LEFT	4	35	140	0.014
RIGHT	4	35	140	0.014
TOTAL			280	0.028

PLACE-.....

DATE- 18.01.2022

  
**S. D. O. Const. S/Divn**  
**H.V.P.N.L. BHIWANI**

FOREST PROPOSAL  
 220 KV D/C BHIWANI (PGCIL) - ISHARWAL LINE  
 IN BHIWANI DISTRICT  
 CROSSING BETWEEN:-TOWER NO.7-TOWER NO.8



SIDE	Length in mtr.	Width in mtr.	Area Sq. mtr.	Area in Hac.
LEFT	4	35	140	0.014
RIGHT	4	35	140	0.014
TOTAL			280	0.028

PLACE-.....

DATE- 18.01.2022

  
**S. D. O. Const. S/Divn**  
 BHIWANI DISTRICT