

# JAI BABA PATALPURI



Stone Mines & Crusher Pvt. Ltd

Purani Bazar, Nawada (Bihar) 805110

Ref. No. 8/2023-23

Date...16-01-2023.....

To

The Divisional Forest Officer  
Giridih East Forest Division,  
Jharkhand

**Sub:** Diversion of 4.856 ha of Forest Land for Paharpur Stone Deposit in favour of M/S Jai Baba Patalpuri Stone Mines and Crusher (Pvt) Limited in Giridih East Forest Division of Jharkhand.

**Ref:** 3833 Dated: 11-11-2022

Sir

With reference to the above, please find attached herewith the point wise reply of the query raised by you:

- i) The unused 1.584 ha is only for the first 5 years of mining Plan and this land is required further during 6<sup>th</sup> years onwards whose Mine Plan will be prepared and submitted after the expiry of Plan Period of first five years. Hence this land is included in forest land proposed for diversion.
- ii) The part I hard copy is signed and attached for your necessary action.

It is therefore requested to please process our proposal.

**Jai Baba Patalpuri Stone Mines  
& Crusher Pvt. Ltd.**

*Rekha Devi*

**Director**

Yours Faithfully

JAI BABA PATALPURI STONE MINES AND CRUSHER (P) LIMITED.

APPENDIX

(See Rule 6)

FORM – 'A'

Form for seeking prior approval under section 2 of the proposals by the State Governments and other authorities

PART-I

(to be filled up by user agency)

1. Project details:

- (i) Short narrative of the proposal and project/scheme for which the forest land is required.

*This is a stone deposit of 12.00 Acres ( 4.86 Hectares) falling within Protected Forest for which the Diversion of Forest is sought.*

- (ii) Map showing the required forest land, boundary of adjoining forest on a 1:50,000 scale map. *Attached*

- (iii) Cost of the project: *60 Lakh*

- (iv) Justification for locating the project in forest area. *Attached*

- (v) Cost-benefit analysis (to be enclosed). *Attached*

- (vi) Employment likely to be generated. *Yes*

(a) Permanent/Regular Employment Number of person per day – *32*

(b) Temporary Employment Number of person per day – *50*

2. Purpose-wise break-up of the total land required: *4.856 ha*

3. Details of displacement of people due to the project, if any: *NO*

i. Number of families.

ii. Number of Scheduled Castes/Scheduled Tribe families

iii. Rehabilitation plan. (to be enclosed)

4. Whether clearance under Environment (Protection) Act, 1986 required? (Yes/No). *Yes*

5. Undertaking to bear the cost of raising and maintenance of compensatory afforestation and/or penal compensatory afforestation as well as cost for protection and regeneration of Safety Zone, etc. as per the scheme prepared by the State Government (undertaking to be enclosed). *Attached.*

6. Details of Certificates/documents enclosed as required under the instructions.

**Jai Baba Patalpuri Stone M  
& Crusher Pvt. Ltd.**

*Rekha Devi*

**Direct**  
Signature

(Rekha Devi)

Director

Jai Baba Patalpuri,  
Stone Mines & Crusher  
Pvt. Ltd. Purani Bazar  
Nawada (Bihar)

Date:- \_\_\_\_\_

Place:- \_\_\_\_\_

## FORM - A

Form for seeking prior approval of Central Government under section 2 of the Forest(Conservation) Act, 1980 for  
Diversion of fresh forest area

### **PART - I**

(To be filled up by User Agency)

#### A. General Details

##### A-1. Project Details

(i). Proposal No. : FP/JH/MIN/24815/2017

(ii). Name of Project for which Forest Land is required : PAHARPUR STONE DEPOSIT

(iii). Short narrative of the proposal and Project/scheme for which the forest land is required : This is a stone deposit of 12.00 Acres ( 4.86 Hectares) falling within Protected Forest for which the Diversion of Forest is sought.

(iv). State : Jharkhand

(v). Category of the Proposal : Mining

(vi). Shape of forest land proposed to be diverted : Non Linear

(vii). Estimated cost of the Project(Rupees in lacs) : 60

(viii). Area of forest land proposed for diversion(in ha.): 4.856

(ix). Non-forest land required for this project(in ha.): 0

(x). Total period for which the forest land is proposed to be diverted(in years): 10

##### A-2. Details of User Agency

(i). Name : JAI BABA PATALPURI STONE MINES AND CRUSHER PVT LTD

(ii). Address1 : W/O Sri Ravi Shankar Prasad, Purani Bazar,P.O. & Thana : Nawada, Dist. Nawada

(iii). Address2 : NIL

(iv). State : Jharkhand

(v). District : Giridih

(vi). Pin : 805110

(vii). Landmark : Nearby Hanuman Mandir

Jai Baba Patalpuri Stone Mines  
& Crusher Pvt. Ltd.

Rekha Devi

Director

(viii). Email address : jbppstonemines@gmail.com

(ix). Landline Telephone No. : 6324-224532

(x). Fax No. : 6324-

(xi). Mobile No. : 9308727173

(xii). Website (if any) : NIL

(xiii). Legal status of User Agency : Private

A-3. Details of Person Making Application

(i). First Name: Rekha

(ii). Middle Name: NIL

(iii). Last Name: DEVI

(iv). Gender: Female

(v). Designation: DIRECTOR

(vi). Address 1: W/O Sri Ravi Shankar Prasad, Purani Bazar, P.O. Thanan Nawada, District Nawada - 805110

(vii). Address 2: NIL

(viii). State: Bihar

(ix). District: Nawada

(x). Tehsil: Nawada

(xi). Pin: 805110

(xii). Landmark: Nearby Hanuman Mandir

(xiii). Email Address: jbppstonemines@gmail.com

(xiv). Landline Telephone No.: 6324-224532

(xv). Fax No.: NIL

(xvi). Mobile No.: 9308727173

Jai Baba Patalpuri Stone Mines  
& Crusher Pvt. Ltd.

Director

Jai Baba Patalpuri Stone Mines  
& Crusher Pvt. Ltd.

Rekha Devi

Director

(xvii). Copy of documents in support of the competence/authority of the person making this application to make application on behalf of the User Agency:

**B. Details of land required for the Project**

B-1. Details of proposal seeking prior approval of Central Government under the Act for diversion of forest land for the Project already submitted in the past

| List of proposal submitted in Past |                  |              |               |                                  |                    |                               |                        |
|------------------------------------|------------------|--------------|---------------|----------------------------------|--------------------|-------------------------------|------------------------|
| S.no                               | Proposal Status. | Proposal No. | Moef File No. | Area Proposed for Diversion(Ha.) | Area Diverted(Ha.) | Date of In-Principle Approval | Date of Final Approval |
| NIL                                |                  |              |               |                                  |                    |                               |                        |

B-2. Details of forest land proposed to be diverted

B-2.1 Details of Divisions involved

| Details of Divisions involved |               |                  |                      |
|-------------------------------|---------------|------------------|----------------------|
| S.no                          | Division Name | Forest Land(ha.) | Non-Forest Land(ha.) |
| 1.                            | Giridih       | 4.856            | 0                    |
| Total                         |               | 4.856            | 0                    |

B-2.2 Details of Districts involved

| District wise breakup |               |                  |                      |
|-----------------------|---------------|------------------|----------------------|
| S.no                  | District Name | Forest Land(ha.) | Non-Forest Land(ha.) |
| 1.                    | Giridih       | 4.856            | 0                    |
| Total                 |               | 4.856            | 0                    |

B-2.3 Village wise breakup

| Villages wise breakup |          |                  |                      |
|-----------------------|----------|------------------|----------------------|
| S.no                  | Village  | Forest Land(ha.) | Non-Forest Land(ha.) |
| 1                     | Paharpur | 4.856            | 0                    |
| Total                 |          | 4.856            | 0                    |

B-2.4 Component wise breakup

| Component wise breakup |           |                  |                      |
|------------------------|-----------|------------------|----------------------|
| S.no                   | Component | Forest Land(ha.) | Non-Forest Land(ha.) |
| 1                      | Quarry    | 4.856            | 0                    |
| Total                  |           | 4.856            | 0                    |

**C. Maps of forest land proposed to be diverted**

|                       |
|-----------------------|
| Division 1. : Giridih |
|-----------------------|

Jai Baba Patalpuri Stone Mines & Crusher Pvt. Ltd.

Director

Jai Baba Patalpuri Stone Mines & Crusher Pvt. Ltd.


Rekha Devi


Director


(i). Area of forest land proposed to be diverted(in ha.) : 4.856

(ii). Nature of the Project: Non Linear


(a). No. of patches : One

| Patch wise details |                       |   |
|--------------------|-----------------------|---|
| Patch No.          | Area of Patch(in ha.) | Kml File of PatchesTo view KML file on google the same may be downloaded and then open if in google earth install in your computer. |
| 1.                 | 4.856                 |  <a href="#">View File</a>                         |

(iii). Copy of Survey of India Toposheet indicating boundary of forest land proposed to be diverted: 

(iv). Scanned copy of the Geo-referenced map of the forest land proposed to be diverted prepared by using GPS or Total Station: 

D. Justification for locating the Project in forest land and details of alternatives examined:

(i). Copy of note containing justification for locating the Project in forest land: 

E. Employment likely to be generated

(i). Whether the Project is likely to generate employment?: Yes

(ii). Permanent/Regular Employment(Number of persons): 32


(iii). Temporary Employment(Number of person-days): 50

F. Displacement of People due to the Project, if any

(i). Whether Project involves displacement?: No

G. Details of Cost-Benefit analysis for the Project

(i). Whether the Project requires Cost-Benefit analysis?: Yes

(a). Copy of Cost-Benefit analysis: 

Jai Baba Patalpuri Stone Mines  
& Crusher Pvt. Ltd.  
Rekha Devi

Director

H. Status of Environmental Clearance

(i). Whether the Project requires Clearance under the Environment (Protection) Act 1986?: Yes

(a). Status of the Environmental Clearance to the Project: EC application yet to be submitted

I. Status of Wildlife Clearance

(i). Whether the Project or a part thereof is located in any Protected Area or their Eco sensitive zone? : No

J. Applicability of special provisions governing Scheduled Areas

(i). Whether the Project or a part thereof is located in a Scheduled Area? : No

K. Status of settlement of rights under the Forest Rights Act, 2006 on the forest land proposed to be diverted

(i). Whether the process for settlement of Rights under the Forest Rights Acts 2006 on the forest land proposed to be diverted has been completed? : No



L. Details of land identified for Compensatory Afforestation


(i). Whether non-forest or Revenue forest land is required to be provided by User Agency?: Yes

(ii). Whether the area of non-forest land or Revenue forest land required to be provided by User Agency for raising Compensatory Afforestation is less than area of forest land proposed to be diverted?: No

(iii). No. of districts involved for raising Compensatory Afforestation: 1

(iv). No. of patches: Two

| District 1. : Giridih   |
|---|
| (a). Village: Kumhiyatri  |
| (b). Area(in ha.): 1.78   |
| (c). Copy of KML file of the patch:  <a href="#">View File</a> |
| (d). Khasra details: 6,7,8,12,14,15,16,17,19,21,22,23,24,25,26,27   |
| (e). Present owner: User Agency   |
| (f). Copy of Ownership proof:                                  |

| District 2. : Giridih   |
|---|
| (a). Village: Dharwe  |
| (b). Area(in ha.): 3.35   |
| (c). Copy of KML file of the patch:  <a href="#">View File</a> |
| (d). Khasra details: 12,16,349,351,352,354  |


Jai Baba Patalpuri Stone Mines  
& Crusher Pvt. Ltd.


Rekha Devi  
Director

Jai Baba Patalpuri Stone Mines  
& Crusher Pvt. Ltd.

Director

(e). Present owner: User Agency

(f). Copy of Ownership proof: 

(v). Scanned copy of the map of the land identified for creation of Compensatory Afforestation prepared by using GPS or Total Station: 

(vi). Copy of Survey of India Toposheet in 1:50,000 scale indicating location of the land identified for creation of Compensatory Afforestation: 


## M. Mining Details

### M-1. Details of Mineral Concessions

(i). Whether the forest land is acquired under Coal Bearing Areas Act: No

(a). Reference number of Letter of Intent for grant of mining lease.(approval letter of the State Mines and Geology Department): 58

(b). Date of issue of the Letter of Intent(LOI) for grant of mining lease: 06 Jan 2017

(c). Copy the Letter of Intent(LOI): 


(d). Total area of the mining lease(in ha.): 4.856


(e). Area of forest land located in the mining lease(in ha.): 4.856

### M-2. Details of Mining Plan


(i). Date of approval of mining plan: 06 Jan 2017


(ii). Approval authority: Assistant Mining Office, Deptt. of Mines and Geology, Hazaribagh.

(iii). Copy of approval of mining plan: 

(iv). Copy of approved mining plan: 

(v). Nature of mining (underground/opencast): Opencast

(vi). Copy of the detailed land use plan in 1:4,000 scale prepared by using GPS or Total Station : 

(vii). Copy of map of the outer boundary of mining lease area: 

[View file](#)

### M-3. Details of prospecting undertaken to assess mineral reserves

Jai Baba Patalpuri Stone Mines  
& Crusher Pvt. Ltd.  
Rekha Devi

Director

(i). Whether detailed prospecting to assess mineral reserve in the lease has been undertaken: No

M-4. Details of extension (if any) of original prospecting licence issued in the past

(i). Whether detailed prospecting to assess mineral reserve in the lease has been undertaken: No

M-5. Brief details of prospecting activities undertaken in the mining lease :

M-5.2 Estimated Reserve along with accuracy and confidence level

| Estimated Reserve along with accuracy and confidence level |                                   |                  |                    |                                   |                  |  |
|--|-----------------------------------|------------------|--------------------|-----------------------------------|------------------|--|
| Minerals   | Estimated Reserve (million tones) | % accuracy (+ -) | % confidence level | Estimated Reserve (million tones) | % accuracy (+ -) | Estimated mineral reserve at the end of mining lease (million tons.) |
| NIL  |                                   |                  |                    |                                   |                  |  |

M-6. Details of approval under the Forest (Consevation) Act,1980 obtained for undertaking prospecting activities in the forest land located in the mining lease

(i).Whether approval under the Forest (Conservation) Act, 1980 for undertaking prospecting activities in the forest land located in the mining lease have been obtained No

| Details of approval under the Forest(Consevation) Act,1980 |              |                  |                                      |           |         |
|--|--------------|------------------|--------------------------------------|-----------|---------|
| S.no   | MoEF File No | Date of approval | Area of forest land diverted(in ha.) | From Date | To Date |
| NIL  |              |                  |                                      |           |         |

M-7. Mineral wise details

(i). No. of minerals: One


| Mineral wise details                             |   |   |  |                              |  |   |
|--|---|---|--|------------------------------|--|---|
| Minerals   | Estimated reserve in non forest land(million tons.) | Estimated reserve in forest land(million tons.) | Estimated annual extraction(million tons.) | Estimated life of mine(Yrs.) | Total estimated extraction during mining lease period(million tons.) | Estimated mineral reserve at the end of mining lease(million tons.) |
| Extraction of minor mineral , river bed material | 2.1   | 2.1   | 0.21                                       | 10                           | 2.1  | 0   |

M-7.1 Proposed use of the minerals proposed to be raised from the mining lease






(i). Proposed use of the minerals proposed to be raised from the mining lease: Non captive

Jai Baba Patalpuri Stone Mines  
& Crusher Pvt. Ltd.  
Rekha Devi

Director

(ii). Copy note containing details of the plan for the transportation of the minerals proposed to be raised from the mining lease: 

Additional information Details

| Documents |   |  |
|-----------|---|--|
| S.No      | Documents   | Remarks  |
| 1         |  | Authenticated land Schedule.                           |
| 2         |  | Undertaking Regarding LOI and Approval Letter.         |
| 3         |  | Reply of query raised by forest department on 05.10.17 |
| 4         |  | Query Reply  |
| 5         |  | Compliance of query raised on 23.04.2018               |

Print

Jai Baba Patalpuri Stone Mines  
& Crusher Pvt. Ltd.  
*Rekha Devi*

Director

Jai Baba Patalpuri Stone Mines  
& Crusher Pvt. Ltd.

Director