

PART-II

(To be filled by the concerned Deputy Conservator of Forest)

State Serial No. of proposal : JH-047/2019

1. Location of the project/Scheme : Jharkhand

- (i) State / Union Territory : Jharkhand
(ii) District : Chatra
(iii) Forest Division : Chatra South
(iv) Area of forest land proposed for diversion (in ha.) : 120.61
(v) Category of the Proposal: Railway


Surendra Prasad Suman
Divisional Forest Office,
Chatra South Forest Division

2. Legal status of forest land proposed for diversion :

S. No.	Division	Forest Land(ha.)	Legal Status
1	Chatra South	103.26	Protected Forest
2	Chatra South	17.35	jungle-jhari land
Total		120.61	

Division 1. : Chatra South

3. District wise area to be diverted in the division :

S. No.	District	Area(ha.)
1	Chatra	120.61
Total		120.61

4. Details of Vegetation available in the forest land proposed for diversion :

(i) Density of vegetation

S. No.	Area(in ha.)	Density	Eco-Class
1	120.61	0.6	Eco 3
Total.	120.61		

(ii) Species-wise local/scientific names and girth-wise enumeration of trees at FRL :

S. No.	Scientific Name	Local Name	(0-30)cm.	(31-60)cm.	(61-90)cm.	(91-120)cm.	(121-150)cm.	(>150)cm.
1	Ficus benghalensis	Bargad	0	2	0	0	0	0
2	Gmelina Arborea	Gamhar	4	9	13	13	3	1
3	Tamarindus Indica	Imli	0	0	1	0	0	0
4	Syzygium Cumini	Jamun	1	0	2	1	1	2
5	Acacia Catechu	Khair	0	0	5	2	1	2
6	Diospyros Melanoxylon	Kendu	1	2	5	1	0	0

7	Eucalyptus	Lyptus	16	68	89	52	20	11
8	Madhuca indica	Mahua	1	108	55	40	33	59
9	Mangifera Indica	Mango	0	0	3	1	1	6
10	Azadirachta Indica	Neem	0	1	0	0	0	2
11	Butea Monosperma	Palas	3	22	39	11	4	1
12	Ficus Religiosa	Pipal	0	0	0	1	0	1
13	Tectona Grandis	Sagwan	8	212	12	1	1	0
14	Shorea Robusta	Sakhuwa	769	3877	568	185	31	15
15	Sessoo	Sisam	7	9	35	29	8	10
16	Others	Aanjan, Amrud, Bahiar, Bair, Balin, Bandar Loari, Behar, Chakaundi, Chakod, Dahir, Damaho, Daphe, Dh	12	74	84	40	27	48
Total			822	4384	911	377	130	158
Sub Total (No of Trees.)			6782					

5. Working plan prescription for the forest land proposed for diversion :

Yes, Rehabilitation cum soil conservation working circle, and Fit for Plantation Working Circle.

6. Brief note on vulnerability of the forest area to erosion : The forest area is moderately vulnerable to soil erosion.

7. Approximate distance of the proposed site for diversion from boundary of forest(in km.) : 0.00

8. Significance of the forest land proposed for diversion from wildlife point of view :

Details of wildlife present in and around the forest land proposed for diversion :

- (i). Hyene, Wild Elephant, Wild Pig, Wild Hen, Deer, Jackal, Snake, Python, Fox, Different birds species, etc.
- (ii). Whether forms part of national park, wildlife sanctuary, biosphere reserve, tiger reserve, elephant corridor, wildlife migration corridor etc. : No
- (iii). Whether the forest land proposed for diversion is located within eco-sensitive zone(ESZ) of the Protected Area notified under Wildlife(Protection) Act, 1972 (Note: In case, ESZ of a Protected Area is not notified, then, 10kms distance from boundary of the Protected Area should be treated as ESZ): No
- (iv). Whether any national park, wildlife sanctuary, biosphere reserve, tiger reserve, elephant corridor, wildlife migration corridor etc., is located within 1 Km. from boundary of the forest land proposed for diversion : No
- (v). Whether any rare/endangered/unique species of flora and fauna found in the area : Yes

9.

Details of any protected archaeological/heritage site/defence establishment or any other important monument located in the area, if any :

- (i). Whether any protected archaeological/heritage site/defence establishment or any other important monument is located in the area : No

10. Comment as to the reasonability of the extent of the forest land proposed for diversion :

- (i). Whether the requirement of forest land as proposed by the user agency is unavoidable and bare minimum for the project : Yes





11. Details of violation(s), if any ,committed :





- (i). Whether any work in violation of the Act or guidelines issued under the Act has been carried out : No

12. Whether work in violation is still in progres(Yes/No) : No Data





13. Details of compensatory afforestation scheme :

- (i). Patch wise details for Degraded Area (To be earmarked by DFO)
(i). Total Financial Outlay for C.A(lacs): 64869892

Patch Wise Details						
S.no	Patch No.	Area(ha.)	Name of PF/RF	Range	Compartment No	Uploaded KML file of patch
1	1	80.00	Badgaon PF	Tandwa	341,342,343,347	 View file
2	2	34.61	Kadamdiri PF	Tandwa	11,41P,42,53	 View file
3	3	71.60	Brinda PF	Tandwa	116,124	 View file
4	4	55.00	Sisai PF	Tandwa	1122,1123,1175,1176	 View file

- (ii). Copy of CA scheme details: 
- (iii). Scanned copy of the Geo-referenced map of the forest land proposed for C.A. prepared by using DGPS or Total Station: 
- (iv). Copy of Survey of India Toposheet indicating boundary of forest land proposed for C.A.: 
- (v). Copy of NOC from Competent Authority : 

Additional information Details :

S. No.	Documents	Remarks
1		Manual Part-II
2		Recommendation.
3		Justification.
4		SIR Brief Notes.

14. District Profile :

S.no	District Name	Geographical area of the district (in ha.)	Forest area of the district (in ha.)	Total forest area diverted since	No. of Approved Cases	Forest Land including penal C.A. (in ha.)	Progress of compensatory afforestation as on(date)	A) Forest land (in ha.)	B) Non-forest land (in ha.)
------	---------------	--	--------------------------------------	----------------------------------	-----------------------	---	--	-------------------------	-----------------------------

				1980 (in ha.)					
1	Chatra	370600	201370	1575.27	24	1930.90	31/01/2023	1761.65	0.00

15. Site inspection report of the DFO/CCF/Nodal Officer highlighting important facts pertaining to the forest land :

Division Name	Circle	Site inspected By	Whether site inspected	No. of times site visit	Site inspection report	Date of visit
NO Data						

(Specific recommendation of the DFO/CCF/Nodal Officer with (Part II, III & Part IV)).

16. Specific recommendation of the DFO/CCF/Nodal Officer for acceptance or otherwise of the proposal with reason :

Division	Circle	Recommendation By	Recommendation	Reason	Letter	Whether CF agreed
NO Data						

Print page

Surendra Prasad Suman
Divisional Forest Office,
Chatra South Forest Division