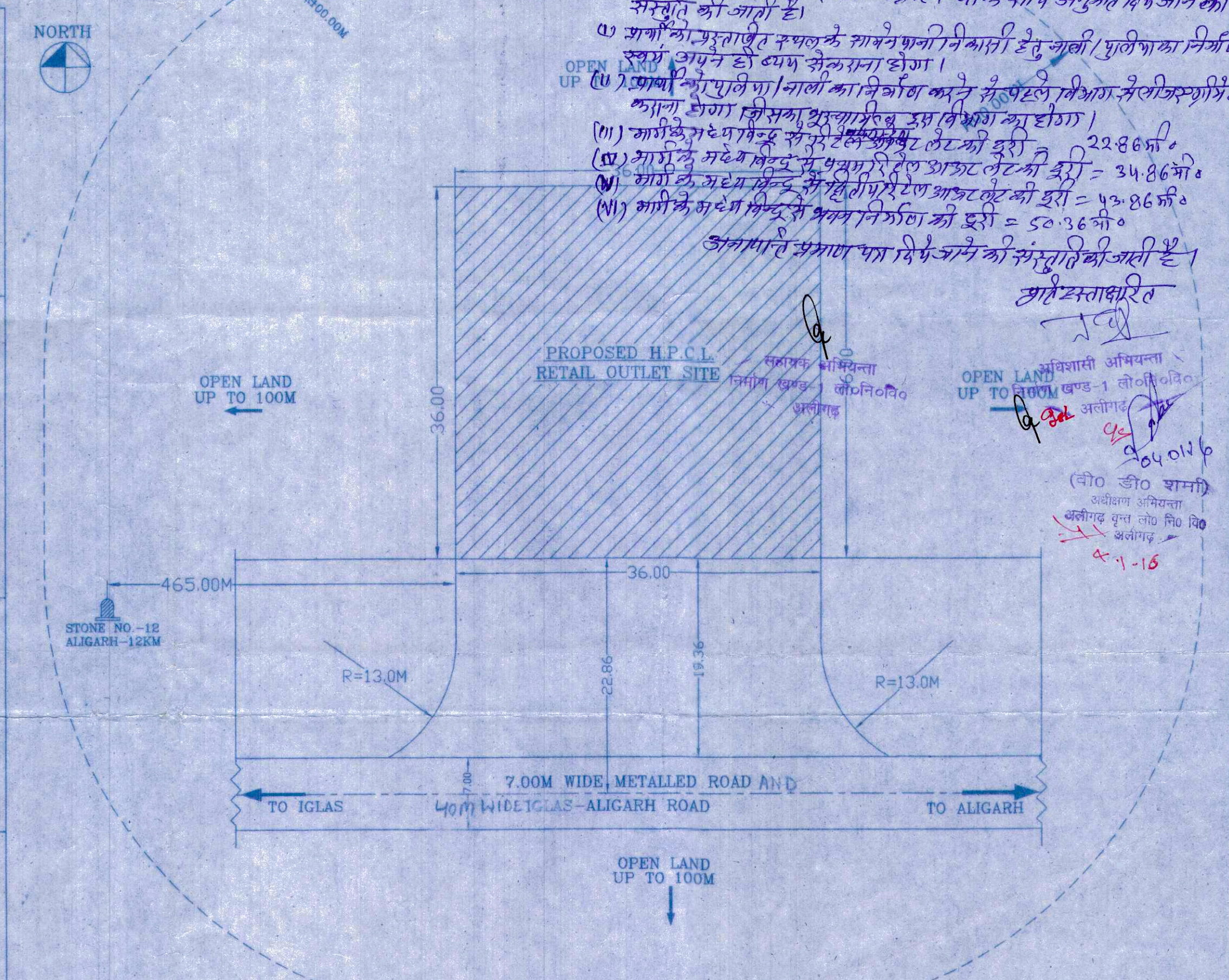
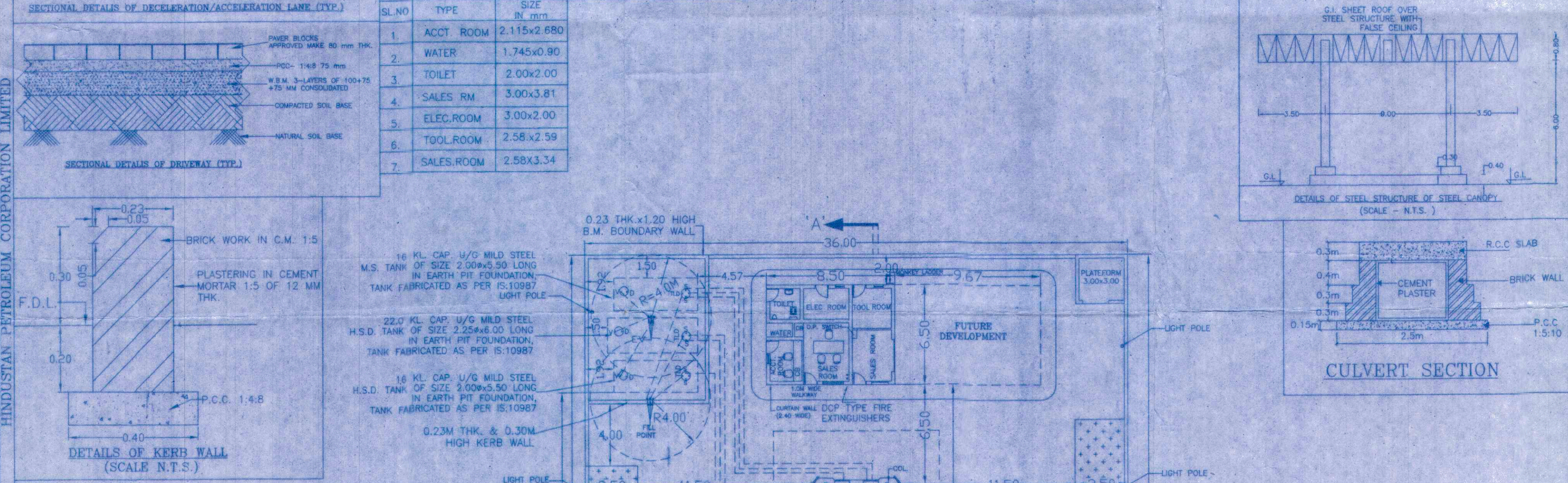


अकारित प्रमाण प्राप्त दिवस को संसूचित करती है।  
प्रतिस्थापित



SITE PLAN  
(SCALE = 1:400)





LAYOUT PLAN  
SCALE=1:200

- NOTES:-
01. CERTIFIED THAT NO OTHER STRUCTURE WILL BE ERRECTED NOR ANY OTHER SERVICE RENDERED EXCEPT THAT CONNECTED WITH THE PETROL PUMP WITHOUT THE PRIOR APPROVAL OF P.W.D.
02. CERTIFIED THAT THERE IS NO ROAD CROSSING WITHIN 100M OF THE TANGENT-POINT-OF THE CURVE OF SIDE ROAD AND THAT OF THE FUEL PUMP-SERVICE STATION.
03. CERTIFIED THAT THERE IS NO OBJECTION FROM ROAD POINT OF VIEW FOR THE INSTALLATION OF THE PUMP. THE PROPOSAL WILL NOT EFFECT THE IMPROVEMENT OF THE ROAD.
04. CERTIFIED THAT NO OTHER PETROL PUMP EXIST WITHIN THE DISTANCE 0.5 KM. ON EITHER SIDE OF THE PETROL PUMP.
05. CERTIFIED THAT THE BERM PORTION IS NOT INCLUDED IN THE AREA OF THE LAND TO BE LEASED FROM P.W.D. FOR APPROACH ROAD BUT IS TO BE METTABLE BY THE CORPORATION.
06. CERTIFIED THAT ALL THE CONDITIONS LAID DOWN BY THE GOVT. OF INDIA AND IRC FROM TIME TO TIME WITH THE LOCATION OF ROAD SIDE FUEL STATION HAVE BEEN COMPLIED.
07. NO DRAIN, SEWER & STRUCTURE WITHIN 1.50M FROM U/G TANKS.
08. SUCTION PIPE UNDER THE DRIVE WAY HOUSED IN PIPE SLEEVES,
09. ELECTRIC FITTINGS CONFORM TO IS CODE NO. 2148 FOR DISPENSING PUMPS ONLY.
10. D/S BOARD 1.50M HIGH FROM FLOOR LEVEL AND WILL NOT BE KEPT UNDER LOCK AND KEY.
11. TANKS DEPT BY TANK LORRY.
12. 40MM DIA VENT , 4.0M HIGH FROM G.L. & 4.0M CLEAR AROUND. THE OPEN END OF VENT PIPES COVERED WITH TWO LAYERS OF NON CORROSIVE METAL WIRE GAUGE OF 1.1 MESH PER LINER CM.
13. NO HEDGES AND PLANTS MORE THAN 0.60M HIGH SHOULD BE GROWN AROUND THE BUFFER STRIP.
14. THERE SHOULD BE SUFFICIENT STANDING SPACE INSIDE THE STATION FOR THE VEHICLES TO WAIT FOR THEIR TURN.
15. IN AND OUT SIGN ARE TO BE PUT TO GUIDE VEHICLES DURING THE DAY AND ARE PROPERLY LIT UP TO GUIDE THEM AT NIGHT.
16. ALL THE STRUCTURE (IF ANY ON GOVT. LAND) SHOULD BE TEMPORARY.
17. NO SMOKING SIGN, FIRE EXTINGUISHERS AND FIRE BUCKETS PROVIDED AT SITE.
18. CERTIFIED THAT BUTTER SHOULD NOT HAVE ANY INSTALLATION, UNDER GROUND TANKS ETC.
19. CERTIFIED THAT THE KERBING STONE ALONG BUFFER IS TO BE MADE BY CORPORATION.
20. CERTIFIED THAT THE METALLING OF THE BERM PORTION AT THE COST OF CORPORATION IS TO BE PROVIDED.
21. CERTIFIED THAT THERE WILL NOT BE ANY HINDRANCES FROM OVER HEAD LINES AND POLES.
22. CERTIFIED THAT THE SURPLUS WATER WILL NOT BE DISPOSED OFF IN PWD LAND.
23. CERTIFIED THAT ALL CLEARANCES/APPROVAL FROM MOP, IRC & OTHER RELEVANT GOVT. DEPTS. HAVE ALREADY BEEN OBTAINED.
24. CERTIFIED THAT THERE IS NO COURT CASE PENDING IN ANY COURT OF INDIA AGAINST THE PREMISES.
25. CERTIFIED THAT THIS IS NOT A RESITMENT CASE.
26. TANKS INSTALLED PER DRG. NO. - HPLC-INST-EP-1 to 2, HPLC-INST-1 to 2, HPLC-INST-GT-1 to 2, HPLC-INST-UCR-1 to 4, HPLC-INST-RCC C.O.E. NAGPUR WISE HIS LETTER NO. - P6(360, DATED-18/10/2010
27. CERTIFIED THAT CANOPY WILL BE CONSTRUCTED AS SOUND ENGINEERING SPECIFICATION.
28. CERTIFIED THAT THE TANKS HAVE BEEN FABRICATED ACCORDING WITH IS 8081 CORPORATION & ALSO CONFORMING TO EXPLOSIVE RULES 124 OF 1976 & IS 803/110 OF 1962 & ISS 816 & 813 OF 1966
29. CERTIFIED THAT SITE MEETS APPLICABLE IRC NORMS

LAND DETAILS	
VILLAGE.:-	JAROTH
KHASRA NO.:-	78/GATA
TEHSIL :-	IGLAS
POLICE STN.:-	IGLAS
RAILWAY STN.:-	ALIGARH
DISTRICT :-	ALIGARH

TOTAL RO PLOT AREA= 1296.00 SQM

S.No.	DATE	BRIEF RECORD REVISIONS	INITIAL
		<b>HINDUSTAN PETROLEUM CORPORATION LIMITED</b> ( AGRA REGIONAL OFFICE ) ( A Government of India Enterprise )	
SITE & LAYOUT PLAN OF FILLING STAION ON KHASRA NO-78/GATA, AT VILLAGE-JAROTH, IGLAS-ALIGARH ROAD, TEHSIL IGLAS DISTT- ALIGARH,		DATE 10-10-2015	DWG.No AGR 15-16 007
M/S EXPLO. LIC:- SCALE AS SHOWN CHECKED BY :-		APPLICANT BY :- <div style="text-align: center;">   <b>अनूप कुमार अग्रवाल</b>          नरिल अधिकारी - रिटेल अग्रग्रेडेशन          हिन्दुस्तान पेट्रोलियम कॉर्पोरेशन लिमिटेड          89/2 इण्डिया भवन, प्लॉट नं. 100          कृष्ण पुरा, अजमेर       </div>	