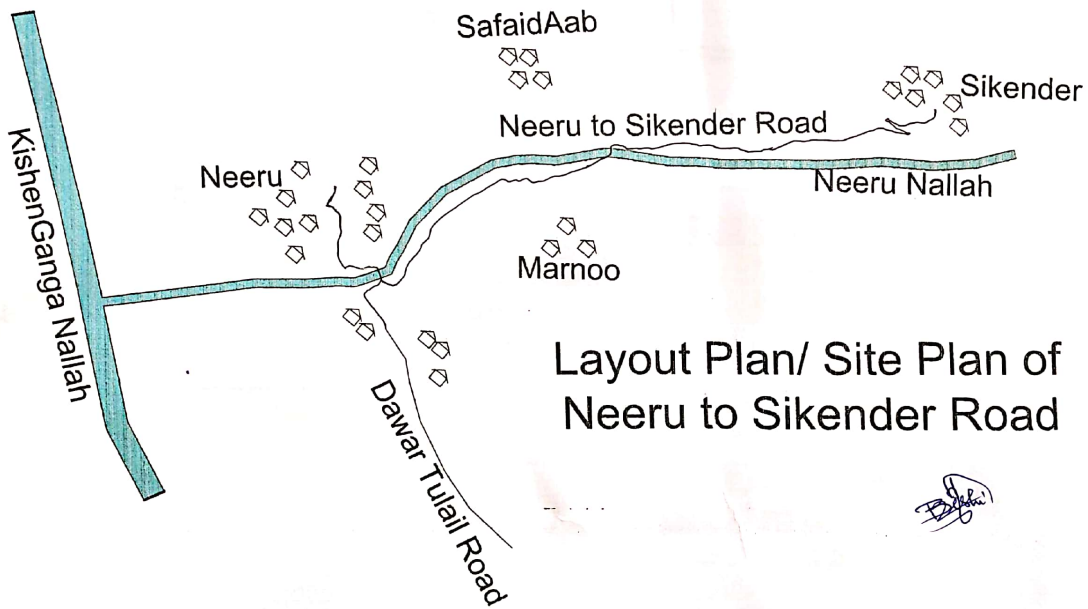
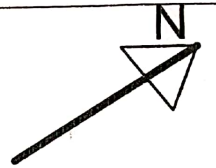


PMGSY (JKRRDA) Division Bandipora




Layout Plan/ Site Plan of
Neeru to Sikender Road

[Signature]

Scale 1: 12500

NEERU TO SIKENDER ROAD ALIGNMENT

NEERU TO SIKENDER ROAD LINEAR PLAN



Forest Area Detail

AREA DETAIL OF ROAD = LENGTH X WIDTH
LENGTH OF ROAD
UNDER FOREST AREA = FROM RD-2/500 TO RD-6/000
AREA IN SQM = 3500 M X 10.50 M
AREA IN SQM = 36750.00SQM
AREA IN HECTARES = 3.67 HA

SITE PLAN/ LAYOUT PLAN FOR DIVERSION OF FOREST LAND FOR
CONSTRUCTION OF NEERU TO SIKENDER ROAD PKG NO. JK03-72



PMGSY (JKRRDA)
DIVISION
BANDIPORA


EXECUTIVE ENGINEER
PMGSY DIV BANDIPORA