

No. Camp/ Gohar

From :

M/S Shakti Hydro Electrical Company,
Village & P.O. Shalla, Tehsil Chachiyot.

To :

The Nodal officer-cum-AP CCF(FCA)
O/O Pr.CCF. H.P.(HoFF)

Subject :

Diversion of 1.634 ha of Forest Land in Favour of M/S Shakti Hydro Electrical Company, D-III, Defence colony, New Delhi for the C/O approach road to 3.5 MW project site, laying of transmission line & Drifth, within the jurisdiction of Nachan Forest Division, Distt. Mandi, H.P.

Sir,

Kindly refer to your office letter No. Ft.48-1747/2008(FCA) dated 14.01.2014 on the above cited subject.


2.

The pointwise reply of the shortcomings raised are as under :

1. The applicant detail were uploaded by mistake. Now these are corrected and uploaded again.
2. Need full is done.
3. Needful is done.
4. Needful is done & GPS coordinates have been attached.
5. We have applied for the FRA certificate to DC Mandi & FRA certificate will be submitted as & when it will be received. Although a undertaking is also uploaded in other documents.
6. Necessary certificate of DFO & DC is uploaded.
It is therefore, requested to please accept our proposal so that case can be submitted further.

Thanking you.

Yours faithfully



Dated : 20.01.2015.

M/S Shakti Hydro Electrical Company,
Village & P.O. Shalla, Tehsil Chachiyot.

B-2.4 Component wise breakup (Note:Multiple entries of Component allowed)**Component wise Linear breakup (Note:1Km square=100ha.)**

Component*	Length(if any)	Forest Land Width(if any)	Area	Length(if any)	Non Forest Land Width(if any)
	(km.)	(km.)	(ha.)	(km.)	(km.)




Component	Length of Forest Land(in Km.)	Width of Forest Land(in Km.)	Forest Land(in ha.)	Length of Non Forest Land(in Km.)	Width of Non Forest Land(in Km.)
Transmission line	0.748	0.015	1.122	1.374	0.015
Approach road	0.835	0.00528	0.4412	0.0065	0.0054
Drifth	0.029	0.018	0.0522	0	0
Dumping	0.0116	0.016	0.0186	0	0

Shakti Hydro Chachiot 3.5 MW SHEP

GPS COODINATES in C/O approach Road for the Wier site


Road	31*32"14.36"	77*02"33.25"
	31*32"15.04"	77*02"35.56"
	31*32"16.41"	77*02"39.54"
	31*32"16.81"	77*02"39.15"
	31*32"16.58"	77*02"35.84"
	31*32"15.83"	77*02"28.58"
	31*32"14.32"	77*02"26.24"
	31*32"14.96"	77*02"25.90"
	31*32"15.20"	77*02"26.60"
	31*32"16.15"	77*02"28.16"
	31*32"17.78"	77*02"30.16"
	31*32"19.90"	77*02"31.70"
	31*32"18.91"	77*02"34.58"
	31*32"18.88"	77*02"36.37"
Drifh	31*32"33.54"	77*02"36.75"
	31*32"39.39"	77*02"33.82"
	31*32"40.95"	77*02"31.51"
Transmission line	31*34"02.98"	77*01"49.98"
	31*34"10.34"	77*01"47.73"
	31*34"12.28"	77*01"49.20"
	31*34"21.83"	77*01"57.46"
	31*34"20.98"	77*02"04.40"
	31*34"24.58"	77*02"06.18"
	31*34"28.79"	77*02"09.14"
	31*34"37.34"	77*02"16.26"
	31*34"48.20"	77*02"20.95"
	31*34"52.18"	77*02"22.35"


 Shakti Hydro Electrical
 Co. Pvt. Ltd., (Chachiot SHEP)
 Datta Bafene Colony, New Delhi

CHECK LIST SERIAL NUMBER 13

F.R.A

Certificate regarding settlement of complete rights under the Forest Rights Act, 2006 in respect of the land proposed for the project is pending with the issuing authority i.e. District Collector Mandi , Distt. Mandi. As and when, it is issued by the competent authority, the same will be provided immediately.



Shakti Hydro Electrical
Co. Pvt. Ltd., (Chachlot 3.5 MW)
D-111 Defence Colony New Delhi

Check List Sr. No. 20

**JOINT CERTIFICATE REGARDING NON-AVAILABILITY OF NON FOREST LAND
FOR RAISING COMPENSATORY PLANTATION.**

This is to certify that all the Government waste land in this District is considered as forest land in view of 1952 notification of Government of Himachal Pradesh, hence there is non-availability of suitable non forest land within the jurisdiction of Nachan Forest Division, Mandi District, for raising of compensatory plantation in lieu of diversion of forest land for the construction of approach road from main road Kot Devidarh at Shalla Sherpur to 3.5 MW SHP Project at Shalla weir site, laying out of Transmission Line & Tunnel Tehsil Chachiot, District Mandi (HP) under the jurisdiction of Nachan Forest Division of District Mandi, Himachal Pradesh.


Collector
Mandi (H.P.)
Mandi, Distt. Mandi (HP)


Divisional Forest Officer
Nachan Forest Division at Gohar

**CERTIFICATE FOR NON AVAILABILITY OF NON-FOREST LAND FOR RAISING
COMPENSATORY AFFORESTATION**

Certified that more than 50% of the total geographical area in the State of Himachal Pradesh is in the category of 'Forest'. It is further certified that no suitable non-forest land is available for raising compensatory plantation in the state. Hence, the compensatory Afforestation shall be done in degraded forest land on double the area being diverted for the construction of approach road from main road Kot Devidarh at Shalla Sherpur to 3.5 MW SHP Project at Shalla weir site, laying out of Transmission Line & Tunnel Tehsil Chachiot, District Mandi (HP) under the jurisdiction of Nachan Forest Division of District Mandi, Himachal Pradesh.

Chief Secretary to the
Government of Himachal Pradesh Shimla