

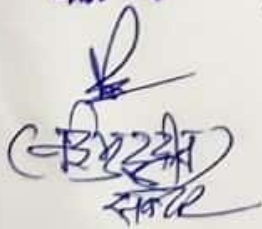
"LAND SUITABILITY CIRTIFICATE BY DFO (T)"


Subject: Proposal for seeking permission to use the 9.90 ha. forest land for widening & strengthening of Naugarh to Bandh Road from Km 0.00 to 12.000 in Tah.-Naugarh, Distt.-Chandauli by Temporary-Division (P.P.), P.W.D., Chandauli (U.P)


This is to certify that 9.90 ha. non-forest land as per details given below in Pargana- Kera-Magaraaur, Tah.-Naugarh, Distt.-Chandauli, identified for the compensatory afforestation is suitable for plantation from management point of view and is free from all sorts encumbrance and encroachment.

Patch. No.	Village Name	Kasara No	Area (In Hac.)
1.	Tikuriya	197 Gha	2.200
2.	Tikuriya	197 Gha	2.300
3.	Tikuriya	197 Gha	1.594
4.	Tikuriya	198	0.499
5.	Tikuriya	234 Ga	3.307
	Total		9.900 Ha.

6/22
क्षेत्रीय वन अधिकारी
मझगाँव


सह


उप प्रभागीय वन अधिकारी
नौगढ़
काशी वन्य जीव प्रभाग
रामनगर, वाराणसी


(आशुतोष जायसवाल)
प्रभारी वन अधिकारी
काशी वन्य जीव प्रभाग
रामनगर वाराणसी
28/01/2020