

Government of Uttar Pradesh
Office of the District Collector
Chandauli (U/P.)

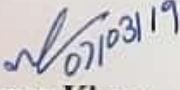
No. 1/कैय EE/2019 II


Dated 08/03/2019

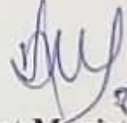
TO WHOM SO EVER IT MAY CONCERN

In compliance of Ministry of Environment & Forest (MoE&F), Govt. of India's, letter No. 11-09/98-FC (pt) dated : 28th October 2014, it is certified that Project envisages the use of 06.75 ha. Reserve Forest Land for diversion (under FCA-1980) for widening & Strengthening of Naugarh to Chakarghatta Road from Km.0.00 to 07.50 Under Road Conectivity Project on Left Wing Extermism Area (RCPLWEA) by Temporary-Division (P.P.), P.W.D. Chandauli (U.P.) Falls within villages - Naugarh, Tekuriya, Bhaisora, Charchuya, Dhanur, Batuwawa in Tehsil Naugarh, Distt. Chandauli.

It is further certifid that the forest land proposed to be diverted was notified as "Forest" less than 75 years prior to the 13th day of December, 2005. The located Villages having no recorded population of Scheduled Tribes, as per the Census 2001 but having the recorded population of scheduled tribes as per the Census 2011. But "No" rights of Primitive of Tribal groups and Pre-agriculture Communities are being affected.


Manoj Kumar Khare,
Divisional Forest Officer,
Kashi Wild Life Division,
Ramnagar, Varanasi.


V.N. Yadav
Executive Engineer
Ty. Div. (P.P.) P.W.D.,
Mughalsarai, Chandauli.


District Magistrate
Chandauli.
(नवनीत सिंह-चहल)
जिलाधिकारी
चन्दौली