



Jammu and Kashmir Forest Department
OFFICE OF THE DIVISIONAL FOREST OFFICER
RAMBAN FOREST DIVISION, RAMBAN
Tel/Fax-01998-266623, Email-dforamban@gmail.com

Land Suitability Certificate

Full title of the project

4 Laning of Ramban Banihal Section of NH 44 (old NH1A)
at CRITICAL LOCATIONS between km 151 and km 187 in
the UT of Jammu & Kashmir

File No:

FP/JK/ROAD/145108/2021

Date of Proposal:

22-07-2021

It is certified that 12 Ha land bearing survey no./compartment No. 42/Bnl of village Vurnar Tehsil Banihal District Ramban identified for the Compensatory Afforestation is suitable for plantation from management point of view and is free from all sorts of encumbrances and encroachments.

Dated:-06-09-2021

Place:-Ramban


Block Officer
Banihal


Range Officer
Forest Banihal

95

Divisional Forest Officer
Ramban Forest Division
Ramban



Jammu and Kashmir Forest Department
OFFICE OF THE DIVISIONAL FOREST OFFICER
RAMBAN FOREST DIVISION, RAMBAN
Tel/Fax-01998-266623, Email-dforamban@gmail.com

Land Suitability Certificate

Full title of the project

4 Laning of Ramban Banihal Section of NH 44 (old NH1A)
at CRITICAL LOCATIONS between km 151 and km 187 in
the UT of Jammu & Kashmir
FP/JK/ROAD/145108/2021
22-07-2021

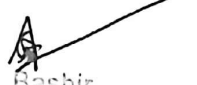
File No:

Date of Proposal:

It is certified that **8 Ha** land bearing survey no./compartment No. **58/Ar** of village **Hill**
Dachan Gool Tehsil **Gool** District **Ramban** identified for the Compensatory Afforestation is
suitable for plantation from management point of view and is free from all sorts of encumbrances
and encroachments.

Dated:- 06-09-2021

Place:- Ramban


Block Officer
Block Forest Officer
Block Deddha


Range Officer
Forest Range

C/S

Divisional Forest Officer
Ramban Forest Division
Ramban



Jammu and Kashmir Forest Department
OFFICE OF THE DIVISIONAL FOREST OFFICER
RAMBAN FOREST DIVISION, RAMBAN

Tel/Fax-01998-266623, Email-dforamban@gmail.com

Land Suitability Certificate

Full title of the project

4 Laning of Ramban Banihal Section of NH 44 (old NH1A)
at CRITICAL LOCATIONS between km 151 and km 187 in
the UT of Jammu & Kashmir

File No:

FP/JK/ROAD/145108/2021

Date of Proposal:

22-07-2021


It is certified that 25 Ha land bearing survey no./compartment No. 61/Ar of village Privali Dachan Gool Tehsil Gool District Ramban identified for the Compensatory Afforestation is suitable for plantation from management point of view and is free from all sorts of encumbrances and encroachments.

Dated:- 06-09-2021


Place:- Ramban


Block Officer

Block Forest Officer
Block, Deddha


Range Officer

Range Officer
Forest Range Gool.


Divisional Forest Officer
Ramban Forest Division
Ramban

1970-1-10
1970-1-10

1970-1-10

1970-1-10

1970-1-10

1970-1-10

1970-1-10

[Handwritten signature]

1970-1-10

1970-1-10

1970-1-10

1970-1-10

1970-1-10

1970-1-10

1970-1-10

1970-1-10

1970-1-10

1970-1-10

1970-1-10

1970-1-10

1970-1-10

1970-1-10

1970-1-10

1970-1-10



Jammu and Kashmir Forest Department
OFFICE OF THE DIVISIONAL FOREST OFFICER
RAMBAN FOREST DIVISION, RAMBAN
Tel/Fax-01998-266623, Email-dforamban@gmail.com

Land Suitability Certificate

Full title of the project

4 Laning of Ramban Banihal Section of NH 44 (old NH1A)
at CRITICAL LOCATIONS between km 151 and km 187 in
the UT of Jammu & Kashmir

File No:

FP/JK/ROAD/145108/2021

Date of Proposal:

22-07-2021


It is certified that **30 Ha** land bearing survey no./compartment No. **8/BnI** of village **Shagan** Tehsil **Khari** District **Ramban** identified for the Compensatory Afforestation is suitable for plantation from management point of view and is free from all sorts of encumbrances and encroachments.

Dated:-06-09-2021

Place:-Ramban


Block Officer


Range Officer,
Forest Banihal
Range Officer

9/5

Divisional Forest Officer
Ramban Forest Division
Ramban



Jammu and Kashmir Forest Department
OFFICE OF THE DIVISIONAL FOREST OFFICER
RAMBAN FOREST DIVISION, RAMBAN
Tel/Fax-01998-266623, Email-dforamban@gmail.com


Land Suitability Certificate

Full title of the project 4 Laning of Ramban Banihal Section of NH 44 (old NH1A)
at CRITICAL LOCATIONS between km 151 and km 187 in
the UT of Jammu & Kashmir
File No: FP/JK/ROAD/145108/2021
Date of Proposal: 22-07-2021

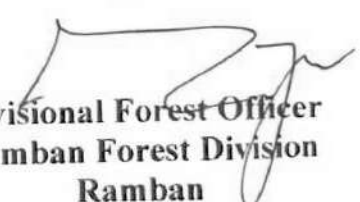
It is certified that **14 Ha** land bearing survey no./compartment No. **09/R** of village **Nagnani Neel-D** Tehsil **Ramsoo** District **Ramban** identified for the Compensatory Afforestation is suitable for plantation from management point of view and is free from all sorts of encumbrances and encroachments.

Dated:-06-09-2021

Place:-Ramban


Block Officer
Neel


Range Officer
Forest Range Ramban

9/5

Divisional Forest Officer
Ramban Forest Division
Ramban



Jammu and Kashmir Forest Department
OFFICE OF THE DIVISIONAL FOREST OFFICER
RAMBAN FOREST DIVISION, RAMBAN

Tel/Fax-01998-266623, Email-dforamban@gmail.com

Land Suitability Certificate

Full title of the project	4 Laning of Ramban Banihal Section of NH 44 (old NH1A) at CRITICAL LOCATIONS between km 151 and km 187 in the UT of Jammu & Kashmir
File No:	FP/JK/ROAD/145108/2021
Date of Proposal:	22-07-2021


It is certified that **11 Ha** land bearing survey no./compartment No. **09/R** of village **Sargali Neel-D** Tehsil **Pogal Paristan** District **Ramban** identified for the Compensatory Afforestation is suitable for plantation from management point of view and is free from all sorts of encumbrances and encroachments.

Dated:-06-09-2021

Place:-Ramban


Block Officer
Block O
Forest Blo- *Neel*


Range Officer
Range Officer
Forest Range Ramban

C/S

Divisional Forest Officer
Ramban Forest Division
Ramban



Jammu and Kashmir Forest Department
OFFICE OF THE DIVISIONAL FOREST OFFICER
RAMBAN FOREST DIVISION, RAMBAN
Tel/Fax-01998-266623, Email-dforamban@gmail.com


Land Suitability Certificate

Full title of the project 4 Laning of Ramban Banihal Section of NH 44 (old NH1A)
at CRITICAL LOCATIONS between km 151 and km 187 in
the UT of Jammu & Kashmir
File No: FP/JK/ROAD/145108/2021
Date of Proposal: 22-07-2021

It is certified that **14 Ha** land bearing survey no./compartment No. **19/R** of village **Googli Dhar Hochak** Tehsil **Pogal Paristan** District **Ramban** identified for the Compensatory Afforestation is suitable for plantation from management point of view and is free from all sorts of encumbrances and encroachments.

Dated:-06-09-2021

Place:-Ramban


Block Officer *Pogal*
Ab. Majid Naik
Forester
Block Officer... *Pogal*


Range Officer
Range Officer
Forest Range Ramban

C/s

Divisional Forest Officer
Ramban Forest Division
Ramban



Jammu and Kashmir Forest Department
OFFICE OF THE DIVISIONAL FOREST OFFICER
RAMBAN FOREST DIVISION, RAMBAN
Tel/Fax-01998-266623, Email-dforamban@gmail.com


Land Suitability Certificate

Full title of the project 4 Laning of Ramban Banihal Section of NH 44 (old NH1A)
at CRITICAL LOCATIONS between km 151 and km 187 in
the UT of Jammu & Kashmir
File No: FP/JK/ROAD/145108/2021
Date of Proposal: 22-07-2021


It is certified that 6 Ha land bearing survey no./compartment No. 42/R of village Dodla Balhote Tehsil Ramban District Ramban identified for the Compensatory Afforestation is suitable for plantation from management point of view and is free from all sorts of encumbrances and encroachments.

Dated:-06-09-2021

Place:-Ramban


Block Officer
Block Officer
Forest Block Ramban


Range Officer
Forest Range Ramban

C/S

Divisional Forest Officer
Ramban Forest Division
Ramban