

**ANNEXURE**

(See Rule 6)

**Form-A**

(Form for seeking prior approval under section 2 of the proposals by the State Governments and other authorities)


**PART-1**

(to be filled up by agency)


1	Project Details	:	Roads & Buildings Department. (District R&B Officer, Nizamabad)
(i)	Short narrative of the proposal and project/scheme for which the forest land is required		Diversion of Forest land for Construction of road from Devakkapet to Thatipally road from km.0/0 to 10/0 in Nizamabad division in F/o EE, District (R&B) Officer, Nizamabad District
(ii)	Map showing the required forest land, boundary of adjoining forest on a 1:50,000 scale map		DGPS surveyed map duly authenticated by the Geomatics cell of Prl. Chief Conservator of Forests office is enclosed.
(iii)	Cost of the project		Rs.920.00 Lakhs
(iv)	Justification for locating the project in forest area		<p>The Government of Telangana State has decided for construction of road from Devakkapet to Thatipally</p> <p>The Govt. vide GO Rt.No.464, T.R&amp;B Dept, dated.16.10.2020 has approved administrative sanction for Construction of road from Devakkapet to Thatipally road.</p> <p>The length of the road for which administrative sanction is accorded is from Km 0/0 to 10/0 of Devakkapet to Thatipally road. Out of the above stretch, existing road to a length of 8229.23 M (as per the DGPS authentication received from PCCF office) is passing through Forest Area.</p> <p>As there is no alternative to that of construction of BT road of the existing earthen road, proposal is being furnished for diversion of forest land.</p> <p>As per the area statement enclosed, 4.938 Hectares or (12.20Acres) of forest land is required for diversion.</p>
(v)	Cost-benefit analysis		<b>Cost Benefit (CB) analysis</b> doesn't arise, as the area proposed for diversion is less than 5.00 ha.
(vi)	Employment likely to be generated		365 Man days
2	Purpose -wise breakup of the total land required		For Construction of BT road in place of earthen road

Sl.no	Stretch	Area in Ha
1	Km 1/3 to 9/529.23 .	4.938
	<b>Total Forest area required</b>	<b>4.938 HA</b>
3	Details of displacement of people due to the Project, if any	No displacement of people due to this project.
(i)	Number of families	None
(ii)	Number of Scheduled casts/Scheduled Tribe families	None
(iii)	Rehabilitation Plan	Does not arise
4	Whether clearance under Environment (Protection) Act.1986 required (Yes/No)	Not required
5	Undertaking to bear the cost of raising and maintenance of compensatory afforestation as well as cost for protection and regeneration of safety zone, etc as per the scheme prepared by the State Government	Enclosed
6	Details of Certificates/Documents enclosed as required under the instructions	<ol style="list-style-type: none"> <li>1. Undertaking to bear the cost of NPV</li> <li>2. Undertaking to bear the cost of Addl. NPV.</li> <li>3. Undertaking to bear the cost towards Compensatory Afforestation charges.</li> <li>4. Certificate of no-alternative non-forest land available for the subject project.</li> <li>5. DGPS surveyed map duly authenticated by the Geomatics cell of Prl. Chief Conservator of Forests office is also enclosed.</li> </ol>

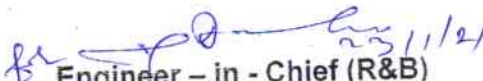
Dated 23.01.2021.

Signature: 

**Designation: Executive Engineer**  
(R&B) Division :: Nizamabad.

  
Superintending Engineer  
(R&B) Circle, Nizamabad

COUNTER SIGNED BY

  
Engineer - in - Chief (R&B)  
State Roads & CRN, Hyderabad.