





GOOGLE MAP SHOWING THE APPROACH ROAD FOR UBBALAGUNDI IRON ORE MINE M.L. NO.008 OF M/s. JSW STEEL LTD (ERSTWHILE LESSEE M/s. MYSORE MINERALS. LTD, M.L. NO. 995) SITUATED IN D.M. BLOCK & UBBALAGANDI RESERVE FORESTS OF SANDUR SOUTH & BELLARY RANGES, UBBALAGANDI VILLAGE, SANDUR TALUK , BALLARI DIVISION / DISTRICT, KARNATAKA



LEGEND	
	LEASE BOUNDARY OF ML NO. 008(995)
	SEGMENT-I OF APPROACH ROAD PROPOSED FOR "FC" IN FOREST AREA ALREADY IN EXISTENCE (USED BY ERSTWHILE LESSEE) L-604.67M X W-12M= 0.7256HA.
	SEGMENT-II OF APPROACH ROAD PROPOSED FOR "FC" IN FOREST AREA L-74.333 M X W-12M =0.0892HA.
	SEGMENT-III OF APPROACH ROAD IN NON-FOREST AREA, L-918.917 M X W-12M=1.1027HA.
NET AREA APPLIED FOR FC (SEGMENT-I & SEGMENT-II =0.7256 + 0.0892=0.8148 ~ 0.815 HA.	

For JSW Steel Ltd.

Authorised Signatory