


**Undertaking to pay cost of raising and maintenance of  
Compensatory Afforestation**

We here by Undertake to pay the cost of raising and maintenance of Compensatory Afforestation (including raising and maintenance of plantations, aided natural regeneration, SMC works etc.,) over non-forest land offered to forest department, as and when demanded by the forest authorities and also undertake to pay the additional amount if any due to escalation or any other charges at a later date as per the demand raised by the forest authorities in respect of “**Diversion of 4.1139 Ha of the Forest Land in Gudem RF of Kagaznagar division for Construction of Road from Bejjur to Somini of Bejjur (M) under PMGSY-Batch III scheme in Komaram Bheem Asifabad district in favour of Panchayat Raj Engineering Department.**”



**Break up of forest land required:**

Division Name	Block Name	Compt No	Length in meters	Width in meters	Area in Ha
Kagaznagar	Gudem RF	218, 219	4113.86	10	4.1139


  
Asst. Executive Engineer  
PR Sub-division Kowtala.

  
Deputy Executive Engineer  
PR Sub-division Kowtala.

  
District Panchayat Raj Engineer  
Kumram Bheem Asifabad Dist.

  
Regional Officer  
PR Circle, Adilabad  


Countersigned

  
Chief Engineer (PMGSY)  
Panchyat Raj Hyderabad.

**Undertaking for unqualified commitment from project authority to  
pay cost of extraction of tree growth**

We hereby undertake to pay the cost of exploitation of tree growth of the forest land proposed for diversion under the project as and when demanded by the forest authorities and also undertake to pay the additional amount if any due to escalation or any other charges at a later date as per the demand raised by the forest authorities in respect of in respect of " **Diversion of 4.1139 Ha of the Forest Land in Gudem RF of Kagaznagar division for Construction of Road from Bejjur to Somini of Bejjur (M) under PMGSY-Batch III scheme in Komaram Bheem Asifabad district in favour of Panchayat Raj Engineering Department.**"

**Break up of forest land required:**

Division Name	Block Name	Compt No	Length in meters	Width in meters	Area in Ha
Kagaznagar	Gudem RF	218, 219	4113.86	10	4.1139



Asst. Executive Engineer  
PR Sub-division Kowtala.



Deputy Executive Engineer  
PR Sub-division Kowtala.



District Panchayat Raj Engineer  
Kumrambheem Asifabad Dist.



Regional Officer  
PR Circle, Adilabad

Countersigned



Chief Engineer (PMGSY)  
Panchyat Raj Hyderabad.

### To Pay Net Present Value


We hereby undertake to pay Net Present Value (NPV) as per guidelines under Forest (Conservation) Act, 1980 and Wildlife (Protection) Act, 1972 in accordance with the orders of " Diversion of 4.1139 Ha of the Forest Land in Gudem RF of Kagaznagar division for Construction of Road from Bejjur to Somini of Bejjur (M) under PMGSY-Batch III scheme in Komaram Bheem Asifabad district in favour of Panchayat Raj Engineering Department."


We also hereby undertake to pay differential NPV amount, if any, due to escalation or revision of NPV, as and when demanded by the Forest Department.


### Break up of forest land required:

Division Name	Block Name	Compt No	Length in meters	Width in meters	Area in Ha
Kagaznagar	Gudem RF	218, 219	4113.86	10	4.1139


  
Asst. Executive Engineer  
PR Sub-division Kowtala.

  
Deputy Executive Engineer  
PR Sub-division Kowtala.

  
District Panchayat Raj Engineer  
Kumrambheem Asifabad Dist.

  
Regional Officer  
PR Circle, Adilabad

Countersigned

  
Chief Engineer (PMGSY)  
Panchyat Raj Hyderabad.



**To pay Addl. Cost of Net Present value (NPV)**


We hereby undertake to pay Addl. Cost of Net Present Value (NPV) as per guidelines under Forest (Conservation) Act, 1980 and Wildlife (Protection) Act, 1972 in accordance with the orders of the Hon'ble Supreme Court of India/ State Govt and MoEF in respect of " **Diversion of 4.1139 Ha of the Forest Land in Gudem RF of Kagaznagar division for Construction of Road from Bejjur to Somini of Bejjur (M) under PMGSY-Batch III scheme in Komaram Bheem Asifabad district in favour of Panchayat Raj Engineering Department.**"

We also hereby undertake to pay differential NPV amount, if any, due to escalation or revision of NPV, as and when demanded by the Forest Department.

**Break up of forest land required:**

Division Name	Block Name	Compt No	Length in meters	Width in meters	Area in Ha
Kagaznagar	Gudem RF	218, 219	4113.86	10	4.1139


  
Asst. Executive Engineer  
PR Sub-division Kowtala.

  
Deputy Executive Engineer  
PR Sub-division Kowtala.

  
District Panchayat Raj Engineer  
Kumrambheem Asifabad Dist.

  
Regional Officer  
PR Circle, Adilabad

Countersigned

  
Chief Engineer (PMGSY)  
Panchayat Raj Hyderabad.

### AREA MINIMUM CERTIFICATE


Certified that the proposed 0.1667 Ha forest area for diversion is the minimum and essentially required for the " **Diversion of 4.1139 Ha of the Forest Land in Gudem RF of Kagaznagar division for Construction of Road from Bejjur to Somini of Bejjur (M) under PMGSY-Batch III scheme in Komaram Bheem Asifabad district in favour of Panchayat Raj Engineering Department.**"

Also certified that any other forest land has not taken for this project. We also hereby undertake that no taking of fresh forest land shall be carried out during execution of the Project.


#### Break up of forest land required:

Division Name	Block Name	Compt No	Length in meters	Width in meters	Area in Ha
Kagaznagar	Gudem RF	218, 219	4113.86	10	4.1139


  
Asst. Executive Engineer  
PR Sub-division Kowtala.

  
Deputy Executive Engineer  
PR Sub-division Kowtala.

  
District Panchayat Raj Engineer  
Kumrambheem Asifabad Dist.

  
Regional Officer  
PR Circle, Adilabad

Countersigned

  
Chief Engineer (PMGSY)  
Panchyat Raj Hyderabad.

## NON VIOLATION CERTIFICATE

Certified that no work has been carried out in violation of F©Act,1980 and W(P)Act,1972 in the proposed forest area for " **Diversion of 4.1139 Ha of the Forest Land in Gudem RF of Kagaznagar division for Construction of Road from Bejjur to Somini of Bejjur (M) under PMGSY-Batch III scheme in Komaram Bheem Asifabad district in favour of Panchayat Raj Engineering Department.**"


## CERTIFICATE


It is certified that, all the possibilities to avoid forest land for the project have been explored and it is found that no alternative suitable non-forest land is technically feasible and viable to that part of the work for which diversion has been proposed for " **Diversion of 4.1139 Ha of the Forest Land in Gudem RF of Kagaznagar division for Construction of Road from Bejjur to Somini of Bejjur (M) under PMGSY-Batch III scheme in Komaram Bheem Asifabad district in favour of Panchayat Raj Engineering Department..**"


## UNDERTAKING

The user agency is hereby undertake that no labour camp shall be established on the forest lands during the construction of the work in the proposed forest area for " **Diversion of 4.1139 Ha of the Forest Land in Gudem RF of Kagaznagar division for Construction of Road from Bejjur to Somini of Bejjur (M) under PMGSY-Batch III scheme in Komaram Bheem Asifabad district in favour of Panchayat Raj Engineering Department.**"


  
Asst. Executive Engineer  
PR Sub-division Kowtala.

  
District Panchayat Raj Engineer  
Kumrambheem Asifabad Dist.

  
Deputy Executive Engineer  
PR Sub-division Kowtala.

  
Regional Officer  
PR Circle, Adilabad

Countersigned

  
Chief Engineer (PMGSY)  
Panchyat Raj Hyderabad.

## **UNDERTAKING**

The user agency is hereby under take that no tree felling shall be taken up during the construction of the work" **Construction of Road from Bejjur to Somini of Bejjur (M) under PMGSY-Batch III scheme in Komaram Bheem Asifabad district in favour of Panchayat Raj Engineering Department."**



**Asst. Executive Engineer  
PR Sub-division Kowtala.**



**Deputy Executive Engineer  
PR Sub-division Kowtala.**



**District Panchayat Raj Engineer  
Kumrambheem Asifabad Dist.**



**Regional Officer  
PR Circle, Adilabad**



Countersigned




**Chief Engineer (PMGSY)  
Panchyat Raj Hyderabad.**




## UNDERTAKING

The user agency is hereby under take that no breaking of fresh forest land shall be carried out during the work "Construction of Road from Bejjur to Somini of Bejjur (M) under PMGSY-Batch III scheme in Komaram Bheem Asifabad district in favour of Panchayat Raj Engineering Department."




Asst. Executive Engineer  
PR Sub-division Kowtala.



Deputy Executive Engineer  
PR Sub-division Kowtala.



District Panchayat Raj Engineer  
Kumrambheem Asifabad Dist.



Regional Officer  
PR Circle, Adilabad

Countersigned



Chief Engineer (PMGSY)  
Panchyat Raj Hyderabad.



## UNDERTAKING

The user agency is hereby under take that any damage to forest area due to the work "Construction of Road from Bejjur to Somini of Bejjur (M) under PMGSY-Batch III scheme in Komaram Bheem Asifabad district in favour of Panchayat Raj Engineering Department." shall be compensated from the project cost. The extent of damage shall be assessed by the concerned Divisional Forest Officer/Central Government.



Asst. Executive Engineer  
PR Sub-division Kowtala.



Deputy Executive Engineer  
PR Sub-division Kowtala.



District Panchayat Raj Engineer  
Kumrambheem Asifabad Dist.



Regional Officer  
PR Circle, Adilabad

Countersigned



Chief Engineer (PMGSY)  
Panchyat Raj Hyderabad.

## UNDERTAKING

The user agency is hereby under take that any condition that the Divisional Forest Officer/Central Government may impose during the work for **Construction of Road from Bejjur to Somini of Bejjur (M) under PMGSY-Batch III scheme in Komaram Bheem Asifabad district in favour of Panchayat Raj Engineering Department.**"

In Kaghaznagar Forest Division, of Telangana state., from time to time for the protection and improvement of flora fauna in the forest areas, shall be applicable.



Asst. Executive Engineer  
PR Sub-division Kowtala.



Deputy Executive Engineer  
PR Sub-division Kowtala.



District Panchayat Raj Engineer  
Komarambheem Asifabad Dist.



Regional Officer  
PR Circle, Adilabad

Countersigned




Chief Engineer (PMGSY)  
Panchyat Raj Hyderabad.

**Area statement showing the forest area required for diversion.**


Sl.No	Forest Division	Name of the RF	Length in m	Width in m	Area in Ha.
1	Kaghaznagar	Gudem	4113.86 m	10.00	4.1139
Total					4.1139



**Asst. Executive Engineer  
PR Sub-division Kowtala.**



**Deputy Executive Engineer  
PR Sub-division Kowtala.**



**District Panchayat Raj Engineer  
Kumrambheem Asifabad Dist.**



**Regional Officer  
PR Circle, Adilabad**


Countersigned




**Chief Engineer (PMGSY)  
Panchyat Raj Hyderabad.**

### Model and Make of the ETS & DGPS/GNSS Instruments


It is certified that the ETS & DGPS/ GNSS Survey was carried out through an outsourcing agency. Make and Model of the ETS Instruments are Topcon hiper sr and Leica 1200 series. The make and model of the DGPS/GNSS instruments are Trimble and Leica 1200 series.



Asst. Executive Engineer  
PR Sub-division Kowtala.



Deputy Executive Engineer  
PR Sub-division Kowtala.



District Panchayat Raj Engineer  
Kumrambheem Asifabad Dist.



Regional Officer  
PR Circle, Adilabad

Countersigned



Chief Engineer (PMGSY)  
Panchyat Raj Hyderabad.