


JOINT SITE INSPECTION REPORT

A proposal has been submitted under the Indian Forest (Conservation) Act, 1980 for use of forest land for non-forestry purpose. The subject envisages the use of forest land for the construction of Kundradhan to Mamankot (PMGSY Road). The site inspection of the land involved in the proposal has been done by us on dated _____

On inspection of the site, it is found that the land required by the user agency is a forest measuring 7.69 ha.

Date:

(Signature) 
Name _____
Designation _____
Office Seal **Executive Engineer**
PMGSY Division
Mahore

(User Agency: Not below the rank of Executive Engineer)

(a) The user agency has not violated the provisions of Indian Forest (Conservation) Act, 1980 and no work has been started without proper sanction.

(b) It has been found that the user agency has violated the Indian Forest (Conservation) Act, 1980 provisions. A detailed report is attached.

(Note: Whichever of the above is applicable should be shown in bold letters)

Specific recommendation for acceptance or otherwise of the proposal.

Place :
Date:


(Signature)


Name _____
Designation _____
Office Seal


(Forest Officer not below the rank of DFO)

Land Calculation sheet coming in the road of land alignment from Kundardhan to Mamankote road under PMGSY

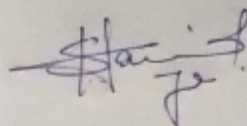
Continuing in the Road or land alignment from Kundardhan to Mamankote road under PMGSY											
S.No	Name of Road	User agency	Comptt -No.	Component	Length in Mtr	width in Mtr	Total (sq.Mtr)	Area		Rate per Ha	Total Amount
								Ha	Crop density		
1.00	Kundardhan to Mamankote	PMGSY	68/GG	P	5300.00	6.00	31800.00	3.18	0.50	897000.00	2852460.00
2.00				Dumping Yard	70.00	50.00	3500.00	0.35			313950.00
3.00				Dumping Yard	70.00	50.00	3500.00	0.35			313950.00
4.00				Dumping Yard	70.00	50.00	3500.00	0.35			313950.00
5.00			69/GG	Road	4200.00	6.00	25200.00	2.52			2260440.00
6.00				Dumping Yard	70.00	50.00	3500.00	0.35			313950.00
7.00				Dumping Yard	70.00	50.00	3500.00	0.35			313950.00
8.00				Dumping Yard	60.00	40.00	2400.00	0.24			215280.00
Total							76900.00	7.69			0.5



F.G.A.


B.O. Shergarhi


Range Officer
Forest Range Gulabgarh
H.Q. Mahore


Mohan Lal Gupta
Asstt. Executive Engineer
P.M.G.S.Y Sub Division
Mahore




Executive Engineer
PMGSY Division
Mahore

GENERAL ABSTRACT

Calculation sheet of cost of trees coming in the alignment of road from Kundardhan To Mamankotepassing through Compartment No 68/GG&69/GG under PMGSY

S. No.	Comptt. No.	Species	Dia Class								Total	Volume (cft)	Cost of Trees	Two time compensa tion	
			0-10	10-20	20-30	30-40	40-50	50-60	60-70	70-80					80-90
01.	68/GG 59/GG	Chakari	57	86	50	06	0	0	0	0	0	199	0	1027761.00	1027761.00
02.		Banj.	0	0	-	155	110	25	10	0	0	300	0	2673690.00	2673690.00
03.	69/GG	Kurkna	0	0	82	51	20	0	0	01	01	155	0	311000.00	311000.00
05		Chakari	190	63	40	0	0	0	0	0	0	293	0	899507.00	899507.00
06		Bang	0	0	0	132	90	25	0	0	0	247	0	2093794.0	2093794.0
07		Kurkna	0	0	65	47	0	0	0	0	0	112	0	177406.00	177406.00
Total			247	149	237	391	220	50	10	01	01	1306	0	7183158.00	7183158.00

[Signature]
F 8 a

[Signature]
B.O. Shesgashi

[Signature]
Range Officer
Forest Range Gulabgaith
HQ. Mahore

[Signature]
JE

[Signature]
AEE
Moham Lal Gupta
Asstt. Executive Engineer
P.M.G.S.Y. Division

[Signature]
XEN
Executive Engineer
PMGSY Division