



CERTIFICATE FOR MINIMUM USE OF FOREST LAND

This is to certify that all alternate alignments/locations have been tried and the forest area of **7.64** ha, involved in the proposal is unavoidable and forest minimum in the proposed diversion.


Place :

Date :



(Jamal Din)
Block Officer


Naseer Ahmed Malik
Range Officer Gulabgarh
Gulabgarh Forest Range
HQ Mahore


Mohan Lal Gupta
Asstt. Executive Engineer
P.M.G.S.Y Sub Division
Mahore


Signature of User Agency
Executive Engineer
Office Seal
PMGSY Division
Mahore

Countersigned


Mohinder Singh (SFS)
Divisional Forest Officer
Mahore Forest Division
H. Q Dharmari