


## FRA CERTIFICATE


OFFICE OF THE DISTRICT COLLECTOR, RUPNAGAR


No. 2037 / DRA DATED 12/11/2020

It is certified that the Forest land measuring 0.2153 Ha. located at *Charanganga Bandh area alongwith Anandpur Sahib to Naina Devi Road, Tehsil- Anandpur Sahib, Distt. Rupnagar (Punjab)* proposed to be diverted in plantation which was notified as "Forest" less than 75 years prior to the 13th day of December 2005 and located at *Charanganga Bandh area alongwith Anandpur Sahib to Naina Devi Road at Anandpur Sahib* under Rupnagar Forest Division, Rupnagar having no recorded population of Scheduled Tribes as per the census 2001 and the census 2011.

Place : Rupnagar.

  
District Collector,  
Rupnagar.

  
Divisional Forest Officer  
Rupnagar.

  
K. L. Mainotra  
Forest Conservation Specialist, IDIPT