

कार्यालय वन मण्डल अधिकारी, सिरसा।

हिसार बाईपास रोड़, सिरसा टेलिफोन न० 01666-243307

Email:- forest_sirsa@yahoo.com & dfo.sir-hry@nic.in

क्रमांक: २५५०
सेवा में

दिनांक: २५-०१-१९

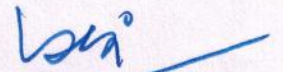
अतिरिक्त प्रधान मुख्य वन संरक्षक (एफ०सी०ए० व कैम्पा),
हरियाणा, पंचकूला।

विषय:- **Diversion of 0.0053 ha of forest land for access to Proposed Marriage Palace along Ellenabad-Jiwan Nagar road Km 0-1 R/s at Ellenabad, under Forest Division & Distt. Sirsa.**

सन्दर्भ:- आपका पृ० क्रमांक डी-३-६८७४/३१५०-५१ दिनांक २०.१२.२०१७।

उपरोक्त विषय के सम्बन्ध में जैसा कि संदर्भित पत्र द्वारा चाहा गया है, उस अनुसार लगाई गई त्रुटियां दूर करके केस निम्नलिखित अनुसार आगामी आवश्यक कार्यवाही हेतु भेजा जाता है:-

- 1 Correct KML file of the proposed site has been uploaded in Polygon shape by the user agency.
- 2 Correct DGPS Map showing GPS Coordinates at all corners has been uploaded by the user agency and hard copy of the same is enclosed herewith in three sets.
- 3 CA scheme of minimum 50 plants is prepared and CA scheme, location map and site suitability certificate is enclosed herewith in three sets.
- 4 FRA certificate in original obtained from District Magistrate, Sirsa has been uploaded online in additional documents by the user agency and original copy of the same is enclosed herewith.




वन मण्डल अधिकारी,
सिरसा।

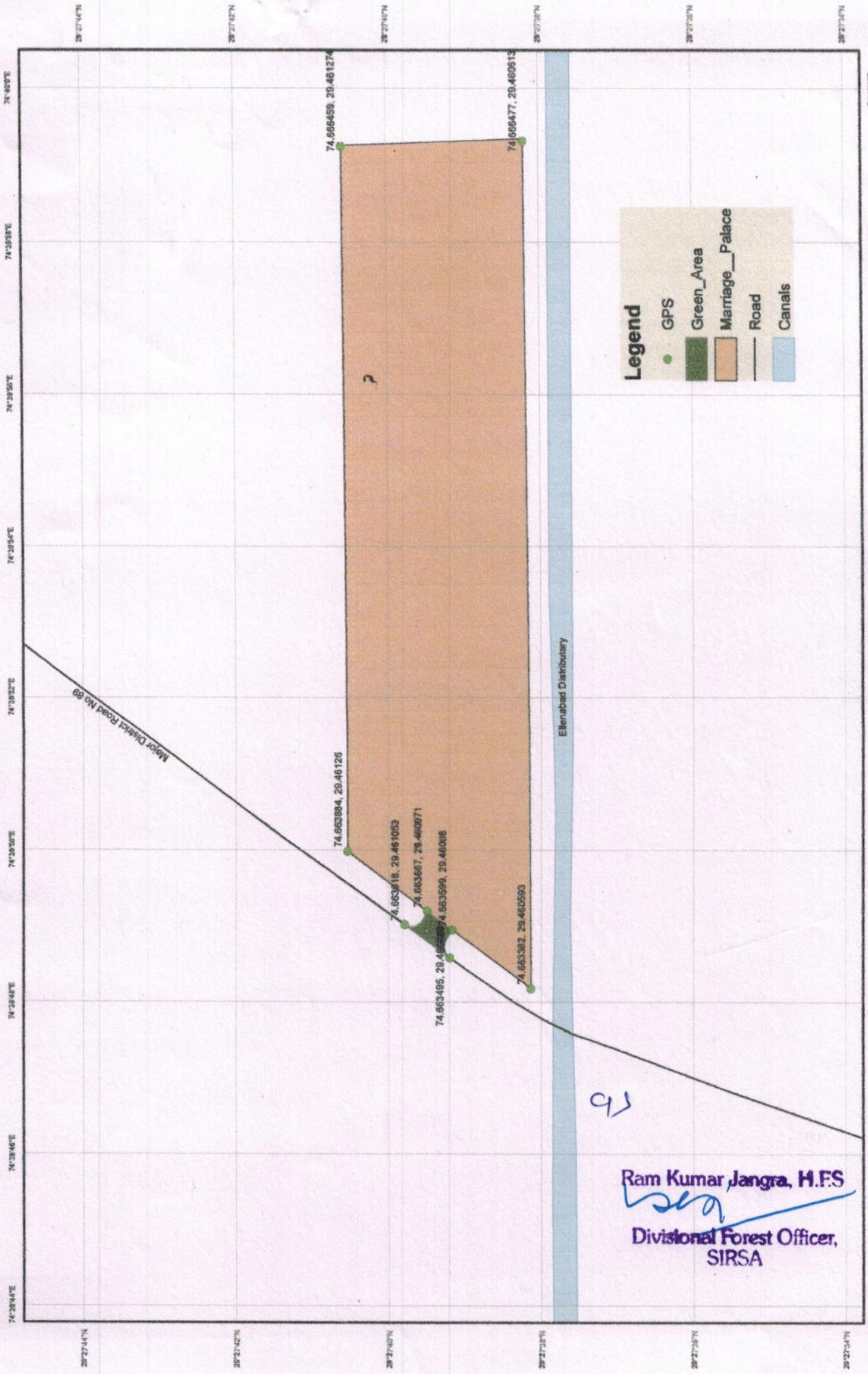
पृ० क्रमांक

दिनांक

इसकी एक प्रति वन संरक्षक, पश्चिमी परिमण्डल, हिसार को सूचनार्थ प्रेषित है।


वन मण्डल अधिकारी,
सिरसा।


Marriage Palace along Ellenabad -Jiwan Nagar road Km 0-1 RHS at village Ellenabad in Sirsa



Ram Kumar Jangra, M.F.S
[Signature]
Divisional Forest Officer,
SIRSA

Roshani
19-01-2019

ROSHANI DEVI



Title of the Project: For access to Proposed Marriage Palace along Ellenabad-Jiwan Nagar road Km 0-1 R/s at Village Ellenabad, under Forest Division and Distt. Sirsa.

File No. : FP/HR/Others/21301/2016

Date of Proposal : 08/09/2016

CHECK LIST SERIAL NUMBER-17

LOCATION MAP

Location map of degraded forest area identified for compensatory afforestation in lieu for diversion (under FCA-1980) of 0.0053 ha. of forest land for access to Proposed Marriage Palace along Ellenabad-Jiwan Nagar road Km 0-1 R/s at Village Ellenabad, under Forest Division and Distt. Sirsa.

Village: Beharwala
Forest Division: Sirsa

Tehsil: Ellenabad

Distt.: Sirsa
Forest Range: Rania


Block No. /Compartment No./Survey No: NIL Area: 0.05 Ha.

Plantation Site: Ellenabad Disty. RD 44-49 L & R

Latitude: 29°26'36.87"N

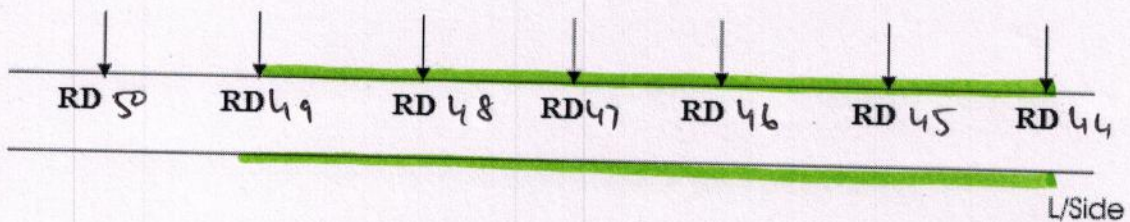
Longitude: 74°34'08.33"E

Degraded Forest
identified for



Area
Comp.

R/Side



← Ellenabad Disty RD 44-49 L & R

Place : Sirsa

Date: 23.01.19

Ram Kumar Jangra, M.F.S

Divisional Forest Officer,
SIRSA

Title of the Project: For access to Proposed Marriage Palace along Ellenabad-Jiwan Nagar road Km 0-1 R/s at Village Ellenabad, under Forest Division and Distt. Sirsa.

File No. : FP/HR/Others/21301/2016

Date of Proposal : 08/09/2016

CHECK LIST SERIAL NUMBER:-18
"SCHEME FOR C.A."

Name of the Forest/Reach to be diverted: Ellenabad-Jiwan Nagar road Km 0-1 R/s at Village Ellenabad, under Forest Division & Distt. Sirsa.

Forest Area = 0.0053 ha.

Details of degraded forest land/non-forest land where C.A. is to be carried out.

Division: Sirsa District: Sirsa Tehsil: Ellenabad Range: Rania

C.A. Site name: Ellenabad Disty. RD 44-49 L & R

Area to be Afforested : 0.05 ha

a) Whether the site selected for Compensatory Afforestation is a Land bank: (No)

b) If the CA site is other than the land bank, reasons be given: N/A

In case of non-forest area identified for CA, then what is the distance of CA site from the adjoining forest boundary :- N/A

i) Soil type: Good

ii) Topography a. ~~Hilly/Undulating~~/Plain : Plain

b. Slope: ~~Steep/Medium~~ /Gentle: Gentle

iii) Whether the area is bearing any root stock of vegetation:- No

Plantation Model:-

Copy of the approved Compensatory Afforestation Scheme/Model showing component wise physical and financial break up is as under:

1. Schedule of Plantation Programme:-

Detail of year wise break-up of requirements of funds is as under:-

The plantation cost is calculated for Tall Plants norms at 4m x 2½m spacing at the wage rate of Rs. 326.82 per day as under:-

Year	Rate per Plant
1 st Year cost of afforestation	Rs. 359.10 Per Plant
2 nd Year maintenance	Rs. 115.35 Per Plant
3 rd Year maintenance	Rs. 41.89 Per Plant
4 th Year maintenance	Rs. 15.58 Per Plant
5 th Year maintenance	Rs. 15.58 Per Plant
6 th Year maintenance	Rs. 15.58 Per Plant
7 th Year maintenance	Rs. 15.58 Per Plant
8 th Year maintenance	Rs. 15.58 Per Plant
9 th Year maintenance	Rs. 15.58 Per Plant
10 th Year maintenance	Rs. 15.58 Per Plant
Total	Rs. 625.40

Area to be Diverted : 0.0053 ha.

No. of Trees to be felled : Nil

No. of Plants to be damaged : Nil

Area to be planted under normal CA : 0.05 ha. (Minimum)

Plants to be Planted under normal CA : 50 (@ 1000 plants per ha.)

Addl C.A. in lieu of plants to be damaged = Nil

Area to be planted under Addl. CA : 0.0 (@ 1000 plants per ha.)

Total No. of plants to be planted (CA+Addl.CA) : 50

Total Area to be planted (CA+Addl.CA) : 0.05 ha. (@ 1000 plants per ha.)

S. No.	Description		Rate	Total Amt. (Rs.)
A	N P V of Forest Land to be diverted		Rs. 8.87 Lacs per Ha	4701
B	Compensatory afforestation Charges	No. of Plants		
	(1) 1st Year cost of afforestation	50	Rs. 359.1/- Per Plant	17955
	(2) 2nd Year maintenance	50	Rs. 115.35/- Per Plant	5767.5
	(3) 3rd Year maintenance	50	Rs. 41.89/- Per Plant	2094.5
	(4) 4th Year maintenance	50	Rs. 15.58/- Per Plant	779
	(5) 5th Year maintenance	50	Rs. 15.58/- Per Plant	779
	(6) 6th Year maintenance	50	Rs. 15.58/- Per Plant	779
	(7) 7th Year maintenance	50	Rs. 15.58/- Per Plant	779
	(8) 7th Year maintenance	50	Rs. 15.58/- Per Plant	779
	(9) 9th year maintenance	50	Rs. 15.58/- Per Plant	779
	(10) 10th Year maintenance	50	Rs. 15.58/- Per Plant	779
	(11) Barbed wire fencing charge	0.2	Rs. 76700/- Per RKM	15340
	Total C.A. Charges (B)		Total	46610
C	Supervisory/Overhead /Misc Charges		10% on the total CA	4661
	Total C.A. Charges (B+C)		Total	51271
D	Catchment Area Treatment Plan (Soil and Moisture Conservation)		30% of Total CA	15381
E	Additional Compensatory afforestation			Nil
F	Felling charges Volume M3		0 Rs. 1200/- per M3	0
	Total (1+2)		Total	0
G	Any other charges (if necessary)			0
	Grand Total (A+B+C+D+E+F+G) to be deposited in CAMPA fund			71353


2. **Technical details:-**

Technical details of Compensatory Afforestation Scheme are as follows:-

- General Details:- Plantation will be done with 3 strand barbed wire.
- Spacement:- $4 \times 2\frac{1}{2}$ meter
- Species:- Neem, Shisham, Jamun etc.
- Plantation Method :- Tall Plantation
- Soil and Moisture Conservation Works: Nil
- Protection (Fencing, Watchman, People's Participation etc.): - Fencing
- Proposed Monitoring Mechanism:- (M&E)
- Any Other information:- Nil.

Place: Sirsa

Dated : 23.01.19

Ram Kumar Jangra, H.F.S

Divisional Forest Officer,
SIRSA

Title of the Project: For access to Proposed Marriage Palace along Ellenabad-Jiwan Nagar road Km 0-1 R/s at Village Ellenabad, under Forest Division and Distt. Sirsa.

File No. : FP/HR/Others/21301/2016

Date of Proposal : 08/09/2016

CHECK LIST SERIAL NUMBER: 20

"LAND SUITABILITY CERTIFICATE BY DFO "

This is certified that Ellenabad Disty. RD 44-49 L & R side land bearing Survey No./Compartment No. 'Nil' of Rania Range, Tehsil Ellenabad & District Sirsa identified for Compensatory Afforestation is suitable for undertaking plantation from management point of view and is free from all sorts of encumbrances and encroachment. Extent of forest land proposed for compensatory afforestation is 0.05 ha. as no. of plants to be planted are 50 (1000 Plants per Ha).

Place : Sirsa

Date: 23.01.19

Ram Kumar Jangra, H.F.S


Divisional Forest Officer,
SIRSA

D.R.O. 2122d
IN

**COMPLIANCE OF THE SCHEDULED TRIBES AND OTHER
TRADITIONAL FOREST DWELLERS (RECOGNITION OF FOREST
RIGHT) ACT, 2006.**

Title of the Case/Project: Diversion of 0.0053 ha. of forest land for access to proposed Marriage Palace along Ellenabad-Jiwan Nagar Road, Km 0-1, R/s at Ellenabad, under Forest Division & Distt. Sirsa.

It is certified that the forest land proposed to be diverted is plantation which was notified as "Forest" Less than 75 years prior to the 13th Day of December 2005 and having no recorded population of Scheduled Tribes, as per the Census-2001 and the Census-2011.


for Deputy Commissioner,
Sirsa. 

Memo No 540

/MA Dated: 07.01.19

Office of	
Divisional Forest Officer, Sirsa	
Date	02/01/19
Receipt No.	2865
By Supt.	S
Date	8/1/19
W/Branch	
Disposal	

FCA