

CHECK-LIST

Full Title of the Project: Diversion of 0.1785 Hac. Forest land for Access of Mining project on Land measuring 258.30 hac. Situated at Hisar-Tosham Road KM. 27.507, Vill Kahanak Tehsil Tosham, Distt Bhiwani. Haryana.

File No. : FP/HR/Approach/146575/2021

Date of Proposal 30/08/2021:

Appendix

**(See Rule 6)
FORM – 'A'**

From for seeking prior approval under section 2 of the proposals by the State Government and other authorities.

**PART-1
(To be filled by user agency)**

1. Project details: -

Short narrative of the proposal and project/scheme for : **Diversion Of 0.1785 Hac. Forest land for Access of Mining project on Land measuring 258.30 hac. Situated at Hisar Tosham Road KM. 27.507, Vill Kahanak Tehsil Tosham, Distt Bhiwani. Haryana.**

- | | | |
|-------|--|----------------------------------|
| (i) | | |
| (ii) | Map showing the required forest land, boundary of adjoining forest on a 1:50,000 scale map: | : Attached |
| (iii) | Cost of the project: | : Rs. 145 Crore Approx. |
| (iv) | Justification for location the project in forest area: | : N/A |
| (v) | Cost benefit analysis (to be attached) | : N/A |
| (vi) | Employment likely to be generated | : 1000 Persons (Daily) |
| 2. | Purpose- wise break-up of the total land required | : Afforestation area 0.1785 Hac. |
| 3. | Details of displacement of people due to the project, if any: | |
| (i) | Number of families. | : N/A |
| (ii) | Number of Scheduled Caste/Scheduled Tribe families. | : N/A |
| (iii) | Rehabilitation plan (To be enclosed). | : N/A |
| 4. | Whether clearance under the Environment (Protection) Act, 1986 is required? (Yes/No) | : N/A |
| 5. | Undertaking to bear the cost of raising and maintenance of compensatory afforestation and/or penal compensator a forestation as well as cost for protection and regeneration of Safety Zone, etc. as per the scheme prepared by the state Government (undertaking to be enclosed). | : Attached |
| 6. | Details of Certificate/document enclosed as required under the instructions. | : Attached |


Anil Kumar
Manager (U) (Mines)
Signature

(Name in Block letters)

Designation **MANAGER**

Date:-

Place:-

Address (of User Agency)

Full Title of the Project: Diversion of 0.1785 Hac. Forest land for Access of Mining project on Land measuring 258.30 hac. Situated at Hisar- Tosham Road KM. 27.507, Vill Kahanak Tehsil Tosham, Distt Bhiwani. Haryana.

File No. : FP/HR/Approach/146575/2021

Date of Proposal 30/08/2021:

JOINT INSPECTION REPORT

1. The length of Tr. Line/Channel/ Drain Road/Other Property/ is _____m and Width _____M and the area Calculated is _____Hac.
2. Forest land is to be Permanently/Temporary used:
3. Green Trees will be felled _____no's while executing the project.
4. Plantation of the _____no's Plants will be done after approval of the case.



Signature **Anil Kumar**
Manager (U) (Mines)

(Name in Block letters) Designation

Address (of User Agency)

Date:-

Place:-

Forwarded by:-

Divisional Forests Officer
Bhiwani Forest Division
Office Seal.....

Full Title of the Project: Diversion of 0.1785 Hac. Forest land for Access of Mining project on Land measuring 258.30 hac. Situated at Hisar Tosham Road KM. 27.507, Vill Kahanak Tehsil Tosham, Distt Bhiwani. Haryana.

File No. : FP/HR/Approach/146575/2021

Date of Proposal 30/08/2021:

CHECK LIST SERIAL NUMBER-07

STATEMENT SHOWING DETAILS OF FOREST AREA PROPOSED FOR DEVERSION

S. NO	District	Division	Range/ Tehsil/ Village	Khasra/Survey or Compartment Numner of KM. Stone	Forest Area involved in the proposal (Hac.)	Present land use	Remarks
1	2	3	4	5	6	7	8
1.	Bhiwani	Bhiwani	Khanak, Tehsil Tosham, Distt.- Bhiwani	Km-27.507	0.1785 HAC	Forest land	

Place:

Date:

Divisional Forests Officer
Bhiwani Forest Division
Office Seal

Full Title of the Project: Diversion of 0.1785 Hac. Forest land for Access of Mining project on Land measuring 258.30 hac. Situated at Hisar Tosham Road KM. 27.507, Vill Kahanak Tehsil Tosham, Distt Bhiwani. Haryana.

File No. : FP/HR/Approach/146575/2021

Date of Proposal 30/08/2021:

CHECK LIST SERIAL NUMBER-08

STATEMENT SHOWING DETAILS OF NON-FOREST AREA INVOLVED IN THE PROPOSAL

S. NO	District	Division	Range/ Tehsil/ Village	Khasra/Survey or Compartment Numner of KM. Stone	Non Forest Area involved in the proposal (Ha.)	Present land use	Remarks
1	2	3	4	5	6	7	8
1.	Bhiwani	Bhiwani	Khanak, Tehsil Tosham, Distt.- Bhiwani.	KM-27.507	258.30 Hac.	Mining area	

Place:

Date:


Anil Kumar
Manager (U) (Mines)
Signature of User Agency
Office Seal

Forwarded by: -

Divisional Forests Officer
Bhiwani Forest Division
Office Seal.....



Full Title of the Project: Diversion of 0.1785 Hac. Forest land for Access of Mining project on Land measuring 258.30 hac. Situated at Hisar Tosham Road KM. 27.507, Vill Kahanak Tehsil Tosham, Distt Bhiwani. Haryana.

File No. : FP/HR/Approach/146575/2021

Date of Proposal 30/08/2021:


CHECK LIST SERIAL NUMBER-10

JUSTIFICATION FOR LOCATING THE PROJECT

Diversion of 0.1785 Hac. Of forest land for Access of Mining project on Land measuring 258.30 hac. Situated at Hisar- Tosham Road KM. 27.507, Vill Kahanak Tehsil Tosham, Distt Bhiwani. Haryana Submitted by Manager M/s HSIIDC stone Mines, Khanak. there is not other alternate but to use the forest land as sown in Map is required for above Said Project.

Date:-

Place:-



Attested As Identified

24/11/2022

NOTARY
HISAR (Haryana)

Anil Kumar

Signature Manager (U) (Mines)

(Name in Block letters)

Designation

Address (of User Agency)

Full Title of the Project: Diversion of 0.1785 Hac. Forest land for Access of Mining project on Land measuring 258.30 hac. Situated at Hisar Tosham Road KM. 27.507, Vill Kahanak Tehsil Tosham, Distt Bhiwani. Haryana.

File No. : FP/HR/Approach/146575/2021

Date of Proposal 30/08/2021:

CHECK LIST SERIAL NUMBER-11
CERTIFICATE FOR MINIMUM USE OF FOREST LAND

This is to certify that the forest area involved in the proposal is unavoidable and barest minimum forest area i.e. 0.1785 Hac. Area is proposed for Providing Access permission of Mining project on Land measuring 258.30 hac. Situated at Hisar Tosham Road KM. 27.507, Vill Kahanak Tehsil Tosham, Distt Bhiwani. Haryana.

Place:

Date:


Anil Kumar
Manager (U) (Mines)
Signature of User Agency
Office Seal

Countersigned: -

Divisional Forests Officer
Bhiwani Forest Division
Office Seal



Full Title of the Project: Diversion of 0.1785 Hac. Forest land for Access of Mining project on Land measuring 258.30 hac. Situated at Hisar Tosham Road KM. 27.507, Vill Kahanak Tehsil Tosham, Distt Bhiwani. Haryana.

File No. : FP/HR/Approach/146575/2021

Date of Proposal 30/08/2021:

CHECK LIST SERIAL NUMBER-12

UNDERTAKING FOR PAYMENT OF COST OF COMPENSATORY AFFORESTAION

It is to certify that I, **Anil Kumar Manager M/s HSIIDC Stone Mines, Khanak** hereby, undertake to pay the entire amount for compensatory afforestation in lieu of the forest area diverted for Providing Access permission of 258.30 Hac Mining area at Km 27.507, Vill Khanak ,Tehsil Tosham, Distt.-Bhiwani, Haryana. Permission as per the prevailing wage rates at the time of undertaking the plantation activities.



Place:

Date:



Anil Kumar
Manager (U) (Mines)

Signature of User Agency

Office Seal

Counter signed by:-

Divisional Forests Officer
Bhiwani Forest Division
Office Seal

Attested As Identified

24/1/2022
NOTARY
HISAR (Haryana)



Full Title of the Project: Full Title of the Project: Diversion of 0.1785 Hac. Forest land for Access of Mining project on Land measuring 258.30 hac. Situated at Hisar Tosham Road KM. 27.507, Vill Kahanak Tehsil Tosham, Distt Bhiwani. Haryana.

File No. : FP/HR/Approach/146575/2021

Date of Proposal 30/08/2021:

CHECK LIST SERIAL NUMBER-13

UNDERTAKING FOR PAYMENT OF NET PRESENT VALUE OF FOREST AREA

It is to certify that I, **Anil Kumar, Manager M/s HSIIDC Stone Mines, Khanak** hereby, undertake to pay the entire amount for compensatory afforestation in lieu of the forest area diverted for Access Permission for 258.30 Hac. Mining area at Km. 27.507 on Hisar Tosham Road, Vill. Khanak Tehsil Tosham, Distt. Bhiwani. Haryana. I/We, hereby, undertake to pay the net present value (NPV) of the above forest land.



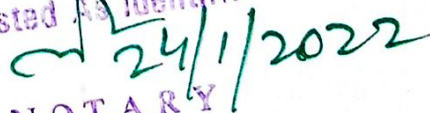
Place:

Date:


Anil Kumar
Manager (U) (Mines)
Signature of User Agency
Office Seal

Counter signed by: -

Divisional Forests Officer
Bhiwani Forest Division
Office Seal.....

Attested As Identity

NOTARY
HISAR (Haryana)



Full Title of the Project: Diversion of 0.1785 Hac. Forest land for Access of Mining project on Land measuring 258.30 hac. Situated at Hisar Tosham Road KM. 27.507, Vill Kahanak Tehsil Tosham, Distt Bhiwani. Haryana.

File No. : FP/HR/Approach/146575/2021

Date of Proposal 30/08/2021:

CHECK LIST SERIAL NUMBER-13(A)


UNDERTAKING FOR PAYMENT OF ADDITIONAL AMOUNT OF NET PRESENT VALUE OF FOREST AREA, IF SO DETERMINED, AS PER THE FINAL DECISION OF THE HON'BLE SUPREME COURT

It is to certify that I, **Anil Kumar, Manager, M/S HSIIDC STONE MINES, KHANAK** hereby, undertake to pay the entire amount for compensatory afforestation in lieu of the forest area diverted for Access Permission for 258.30 Hac. Mining area at Km. 27.507 on Hisar Tosham Road, Vill. Khanak Tehsil Tosham, Distt. Bhiwani. Haryana, Haryana. I/We, hereby, undertake to pay the additional amount of net present value (NPV) of the above forest land, if so determined, as per the final decision of the Hon'ble Supreme Court.




Place:

Date:


Anil Kumar
Manager (U) (Mines)
Signature of User Agency
Office Seal

Counter signed by: -

Divisional Forests Officer
Bhiwani Forest Division
Office Seal.....

attested & Identified

NOTARY
HISAR (Haryana)