

Full Title of the Project: Diversion of 0.8821 ha. forest land in favour of Jio Digital Fibre Cable for laying of underground OFC from Chamber Installed at Village Talwandi Rana, Hisar bye pass road upto Bagla Road Overpass and Turn on Bagla Road via in Front of Presidium School Till Bagla Mod to Hisar Ghursal Road to Hisar Bye Pass (Southern) Road then toward sector 33 Hisar and upto Back wall of Sector 14 Hisar on Shamshan Ghat Road, in District Hisar, Under forest Division & Distt. Hisar Haryana.

File No. : (FP/HR/OFC/149850/2021)

Date of Proposal: 03/12/2021

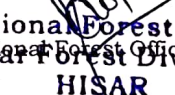
CHECK LIST SERIAL NUMBER-07
STATEMENT SHOWING DETAILS OF FOREST
AREA

PROPOSED FOR DIVERSION

Sr. No.	District	Division	Range/ Tehsil/ Village	Khasra/ Survey or Compartment Number of Km. Stone	Forest Area Proposed for Diversion (Ha.)	Legal Status of Forest Area	GPS Reading
1	2	3	4	5	6	7	8
1	Hisar	HISAR	Hisar & Adampur	H43P12 H43P16	0.8821	PF	75°712081"E 29°164655"N 75°712081"E 29°164659"N 75°700712"E 29°164673"N 75°700713"E 29°164678"N 75°669783"E 29°176364"N 75°669786"E 29°176367"N 75°669792"E 29°188728"N 75°669796"E 29°188732"N 75°656978"E 29°188757"N 75°656987"E 29°188761"N 75°686302"E 29°224887"N 75°686301"E 29°224891"N 75°763225"E 29°228506"N

Date:- 22-01-2021

Place:- Hisar


Divisional Forest Officer
Hisar Forest Division
 Hisar **HISAR**



DIGITAL
LIFE

SUBJECT: DIVERSION OF 0.8821 HECTARE (19601 METERS) FOREST LAND FOR LAYING OFC OF JIO DIGITAL FIBRE PRIVATE LIMITED, GROUND FLOOR, RELIANCE HOUSE RK4 SQUARE, BUILDING NO 4, DLF CYBER CITY, PHASE II, GURGRAM, HARYANA 12202, FROM CHAMBER INSTALLED AT VILLAGE TALWANDI RANA, HISSAR - BYE PASS ROAD UP TO BAGLA ROAD OVERPASS AND TURN ON BAGLA ROAD VIA IN FRONT OF PRESIDUM SCHOOL TILL BAGLA MOD TO HISSAR - GURSAL ROAD TO HISSAR BYE-PASS (SOUTHERN) ROAD THEN TOWARD SECTOR 33 HISSAR AND UPTO BACK WALL OF SECTOR 14 HISSAR ON SHAMSHAN GHAT ROAD, IN HISSAR CITY & DISTRICT & FOREST DIVISION OF HISSAR, HARYANA.
TOTAL LENGTH OF ROUTE IS 0.8821 HECTARE (19601 METERS APPROX.) IN FOREST DIVISION, HISSAR, HARYANA

FILE NO. : FP/HR/OFC/149850/2021

DATED 03.12.2021

CHECK LIST SERIAL NUMBER:-07
STATEMENT SHOWING DETAILS OF FOREST AREA
PROPOSED FOR DIVERSION

Sr. No	District	Division	Range/ Tehsil/ Village	Khasra/Survey/or Compartment No of Km Stone	Forest Area Proposed for Diversion (HA.)	Legal Status of Forest Area	Remarks
1	Hissar	Hissar	Hissar	Hissar- Bye Pass Road Hissar Bye pass (Southern Road) Presidium School Bagla Road Sector 33 & Sector 14 up to Shamshan Ghat Road, Hissar	0.8821	P.F	

Detail of Calculation		
Sr. No	Components	In Meter
1	Length	19601
2	Width	0.45
3	Square Meters (Length X Width) (approx.)	8821
4	Total Hectare (Square Meters/10 K)	0.8821

Place: - Mohali

Date: _____



Signature of User Agency
Authorized Signatory



DIGITAL
LIFE

SUBJECT: DIVERSION OF 0.8821 HECTARE (19601 METERS) FOREST LAND FOR LAYING OFC OF JIO DIGITAL FIBRE PRIVATE LIMITED, GROUND FLOOR, RELIANCE HOUSE RK4 SQUARE, BUILDING NO 4, DLF CYBER CITY, PHASE II, GURGRAM, HARYANA 12202, FROM CHAMBER INSTALLED AT VILLAGE TALWANDI RANA, HISSAR - BYE PASS ROAD UP TO BAGLA ROAD OVERPASS AND TURN ON BAGLA ROAD VIA IN FRONT OF PRESIDUM SCHOOL TILL BAGLA MOD TO HISSAR - GURSAL ROAD TO HISSAR BYE-PASS (SOUTHERN) ROAD THEN TOWARD SECTOR 33 HISSAR AND UPTO BACK WALL OF SECTOR 14 HISSAR ON SHAMSHAN GHAT ROAD, IN HISSAR CITY & DISTRICT & FOREST DIVISION OF HISSAR, HARYANA.
TOTAL LENGTH OF ROUTE IS 0.8821 HECTARE (19601 METERS APPROX.) IN FOREST DIVISION, HISSAR, HARYANA

FILE NO. : FP/HR/OFC/149850/2021

DATED 03.12.2021

CHECK LIST SERIAL NUMBER:-08
STATEMENT SHOWING DETAILS OF NON-FOREST AREA
INVOLVED IN THE PROPOSAL

Sr. No	District	Division	Range/ Tehsil/ Village	Khasra/Survey/or Compartment No of Km Stone	Non -Forest Area Proposed for Diversion (HA.)	Present Land Use	Re marks
1	Ambala	Ambala	Ambala	Hissar- Bye Pass Road Hissar Bye pass (Southern Road) Presidium School Bagla Road Sector 33 & Sector 14 up to Shamshan Ghat Road, Hissar	NIL	Protecte d Forest Land	

Detail of Calculation	
Components	In Meter
Length	19601
Width	0.45
Square Meters (Length X Width) (approx.)	8821
Total Hectare (Square Meters/10 K)	0.8821

Place: - Mohali

Date: _____

[Signature]
Divisional Forest Officer
Hissar Forest Division
HISAR

[Signature]
Signature of User Agency
Authorized Signatory

Jio Digital Fibre Private Limited: CIN U64200GJ2018PTC105652

Registered Office: Office - 101, Saffron, Nr. Centre Point, Panchwati 5 Rasta, Ambawadi, Ahmedabad-380006, Gujarat, India.
Tel no: 079-35600100



DIGITAL
LIFE

SUBJECT: DIVERSION OF 0.8821 HECTARE (19601 METERS) FOREST LAND FOR LAYING OFC OF JIO DIGITAL FIBRE PRIVATE LIMITED, GROUND FLOOR, RELIANCE HOUSE RK4 SQUARE, BUILDING NO 4, DLF CYBER CITY, PHASE II, GURGRAM, HARYANA 12202, FROM CHAMBER INSTALLED AT VILLAGE TALWANDI RANA, HISSAR - BYE PASS ROAD UP TO BAGLA ROAD OVERPASS AND TURN ON BAGLA ROAD VIA IN FRONT OF PRESIDUM SCHOOL TILL BAGLA MOD TO HISSAR - GURSAL ROAD TO HISSAR BYE-PASS (SOUTHERN) ROAD THEN TOWARD SECTOR 33 HISSAR AND UPTO BACK WALL OF SECTOR 14 HISSAR ON SHAMSHAN GHAT ROAD, IN HISSAR CITY & DISTRICT & FOREST DIVISION OF HISSAR, HARYANA. TOTAL LENGTH OF ROUTE IS 0.8821 HECTARE (19601 METERS APPROX.) IN FOREST DIVISION, HISSAR, HARYANA

FILE NO. : FP/HR/OFC/149850/2021

DATED 03.12.2021


CHECK LIST SERIAL NO 10
JUSTIFICATION FOR LOCATING PROJECT IN FOREST AREA

Most suitable location for laying Optical Cable Fibre by Jio Digital Fibre Private Limited, Ground Floor, Reliance House, Rk4 Square, Building No 4, Building No 4, Cyber city, Phase - II, Gurgram, from Chamber installed at Village Talwandi Rana, Hissar - Bye Pass Road up to Bagla Road Overpass and turn on Bagla Road via in front of Presidium School till Bagla Mod to Hissar - Gursal Road to Hissar Bye-pass (Southern) Road then toward Sector 33 Hissar and upto Back Wall of Sector 14 Hissar on Shamshan Ghat Road, in Hissar City & District & Forest Division of Hissar, Haryana.

Total length of route is 0.8821 hectare (19601 meters approx.) In Forest Division, Hissar, Haryana

Place ... Mohali

Date _____


Divisional Forest Officer
Hissar Forest Division
HISAR


Signature of User Agency
Authorized Signatory



DIGITAL
LIFE

SUBJECT: DIVERSION OF 0.8821 HECTARE (19601 METERS) FOREST LAND FOR
LAYING OFC OF JIO DIGITAL FIBRE PRIVATE LIMITED, GROUND FLOOR, RELIANCE
HOUSE RK4 SQUARE, BUILDING NO 4, DLF CYBER CITY, PHASE II, GURGRAM,
HARYANA 12202, FROM CHAMBER INSTALLED AT VILLAGE TALWANDI RANA, HISSAR
- BYE PASS ROAD UP TO BAGLA ROAD OVERPASS AND TURN ON BAGLA ROAD VIA IN
FRONT OF PRESIDUM SCHOOL TILL BAGLA MOD TO HISSAR - GURSAL ROAD TO
HISSAR BYE-PASS (SOUTHERN) ROAD THEN TOWARD SECTOR 33 HISSAR AND UPTO
BACK WALL OF SECTOR 14 HISSAR ON SHAMSHAN GHAT ROAD, IN HISSAR CITY &
DISTRICT & FOREST DIVISION OF HISSAR, HARYANA.
TOTAL LENGTH OF ROUTE IS 0.8821 HECTARE (19601 METERS APPROX.) IN FOREST
DIVISION, HISSAR, HARYANA

FILE NO. : FP/HR/OFC/149850/2021


DATED 03.12.2021


CHECK LIST SERIAL NUMBER:-11
CERTIFICATE FOR MINIMUM USE OF FOREST LAND

This is to certify that the forest area involved in the proposed is unavoidable and barest minimum forest area i.e. 0.8821 Hectare (19601 meters) which is proposed for diversion.

Place ... Mohali

Date _____


Divisional Forest Officer
Hisar Forest Division
HISAR


Signature of User Agency
Authorized Signatory



DIGITAL
LIFE

SUBJECT: DIVERSION OF 0.8821 HECTARE (19601 METERS) FOREST LAND FOR LAYING OFC OF JIO DIGITAL FIBRE PRIVATE LIMITED, GROUND FLOOR, RELIANCE HOUSE RK4 SQUARE, BUILDING NO 4, DLF CYBER CITY, PHASE II, GURGRAM, HARYANA 12202, FROM CHAMBER INSTALLED AT VILLAGE TALWANDI RANA, HISSAR - BYE PASS ROAD UP TO BAGLA ROAD OVERPASS AND TURN ON BAGLA ROAD VIA IN FRONT OF PRESIDUM SCHOOL TILL BAGLA MOD TO HISSAR - GURSAL ROAD TO HISSAR BYE-PASS (SOUTHERN) ROAD THEN TOWARD SECTOR 33 HISSAR AND UPTO BACK WALL OF SECTOR 14 HISSAR ON SHAMSHAN GHAT ROAD, IN HISSAR CITY & DISTRICT & FOREST DIVISION OF HISSAR, HARYANA.
TOTAL LENGTH OF ROUTE IS 0.8821 HECTARE (19601 METERS APPROX.) IN FOREST DIVISION, HISSAR, HARYANA

FILE NO. : FP/HR/OFC/149850/2021

DATED 03.12.2021

CHECK LIST SERIAL NUMBER:-12


UNDERTAKING FOR PAYMENT OF COST OF COMPENSATORY AFFORESTATION

We, Jio Digital Fibre Private Limited, hereby, undertake that no trees are affected in this project under the notified forest land. In such cases as per environment & forest ministry circular No. 9-1263/2001 - RCC/Vol-II/3570, dated 31-12-2004, compensatory a forestation is not required.

Place ... Mohali

Date _____


Divisional Forest Officer
Hisar Forest Division
HISAR


Signature of User Agency
Authorized Signatory



DIGITAL
LIFE

SUBJECT: DIVERSION OF 0.8821 HECTARE (19601 METERS) FOREST LAND FOR LAYING OFC OF JIO DIGITAL FIBRE PRIVATE LIMITED, GROUND FLOOR, RELIANCE HOUSE RK4 SQUARE, BUILDING NO 4, DLF CYBER CITY, PHASE II, GURGRAM, HARYANA 12202, FROM CHAMBER INSTALLED AT VILLAGE TALWANDI RANA, HISSAR - BYE PASS ROAD UP TO BAGLA ROAD OVERPASS AND TURN ON BAGLA ROAD VIA IN FRONT OF PRESIDIUM SCHOOL TILL BAGLA MOD TO HISSAR - GURSAL ROAD TO HISSAR BYE-PASS (SOUTHERN) ROAD THEN TOWARD SECTOR 33 HISSAR AND UPTO BACK WALL OF SECTOR 14 HISSAR ON SHAMSHAN GHAT ROAD, IN HISSAR CITY & DISTRICT & FOREST DIVISION OF HISSAR, HARYANA. TOTAL LENGTH OF ROUTE IS 0.8821 HECTARE (19601 METERS APPROX.) IN FOREST DIVISION, HISSAR, HARYANA

FILE NO. : FP/HR/OFC/149850/2021

DATED 03.12.2021

CHECK LIST SERIAL NUMBER:-13

UNDERTAKING FOR PAYMENT OF NET PRESENT VALUE OF FOREST AREA

This is to certify that we, Jio Digital Fibre Private Limited, have applied for diversion of 0.8821 Hectare (19601 Meters) of forest from Chamber installed at Village Talwandi Rana, Hissar - Bye Pass Road up to Bagla Road Overpass and turn on Bagla Road via in front of Presidium School till Bagla Mod to Hissar - Gursal Road to Hissar Bye-pass (Southern) Road then toward Sector 33 Hissar and upto Back Wall of Sector 14 Hissar on Shamshan Ghat Road, in Hissar City & District & Forest Division of Hissar, Haryana.


Total length of route is 0.8821 hectare (19601 meters approx.) In Forest Division, Hissar, Haryana


Reference is invited to the Government of India guidelines, contained its letter F. No 5_3/2007_FC dated 5th February 2009, exempting payment of NPV for underground laying of optical fibre cables (OFC) if the area does not form part of a national park / sanctuary and no falling of trees is involved. As such NPV is not payable in the present case.

However, if subsequently any clarification(s) is issued by the Central Government to the contrary, we undertake to make such payment on issue of a demand note by the competent authority.

Place.....Mohali

Date _____


Divisional Forest Officer
Hisar Forest Division
HISAR


Signature of User Agency
Authorized Signatory



DIGITAL
LIFE

SUBJECT: DIVERSION OF 0.8821 HECTARE (19601 METERS) FOREST LAND FOR LAYING OFC OF JIO DIGITAL FIBRE PRIVATE LIMITED, GROUND FLOOR, RELIANCE HOUSE RK4 SQUARE, BUILDING NO 4, DLF CYBER CITY, PHASE II, GURGRAM, HARYANA 12202, FROM CHAMBER INSTALLED AT VILLAGE TALWANDI RANA, HISSAR - BYE PASS ROAD UP TO BAGLA ROAD OVERPASS AND TURN ON BAGLA ROAD VIA IN FRONT OF PRESIDIUM SCHOOL TILL BAGLA MOD TO HISSAR - GURSAL ROAD TO HISSAR BYE-PASS (SOUTHERN) ROAD THEN TOWARD SECTOR 33 HISSAR AND UPTO BACK WALL OF SECTOR 14 HISSAR ON SHAMSHAN GHAT ROAD, IN HISSAR CITY & DISTRICT & FOREST DIVISION OF HISSAR, HARYANA. TOTAL LENGTH OF ROUTE IS 0.8821 HECTARE (19601 METERS APPROX.) IN FOREST DIVISION, HISSAR, HARYANA

FILE NO. : FP/HR/OFC/149850/2021

DATED 03.12.2021

CHECK LIST SERIAL NUMBER:-24

UNDERTAKING FOR ADDITIONAL AMOUNT OF NPV OF FOREST AREA

This is to certify that we, Jio Digital Fibre Private Limited, have applied for diversion of 0.8821 Hectare (19601 Meters) of forest area from Chamber installed at Village Talwandi Rana, Hissar - Bye Pass Road up to Bagla Road Overpass and turn on Bagla Road via in front of Presidium School till Bagla Mod to Hissar - Gursal Road to Hissar Bye-pass (Southern) Road then toward Sector 33 Hissar and upto Back Wall of Sector 14 Hissar on Shamshan Ghat Road, in Hissar City & District & Forest Division of Hissar, Haryana.


Total length of route is 0.8821 hectare (19601 meters approx.) In Forest Division, Hissar, Haryana


Reference is invited to the Government of India guidelines, contained its letter F. No 5_3/2007_FC dated 5th February 2009, exempting payment of NPV for underground laying of optical fibre cables (OFC) if the area does not form part of a national park / sanctuary and no falling of trees is involved. As such NPV is not payable in the present case.

However, if subsequently any clarification(s) is issued by the Central Government to the contrary, we undertake to make such payment on issue of a demand note by the competent authority.

Place...

Mohali Date _____


Divisional Forest Officer
Hissar Forest Division
HISAR


Signature of User Agency
Authorized Signatory