

# FORMAT OF JOINT INSPECTION REPORT FOR FOREST CONSERVATION ACT 1980

## JOINT INSPECTION REPORT

1. Name of the project : Construction of 3 Nos. of water tank out of which two Nos which fall within Andheri R.F. are reservoir tank and one is distribution tank which falls within private holding under Singtam (T) Range.
2. A brief of project : Construction of water tank at Andheri R.F. and laying of pipe line is to meet up the acute demand of water by the public residing at Shantinagar, Singtam, East Sikkim. There are 48-50 houses.
3. Date of Joint survey : 21.08.15
4. Participants : Name  
Designation
  1. Pawan Subba, Range Officer, Singtam (T) Range.
  2. Mohan Kr. Subba, F.G. and F.G. Saraswati Gautam
  3. Santosh Kalden (Tamang) A.E. BAC, Khamdong
- Department : Forest Env. & W.L. Mgt. Department/RM & DD
5. Details of land :

Andheri R.F. (1): 8'8" x 8' =	70.40 sft. for reservoir tank
(2) 14'6" x 7'9" =	<u>115.34</u> sft. for reservoir tank
	185.74 sft
160 ft + 1741 ft. = 1901 ft. x 3' =	<u>5703 sft.</u> (1½" pipe line to be laid)
Total =	5888.74 sft.
6. Legal status of Forest land : Andheri Reserve Forest  
Any other : 6' x 3" = 18.00 sft. Private land

Item wise breakup of Forest land required :

R.F: 1<sup>st</sup> Tank- E- 27° 14' 18'7" 8'8"x8' = 70.40 sft. for reservoir tank  
N- 88° 30'22.6"

2<sup>nd</sup> Tank - E- 27° 14' 16'7" 14'6"x 7'9" = 155.34 sft. for reservoir tank  
N- 88° 30'22.1" = 185.74 sft.  
160 ft +1741 ft.= 1901 ft.x3' = 5703 sft. (1½" pipe line to be laid)  
Total forest land to be required = 5888.74 sft.

8. Wildlife Area/National Park Sanctuaries :

No.

9. Types of Vegetation/Felling of trees involved or not :-

No trees are involved except ground vegetation like banmara, nettle, titay

10. Certificate of DFO (T) concerned if tree felling is not involved :-

-No-

11.A Brief about Topography, Soil Forest Environment and Wildlife :


Black soil. The area is a small plot of land which is covered by small bushes and grasses & occasional spotting of fox, squirrel, monkey.


11.A brief observation of team and its recommendations :


Since the water source is in Anðheri R.F. i.e. perennial water source above applied area of the tank. The water is to meet up the acute problem of the public residing at Shantinagar about 48-50 houses are there. There is no other water source other than this.


12.Any other aspect related to project and Forest area :

-No-

  
Block Forest Officer  
Khamdang, East Sikkim

  
Santosh Kalden (Tamang)  
A.E. BAC, Khamdong

  
SECRETARY  
Rural Management & Dev. Deptt.  
Govt. of Sikkim, Gangtok

  
Pawan Subba,  
Range Officer,  
Singtam (T) Range.  
RANGE OFFICER  
Singtam (T) Range