


Date 20/03/2019

FORMAT FOR JOINT INSPECTION REPORT FOR FOREST CONSERVATION ACT 1980 CLEARANCE


Sl.No	Particular	REPORT		
1	Name of Project	Construction of road from Lingchom SPWD to Upper Lingchom(Khorong) road		
2	Brief Project Report	The user agency PWD has proposed to construct road from Lingchom SPWD road to Upper Lingchom. The total length of the road is 4.5kms. The construction of road area falls under Upper Lingchom Khasmel and private land		
3	Date of Joint Inspection	0-4.07.2018		
4	Participation : a. Name b. Designation c. Department	Forest Department i. P.D.Sherpa (BO) Gyalshing ii. Babita rai (FG) iii. Sudha Pradhan (FG)	User Agency i. D.B. Gurung A.E ii. Remona Pradhan J.E	Land Revenue Deptt i. Amrita Rai RO AD ii. Bikram Rai RS
5	Detail of land (in Ha) a. Total land involved	Plot Nos. 95	Area 0.2772 Ha	Status of Land (Khasmal)
6	Enumeration list of Forest crop and GPS co-ordinates :	I. Enumeration list enclosed II. GPS CORDINATES P1. N 27° 17'04.26" E 088° 11'55.52" P2. N 27° 11'03.39" E 088° 11'56.88" P3. N 27° 17'02.41" E 088° 11'58.88.		
7	Legal status of Forest Land a. Gaucharan b. Khasmel c. Reserve Forest d. Any Other	Khasmal		
8	Legal status of pvt. Land as per 1951-52 record (Details Of pvt. Land to be attested and attested copy of Cadastral	Enclosed		
9	Item-wise breakup of forest land required as per project	Khasmel Length of road x breadth of road (154mtr x 18 mtr = 2772 mtr Area involved :0.2772 Ha		


11.	Types of vegetation a. Top Canopy b. Middle Canopy c. Ground Canopy	Middle Canopy & Ground Canopy
12.	Density of crops (in %)	30 %
13.	No. of felling of trees, poles and other forest produce involved or not	Yes. (Details enclosed)
14.	Brief observation of inspection team	The stretch of 4 Kms. Road construction from ^{LINGCHOM SPWD} Sarong to Lingchom falls under Gyalshing (T) Block and maximum construction of road falls under private land and part of Khasmal land is involved. ^{khazong}
15.	Sketch Map of proposed project area showing detail alignment	Enclosed

FOREST DEPTT.


I) 
R.O.(T)
GYALSHING

II)



BLOCK OFFICER (T)
Gyalshing Block


Divisional Forest Officer
West Territorial Division
FEWMD, Govt. of Sikkim

LAND REVENUE DEPTT.



Revenue Officer Cum Asstt. Director
Land Revenue Dept.
Govt. Of Sikkim
West Gyalshing

I)



20/3/19
Head Surveyor
West District
Gyalshing

II)

USER AGENCY

I) 
Junior Engineer
Roads & Bridges Department
Sub-Division, Gyalshing,
West Sikkim

II)


Assistant Engineer
Roads & Bridges Department
Sub-Division, Gyalshing,
West Sikkim