


PART-I

**Proposal for Investigation and Survey in the National Park /Sanctuary
(Details to be provided by the Applicant)**


1	Name of the Organization	:	Roads & Buildings Department, Government of Telangana
2	Aims and Objectives of the Proposed Project	:	Construction of BT road from Eturunagarm to Tupakulagudem Road from Km 0/0 to 40/0 in Jaya Shankar Bhupalapally District. (Now Mulugu District):- The main aim of the this project is to combat left wing extremism in the area effectively by providing road network for brisk movement of CRPF and State forces and for smooth movement of heavy armed vehicles. Further this road plays vital role in providing connectivity to interior tribal villages Butaram, Roheer, Eturu, Singaram, Chintagudem, Buttaigudem, Muppanapally, Kannaigudem, Devadula, Tupakulagudem and other hamlet villages, Tandas, gudemswith Mandal, ITDA and District headquarters which helps the public to cater their essential needs such as medical, education, employment, marketing etc. and thus improves the socio-economic status of the tribes and helps to detract them from attraction towards left wing extremism.
3	Location and Map (1:150000 scale) of the area duly authenticated by the competent authority to be investigated / surveyed.	:	Forest land proposed for diversion for which Geo-Coordinates recorded by using DGPS survey overlaid on topo map is enclosed..
4	Whether Investigation / Survey requires clearing of vegetation.	:	No
5	If Yes ,please specify the extent (in Ha)	:	Not Applicable
6	Opinion of the Officer in charge of the N.P/WLS(Attach signed copy)	:	Enclosed
7	Opinion of the Chief Wildlife Warden (Attached signed copy), The following be included in the opinion.	:	
I	Brief history of the Protected area	:	The Eturnagaram Wild life Sanctuary is one of the oldest sanctuaries of Telangana. It is spread over an area of 806.00 Sq. Kms. in Mulugu district. It is located at a distance of 100Kms. from Warangal and 250 kms. from Hyderabad. The objective of protected areas is to conserve forest and to provide a way for measuring the progress of such conservation. Protected areas will usually encompass several other zones that have been deemed important for particular conservation uses, such as Important Bird, animals Centers of Plant Diversity, rain water resources way of the Plantations Projects, Diversion of Water resources in proper way among others. Likewise, a protected area or an entire network of protected areas may lie within a larger geographic zone that is recognized as a Left wing Extremism affected area. As a result, Protected Areas can encompass a broad range of governance types. Indeed, governance of protected areas has emerged a critical factor in their success.

II	Current status of the Wildlife	:	The Sanctuary is abode for the many species and the fauna consists of animals like Wild dogs, Starks, Monkeys, Foxes, Hyena , Rabbits, Wild boars, Peacocks, porcupine, and various Birds, Etc.,. The Sanctuary flourishes with flora like Adina Cordifolia, Albizia, Amla, Babul, bamboo, Teak, Mango, Tendu, Typha, Mahua, Eichornia, Flacourtia, GarugaPinnata etc.,
III	Current status of the pressures on protected area	:	The Eturnagaram Wild life Sanctuary is subjected to immense human and cattle pressure. The pressures being experienced are 1. Encroachments of forest lands by local communities for agriculture. 2. Illicit felling of Teak trees and smuggling for commercial purpose 3. Mining of sand from streams and river beds on large scale. 4. Removal of fire wood, small timber and grass for local consumption 5. Cattle grazing by large cattle population which are both local and migratory. 6. Collection of non-wood forest produces by local communities for their livelihood. The department is taking all measures to reduce the pressure and also taking up habitat improvement activities
IV	Projected impacts of project on Wildlife, habitat management and access / use of resource by various stakeholders.	:	The proposed project will not affect wildlife habitat adversely. However, this department is ready to bear the cost towards ant mitigative measures if any proposed by the Forest department at the project cost.
V	Contiguous Wildlife areas which would benefit wildlife if added to National Park/Sanctuary	:	Not Applicable.
VI	Other areas in the State which have been recommended by State Government ,Wildlife Institute of India ,BNHS,SACON,IISC,IUCN or other expert body for inclusion in protected area.	:	--


Asst. Executive Engineer,
Section: AkGhanpur


Dy. Executive Engineer, (R&B)
Sub Division: Mulugu


District (R&B) Officer,
J.S.Bhupalpally, Mulugu


Superintending Engineer(R&B)
Regional office Warangal

Counter signed by


21.10.2022
Chief Engineer (R&B)
D&P, LWE, RSW, HYDERABAD ,
Telangana State


PART-II


(To be filled in by the Applicant)


Project Details	Construction of BT road from Eturnagarm to Tupakulagudem Road from Km 0/0 to 40/0 in Jaya Shankar Bhupalapally District. (Now Mulugu District)
Copy of the Investigation and Survey report. (The report should include the dates of survey and the names of the investigators, surveyors and all officials of the concerned NP/WLS who remained present during the period)	-NA-
Self contained and factual project report for which NP/WLS area required. (Enclose copy of the project Appraisal document)	-Enclosed-
Map (Duly authenticated by the Divisional/District Head of the Department dealing with Forests and Wildlife) on a Scale of 1:50000 showing the boundaries of the NP/WLS, delineating the area in question in red color)	-Enclosed-
Self contained and factual report of at least two alternatives considered by the project authorities along with technical and financial justification for opting national park/sanctuary area.	No alternative could be considered as the improvement is for the existing road only.
Copy of the Bio diversity Impact Assessment report in case the proposal involves diversion of more than 50 ha NP/WLS area.	Not Applicable
Location of the Project /Scheme	Eturnagaram WLM division of Mulugu District
State / Union Territory	Telangana
District	Mulugu
Name of the National Park	Eturnagaram Wildlife Sanctuary
Details of the area required (in Hectares only)	For roads -Area: 23.428 Ha
(Provided breakup of the land use under the project e.g., construction of dam, submergence, housing for staff, road etc.)	

Details of displacement of people, if any ,due to the project.	No
Total number of families involved in displacement	Nil
Number of Scheduled Caste / Scheduled Tribe families involved in displacement.	Nil
Details rehabilitation Plan	Not required
Any other information relevant to the proposal but not covered in any of the columns above.	Nil

Asst. Executive Engineer,
Sectn: Govindaraopet


Dy. Executive Engineer, (R&B)
Sub Division: Mulugu


District (R&B) Officer,
Dist.,: Mulugu


Regional (R&B) Officer
Circle: Warangal

Counter signed by


Chief Engineer (R&B)
D&P, LWE, RSW, HYDERABAD , T.S