



**Diversion of 0.0116 ha. of forest land for approach road to Residential Colony Named Empire Estate at Kala Ghanpur Sub-Urban, Opp. Dera Radha Swami, Ram Tirath Road on Amritsar-Ramritath Road Tehsil & Distt. Amritsar.**

To be filled up by the Nodal Officer with date of receipt)



## PART-II

**(To be filled by the concerned Deputy Conservator of Forests)**

State serial No. of proposal	
7. Location of the project/Scheme :	
(i) State/Union Territory	Punjab
(ii) District.	Tarn Taran
(iii) Forest Division	Amritsar Forest Division.
(iv) Area of Forest land proposed for diversion (in ha)	0.0116 ha
(v) Legal status of Forest .	Protected Forest
(vi) Density of Vegetation.	Nil
(vii) Species-wise (Scientific names) and diameter class-wise enumeration of trees (to be enclosed. In case of irrigation/ hydel projects enumeration at FRL, FRL-2 meter & FRL-4 meter also to be enclosed.)	NA
(viii) Brief note on vulnerability of the forest area to erosion.	Area is not vulnerable to erosion.
(ix) Approximate distance of proposal site for diversion from boundary of forest.	Adjoining
(x) Whether forms part of National Park, wildlife sanctuary, biosphere reserve, tiger reserve, elephant corridor, etc. (If so, the details of the area and comments of the Chief Wildlife Warden to be annexed).	No
(xi) Whether any rare/endangered/unique species of flora and fauna found in the area if so details thereof.	No
(xii) Whether any protected archaeological/heritage site/defense establishment or any other important monument is located in the area. If so, the details thereof with NOC from competent authority, if required.	No
8. Whether the requirement of forest land as proposed by the user agency in col.2 of Part-I is unavoidable and barest minimum for the project. If no, recommended area item-wise with details of alternatives examined.	Yes  <div style="text-align: right;">   Divisional Forest Officer  Amritsar Forest Division  Amritsar   </div>



Conversion of 0.0116 ha. of forest land for approach road to Residential Colony Named Empire Estate at Kala Ghanpur Sub-Urban, Opp. Dera Radha Swami, Ram Tirath Road on Amritsar-Ramritath Road Tehsil & Distt. Amritsar.

9. Whether any work in violation of the Act has been carried out (Yes/No). If yes, details of the same including period of work done, action taken on erring officials. Whether work in violation is still in progress.	No						
10. Details of compensatory afforestation scheme :	Bhurewal Minor 0 to tail B/s						
i) Details of non forest area/degraded forest area identified for compensatory afforestation, its distance from adjoining forest, number of patches, size of each patch.							
ii) Map showing non-forest/degraded forest area identified for compensatory afforestation and adjoining forest boundaries	Attached						
(iii) Detailed compensatory afforestation scheme including species to be planted, implementing agency, time schedule, cost structure, etc.	Attached						
(iv) Total financial outlay for compensatory afforestation scheme.	<table> <tr> <td>CA</td><td>58308</td></tr> <tr> <td>NPV</td><td>11110</td></tr> <tr> <td>Total</td><td>69418</td></tr> </table>	CA	58308	NPV	11110	Total	69418
CA	58308						
NPV	11110						
Total	69418						
v) Certificates from competent authority regarding suitability of area identified for compensatory afforestation and from management point of view.(To be signed by the concerned Deputy Conservator of Forests	Attached						
11. Site inspection report of the DCF ( to be enclosed) especially highlighting facts asked in col.7 (xi, xii), 8 and 9 above.	Attached  <div style="text-align: right;">               Divisional Forest Officer              Amritsar Forest Division              Amritsar   </div>						



**Diversion of 0.0116 ha. of forest land for approach road to Residential Colony Named Empire Estate at Kala Ghanpur Sub-Urban, Opp. Dera Radha Swami, Ram Tirath Road on Amritsar-Ramritath Road Tehsil & Distt. Amritsar.**

12. Division/District profile :	5.06 lac ha.(500006 lac)
(i) Geographical area of the district.	
(ii) Forest area of the district.	
(a) Amritsar Distt.	9970.90hac
(b) Tarn Taran Distt.	4800.83hac
(iii) Total forest area diverted since 1980 with number of cases.	397 cases (956.28917 ha)
(iv) Total compensatory afforestation stipulated in the district/division since 1980 on	
(a) forest land including penal compensatory afforestation.	1989.6323 hac
(b) non-forest land.	Nil
(v) Progress of compensatory afforestation as on (date) <u>30-04-2022</u>	
(a) forest land	1841.7941 hac
(b) non-forest land.	Nil
13. Specific recommendations of the DCF for acceptance or otherwise of the proposal with reasons.	<b>Recommended for approval.</b>

**Signature**  
Divisional Forest Officer  
Amritsar Forest Division

**Official Seal**

**Date :** 22/1/23

**Place:** ASR