

ANNEXURE**(See Rule 6)****Form –A****Form for seeking prior approval under section 2 of the proposals by the State Governments and other authorities.**

PART-1 (To be filed up by User Agency)

1.	Project Details	District Panchayat Raj Engineer, Komaram Bheem Asifabad District.
(i)	Short narrative of the proposal and project/scheme for which the forest land is required.	: Construction of High level Bridge At 1/00 Km on R/F Kethini to Dimda in Komrambheem Asifabad District.
(ii)	Map showing the required forest land, boundary of and joining forest on a 1:50,000 scale map.	: Original Map in SI sheet showing the location of the Bridge passing through Reserve Forest area 0.416 Ha is enclosed. : DGPS authentication maps as per PCCF, TS, Hyderabad Lr.No.Rc.No.3401/2018/FCA2 Dated.12.04.2018. is enclosed.
(iii)	Cost of the project	: The Government has accorded Administrative sanction for an amount of RS. 300.00 Lakhs for the subject project vide G.O.RT No. 14 dt:27.02.2017 under PMGSY (Batch I. 2016-17) Scheme. : A copy of the said GO is enclosed herewith for ready reference.
(iv)	Justification for locating the project in forest area	: This proposed Bridge is located on the road from Kethini to Dimda (village) which connects the villages Dimda, Kotha Dimda with main road leads to Bejjur & Chinthalamanepally Mandal Head quarters. This is the only road & the shortest route for these villages. The existing road to a length of 4.00 Kms BT road which is passing through Gudem RF area of Kaghaznagar Forest Division. This bridge is very essential & needs connectivity with Mandal HQs & District HQs and this road will become allweather road. At this proposed bridge location there were some death incidents of students while crossing the stream in rainy season, as there is heavy flow of water. : As per the DGPS survey authentication report, the extent of area passing in the Reserve Forest is 0.416 Ha to length of 346.67 mtrs and width of 12.00 mtrs. : As there is no alternative to that of construction of bridge, proposal is being furnished for diversion of forest land.
(v)	Cost-benefit analysis (to be enclosed)	: Cost Benefit (CB) analysis doesn't arise as the area proposed for diversion is less than 5.00 Ha
(vi)	Employment likely to be generated	: 1000 Mandays


2	Purpose-wise break-up of the total land required	<table border="1"> <thead> <tr> <th>Division Name</th> <th>Block Name</th> <th>Compt No</th> <th>Length in meters</th> <th>Width in meters</th> <th>Area in Ha</th> </tr> </thead> <tbody> <tr> <td>Kagaznagar</td> <td>Gudem RF</td> <td>182</td> <td>346.67</td> <td>12</td> <td>0.416</td> </tr> </tbody> </table> <p>The extent of area falls in the Tiger Corridor area connecting Kawal TR, Tadoba TR of Maharashtra state and Indravathi TR of Chattisgarh state.</p>	Division Name	Block Name	Compt No	Length in meters	Width in meters	Area in Ha	Kagaznagar	Gudem RF	182	346.67	12	0.416
Division Name	Block Name	Compt No	Length in meters	Width in meters	Area in Ha									
Kagaznagar	Gudem RF	182	346.67	12	0.416									
3	Details of displacement of people due to the Project, if any	NIL												
(i)	Number of families	Does not arise as there are no displacement of the people for the project.												
(ii)	Number of scheduled casts/ Scheduled Tribe Families													
4	Whether clearance under Environment (Protection) Act.1986 required (Yes/No)	Doesn't arise												
5	Undertaking to bear the cost of raising and maintenance of compensatory afforestation and/or penal compensatory afforestation as well as cost for protection and regeneration of safety zone, etc., as per the scheme prepared by the State Government	Enclosed												
6	Details of Certificates / Documents enclosed as required under the instructions	<ul style="list-style-type: none"> ❖ Justification for locating the Project inside the Forest Land ❖ Undertaking for depositing the funds towards raising and maintenance of Compensatory afforestation. ❖ Undertaking for depositing the funds towards payment of Net Present Value (NPV) and Additional NPV ❖ Undertaking for depositing the funds towards payment of extraction of tree growth ❖ Certificate of Area Minimum ❖ Detailed statement requirement of forest land ❖ Map in SI sheet showing the forest land ❖ ETS & DGPS/GNSS survey data for forest land proposed for diversion ❖ Certificate for non-violation of Forest (Conservation) Act, 1980 etc 												


Date:

Place: Hyderabad



Asst. Executive Engineer
PR Sub-division Kowtala.


District Panchayat Raj Engineer
Kumrambheem Asifabad Dist.


Deputy Executive Engineer
PR Sub-division Kowtala.


Regional Officer
PR Circle, Adilabad

Countersigned


Chief Engineer (PMGSY)
Panchyat Raj Hyderabad.