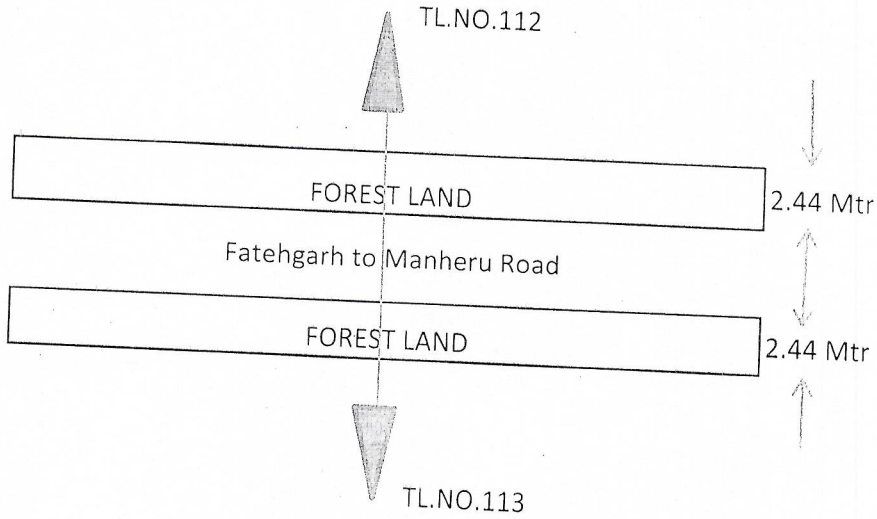



FOREST PROPOSAL
 132 KV S/C KALANAUR TO MANHERU TRANSMISSION LINE
 IN CHARKHI DADRI DISTRICT
 CROSSING BETWEEN:-TOWER NO.112-TOWER NO.113

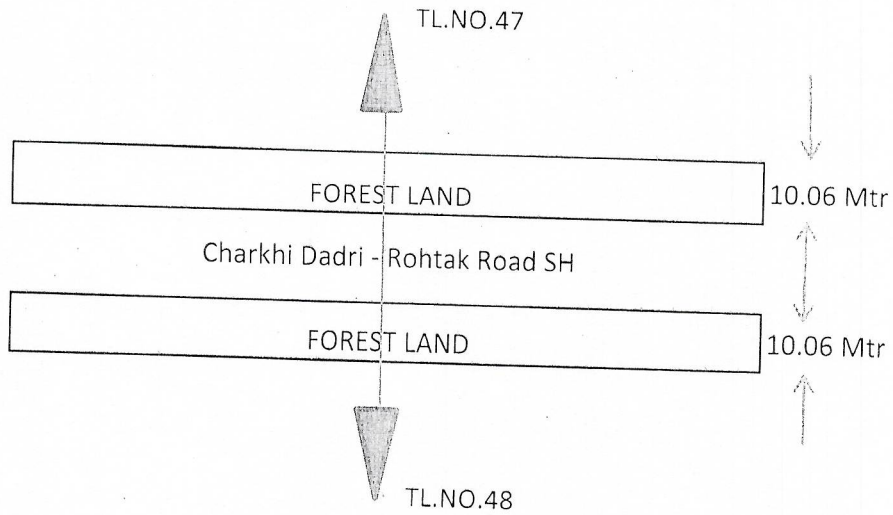


SIDE	Length in mtr.	Width in mtr.	Area Sq. mtr.	Area in Hac.
LEFT	2.44	13.5	32.94	0.003294
RIGHT	2.44	13.5	32.94	0.003294
TOTAL			65.88	0.006588


S. D. O. Const. S.D.O.
H.V.P.N.L. BHIVANI

DATE-.....

FOREST PROPOSAL
 132 KV S/C KALANAUR TO MANHERU TRANSMISSION LINE
 IN CHARKHI DADRI DISTRICT
 CROSSING BETWEEN:-TOWER NO.47-TOWER NO.48



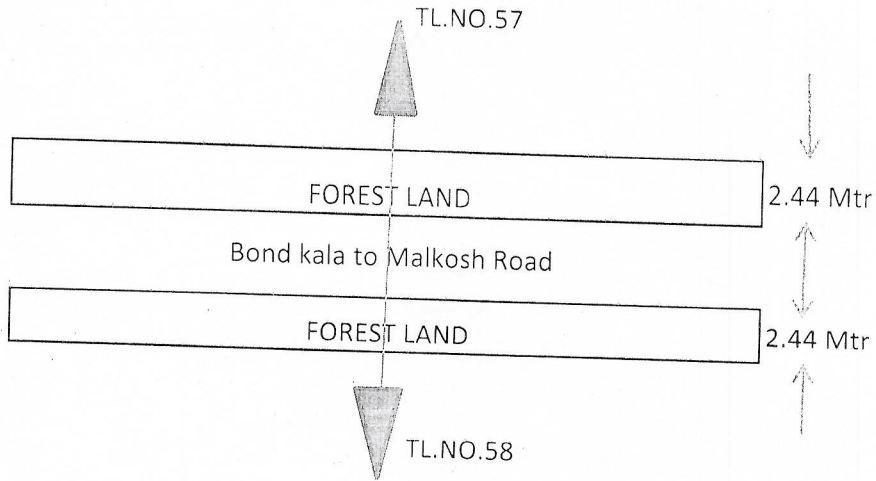
SIDE	Length in mtr.	Width in mtr.	Area Sq. mtr.	Area in Hac.
LEFT	10.06	27	271.62	0.02716
RIGHT	10.06	27	271.62	0.02716
TOTAL			543.24	0.05432

(Handwritten Signature)

S. D. O. Const. S/Div
 H.V.P.N.L. BHIVANI

DATE-.....

FOREST PROPOSAL
 132 KV S/C KALANAUR TO MANHERU TRANSMISSION LINE
 IN CHARKHI DADRI DISTRICT
 CROSSING BETWEEN:-TOWER NO.57-TOWER NO.58



SIDE	Length in mtr.	Width in mtr.	Area Sq. mtr.	Area in Hac.
LEFT	2.44	13.5	32.94	0.003294
RIGHT	2.44	13.5	32.94	0.003294
TOTAL			65.88	0.006588

DATE-.....


 S. D. O. Const. S.D. Div.
 H.V.P.N.L. BHILAI