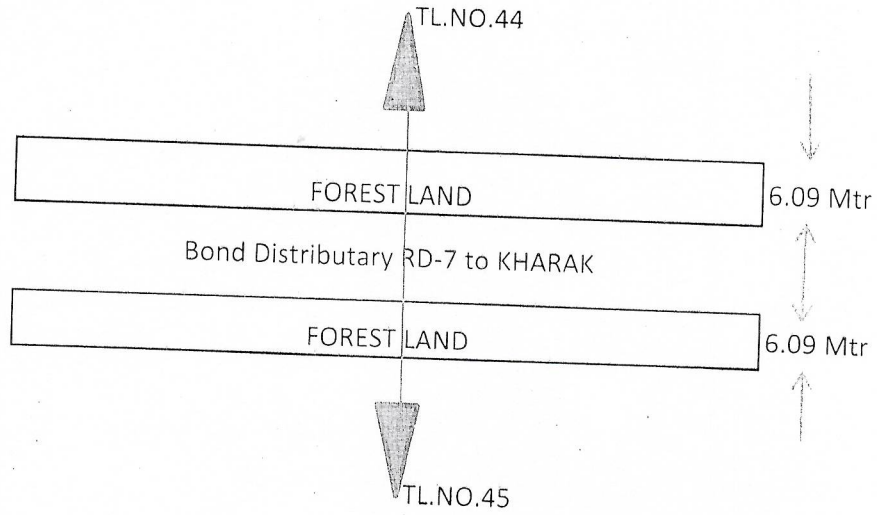


FOREST PROPOSAL  
 132 KV S/C KALANAUR TO MANHERU TRANSMISSION LINE  
 IN CHARKHI DADRI DISTRICT  
 CROSSING BETWEEN:-TOWER NO.44-TOWER NO.45

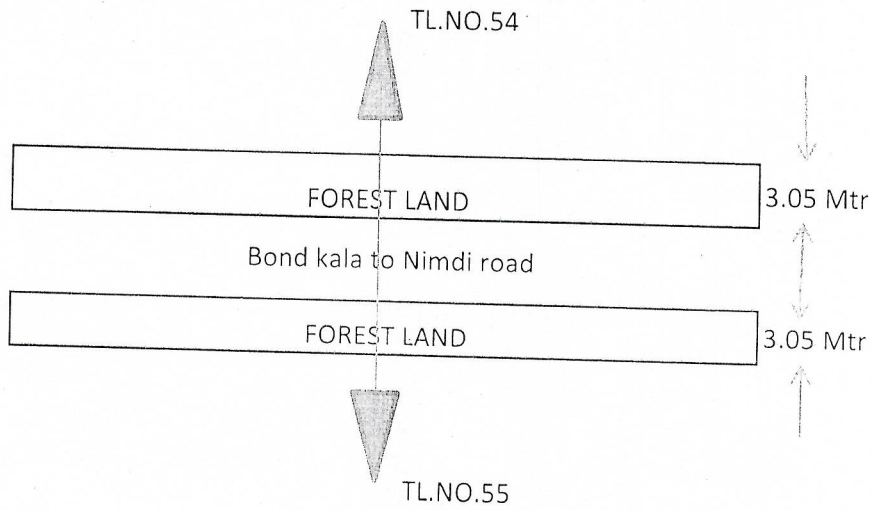


SIDE	Length in mtr.	Width in mtr.	Area Sq. mtr.	Area in Hac.
LEFT	6.096	27	164.592	0.01646
RIGHT	6.096	27	164.592	0.01646
TOTAL			329.184	0.03292

  
**S. D. O. Const. S/Divn**  
 H.V.P.N.L. BHIVANI

DATE-.....

FOREST PROPOSAL  
 132 KV S/C KALANAUR TO MANHERU TRANSMISSION LINE  
 IN CHARKHI DADRI DISTRICT  
 CROSSING BETWEEN:-TOWER NO.54-TOWER NO.55

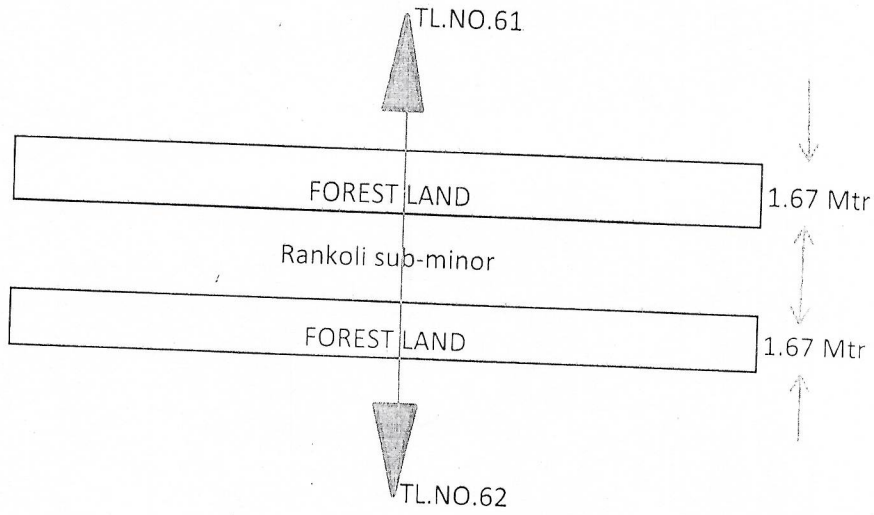


SIDE	Length in mtr.	Width in mtr.	Area Sq. mtr.	Area in Hac.
LEFT	3.05	27	82.35	0.008235
RIGHT	3.05	27	82.35	0.008235
TOTAL			164.7	0.016470


DATE-.....

S. D. O. Const. S/DIVISION  
 H.V.P.N.L. BHIMAN

FOREST PROPOSAL  
 132 KV S/C KALANAUR TO MANHERU TRANSMISSION LINE  
 IN CHARKHI DADRI DISTRICT  
 CROSSING BETWEEN:-TOWER NO.61-TOWER NO.62

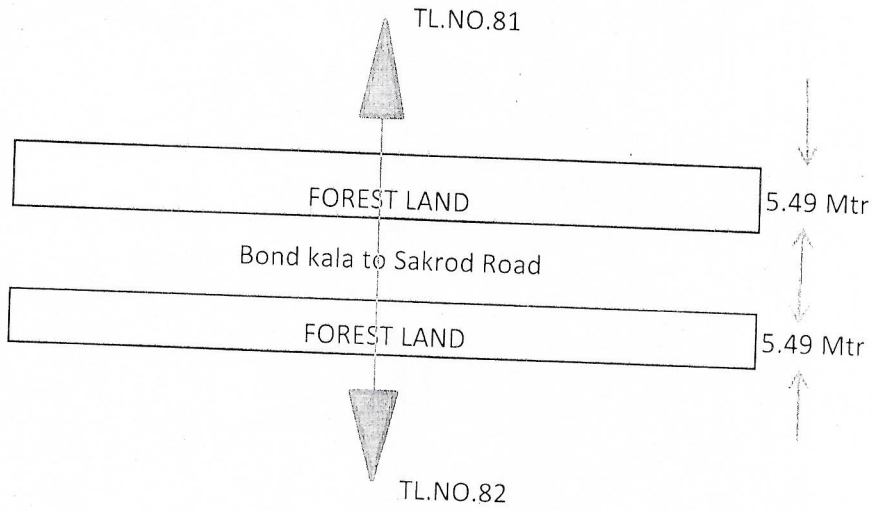


SIDE	Length in mtr.	Width in mtr.	Area Sq. mtr.	Area in Hac.
LEFT	1.67	27	45.09	0.004509
RIGHT	1.67	27	45.09	0.004509
TOTAL			90.18	0.009018

  
**S. D. O. Const. S/Divr:**  
 CHARKHI DADRI


DATE-.....

FOREST PROPOSAL  
 132 KV S/C KALANAUR TO MANHERU TRANSMISSION LINE  
 IN CHARKHI DADRI DISTRICT  
 CROSSING BETWEEN:-TOWER NO.81-TOWER NO.82

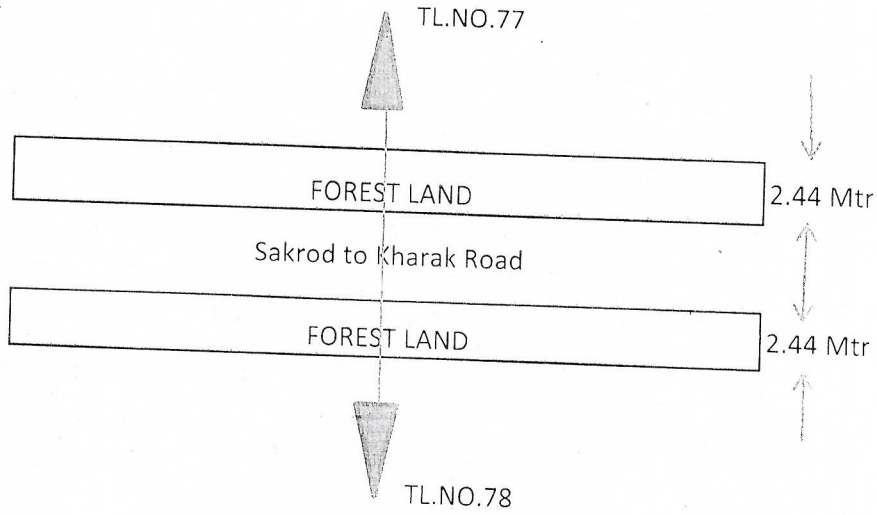


SIDE	Length in mtr.	Width in mtr.	Area Sq. mtr.	Area in Hac.
LEFT	5.49	27	148.23	0.014823
RIGHT	5.49	27	148.23	0.014823
TOTAL			296.46	0.029646

DATE.....

  
**S. D. O. Const. S. Div.**  
**H.V.P.N.L. BHIVANI**

FOREST PROPOSAL  
 132 KV S/C KALANAUR TO MANHERU TRANSMISSION LINE  
 IN CHARKHI DADRI DISTRICT  
 CROSSING BETWEEN:-TOWER NO.77-TOWER NO.78

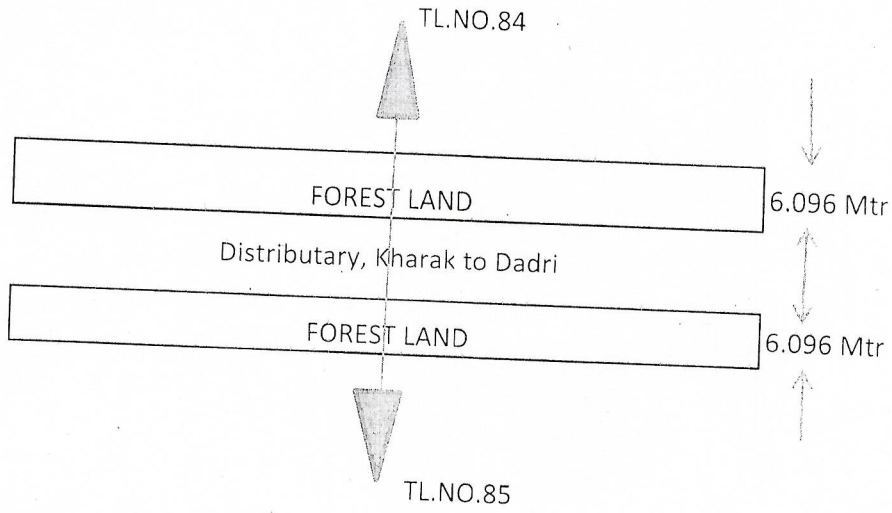


SIDE	Length in mtr.	Width in mtr.	Area Sq. mtr.	Area in Hac.
LEFT	2.44	27	65.88	0.006588
RIGHT	2.44	27	65.88	0.006588
TOTAL			131.76	0.013176

  
**S. D. O. Const. S. Div.**  
**H.V.P.N.L. BHIWAN**

DATE-.....

FOREST PROPOSAL  
 132 KV S/C KALANAUR TO MANHERU TRANSMISSION LINE  
 IN CHARKHI DADRI DISTRICT  
 CROSSING BETWEEN:-TOWER NO.84-TOWER NO.85

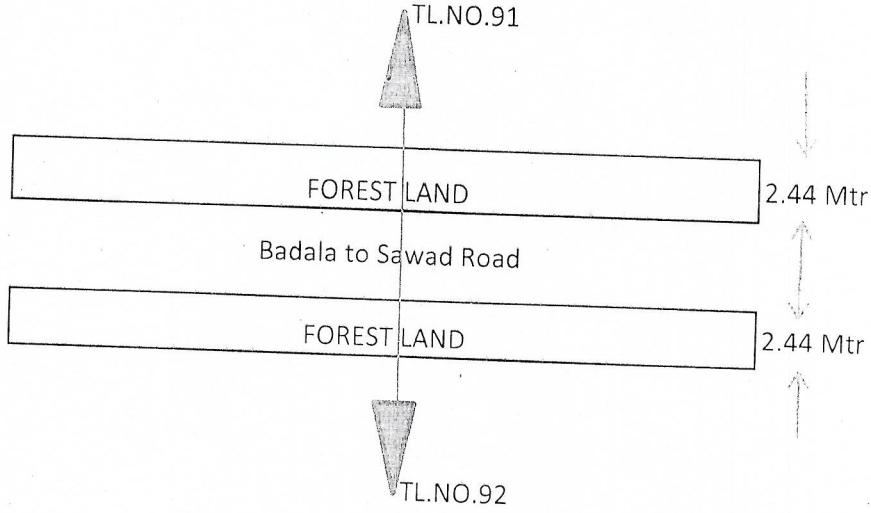


SIDE	Length in mtr.	Width in mtr.	Area Sq. mtr.	Area in Hac.
LEFT	6.096	27	164.592	0.0164592
RIGHT	6.096	27	164.592	0.0164592
TOTAL			329.184	0.0329184

DATE-.....

  
**S. D. O. Const. S. Div.**  
**H.V.P.N.L. BHILWANA**

FOREST PROPOSAL  
 132 KV S/C KALANAUR TO MANHERU TRANSMISSION LINE  
 IN CHARKHI DADRI DISTRIC  
 CROSSING BETWEEN:-TOWER NO.91-TOWER NO.92

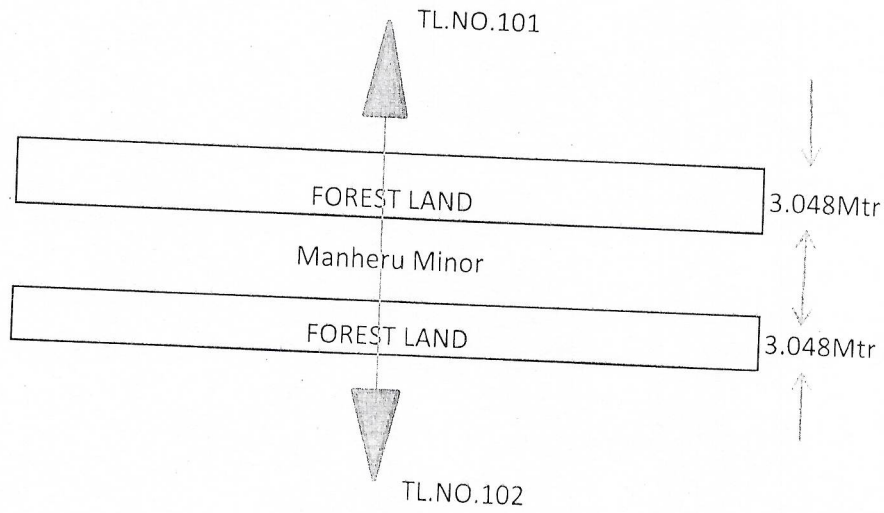


SIDE	Length in mtr.	Width in mtr.	Area Sq. mtr.	Area in Hac.
LEFT	2.44	27	65.88	0.006588
RIGHT	2.44	27	65.88	0.006588
TOTAL			131.76	0.013176

  
 S. D. O. Const. S<sup>d</sup> Div.  
 H.V.P.N.L BHAWAN

DATE-.....

FOREST PROPOSAL  
 132 KV S/C KALANAUR TO MANHERU TRANSMISSION LINE  
 IN CHARKHI DADRI DISTRICT  
 CROSSING BETWEEN:-TOWER NO.101-TOWER NO.102

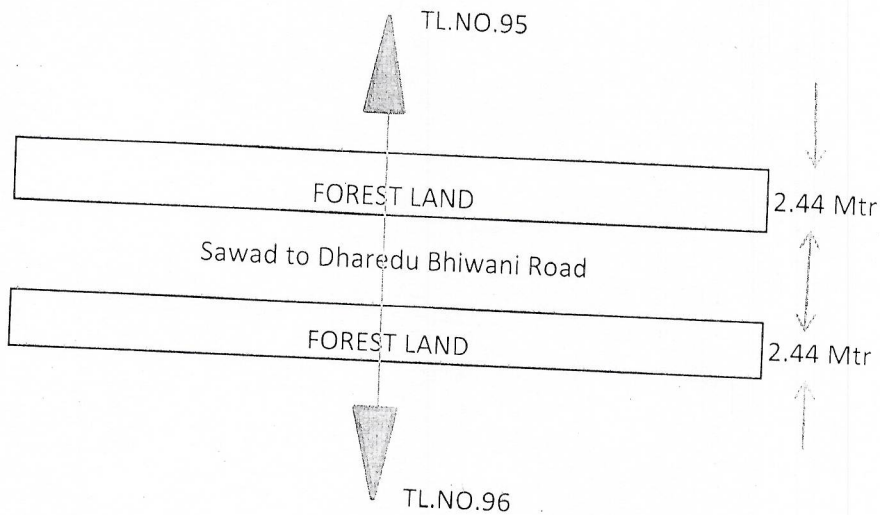


SIDE	Length in mtr.	Width in mtr.	Area Sq. mtr.	Area in Hac.
LEFT	3.048	27	82.296	0.00823
RIGHT	3.048	27	82.296	0.00823
TOTAL			164.592	0.01646

DATE-.....

  
**S. D. O. Const. S/Div**  
**H.V.P.N.L. BHILWARI**

FOREST PROPOSAL  
 132 KV S/C KALANAUR TO MANHERU TRANSMISSION LINE  
 IN CHARKHI DADRI DISTRICT  
 CROSSING BETWEEN:-TOWER NO.95-TOWER NO.96

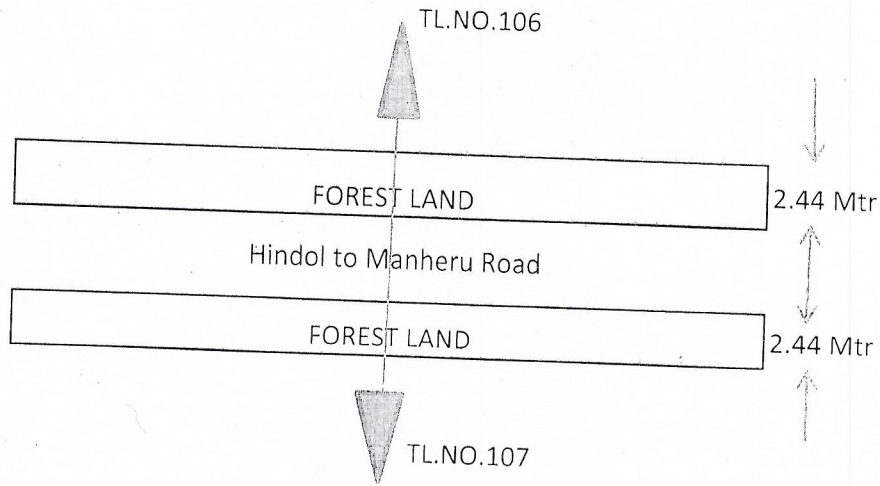


SIDE	Length in mtr.	Width in mtr.	Area Sq. mtr.	Area in Hac.
LEFT	2.44	27	65.88	0.006588
RIGHT	2.44	27	65.88	0.006588
TOTAL			131.76	0.013176

  
 S. D. O. Const. S. Divi.  
 H.V.P.N.L. BHIWANI

DATE-.....

FOREST PROPOSAL  
 132 KV S/C KALANAUR TO MANHERU TRANSMISSION LINE  
 IN CHARKHI DADRI DISTRICT  
 CROSSING BETWEEN:-TOWER NO.106-TOWER NO.107



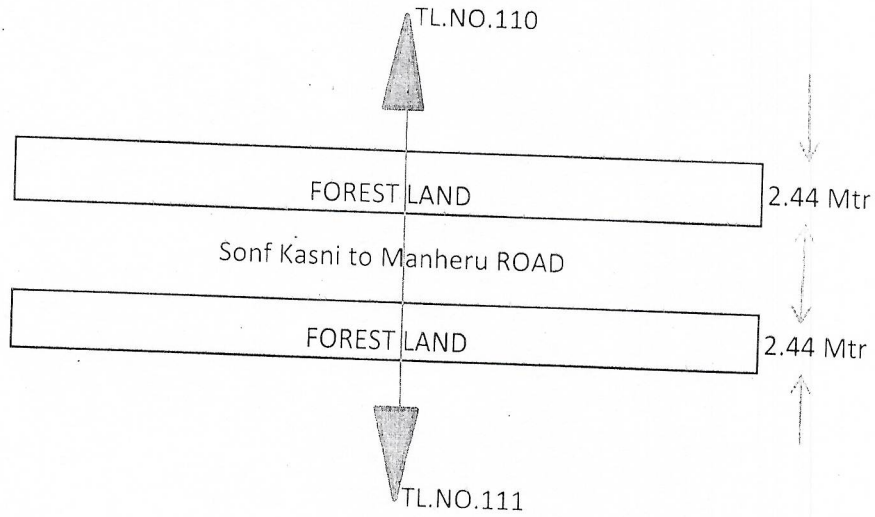
SIDE	Length in mtr.	Width in mtr.	Area Sq. mtr.	Area in Hac.
LEFT	2.44	13.5	32.94	0.003294
RIGHT	2.44	13.5	32.94	0.003294
TOTAL			65.88	0.006588

DATE-.....

**S. D. O. Const. S/Divr**  
 H.V.P.N.L. BHIVANI

FOREST PROPOSAL  
 132 KV S/C KALANAUR TO MANHERU TRANSMISSION LINE  
 IN CHARKHI DADRI DISTRICT  
 CROSSING BETWEEN:-TOWER NO.110-TOWER NO.111

h

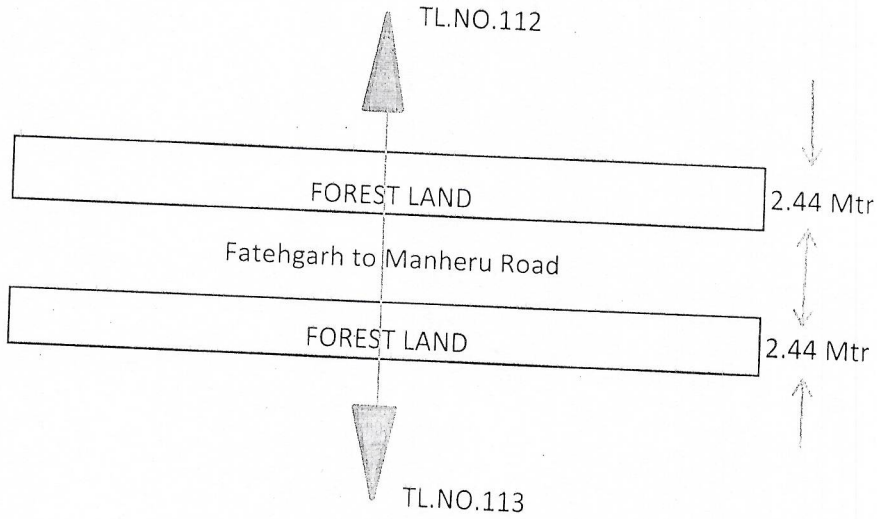


SIDE	Length in mtr.	Width in mtr.	Area Sq. mtr.	Area in Hac.
LEFT	2.44	27	65.88	0.006588
RIGHT	2.44	27	65.88	0.006588
TOTAL			131.76	0.013176


  
 S. D. O. Const. S/DIVISION  
 H.V.P.N.L. BHIVANI

DATE-.....

FOREST PROPOSAL  
 132 KV S/C KALANAUR TO MANHERU TRANSMISSION LINE  
 IN CHARKHI DADRI DISTRICT  
 CROSSING BETWEEN:-TOWER NO.112-TOWER NO.113

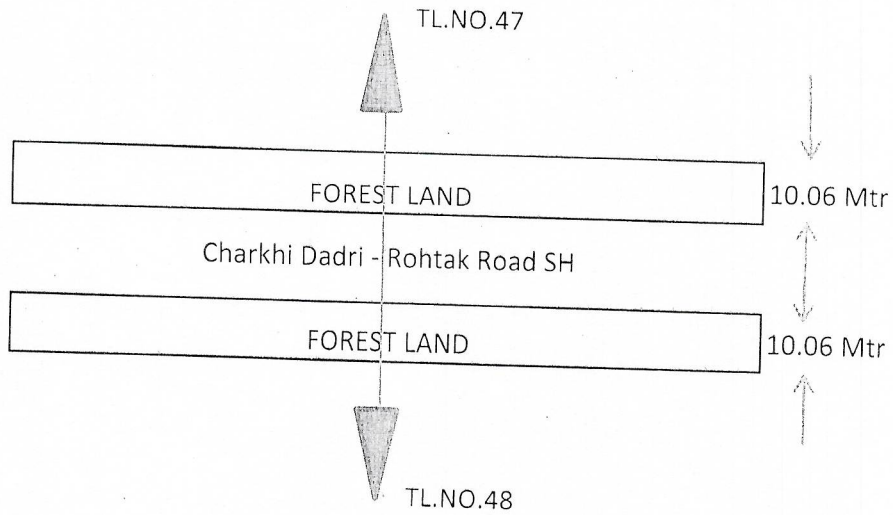


SIDE	Length in mtr.	Width in mtr.	Area Sq. mtr.	Area in Hac.
LEFT	2.44	13.5	32.94	0.003294
RIGHT	2.44	13.5	32.94	0.003294
TOTAL			65.88	0.006588

  
**S. D. O. Const. S.D.O.**  
**H.V.P.N.L. BHIVANI**

DATE-.....

FOREST PROPOSAL  
 132 KV S/C KALANAUR TO MANHERU TRANSMISSION LINE  
 IN CHARKHI DADRI DISTRICT  
 CROSSING BETWEEN:-TOWER NO.47-TOWER NO.48



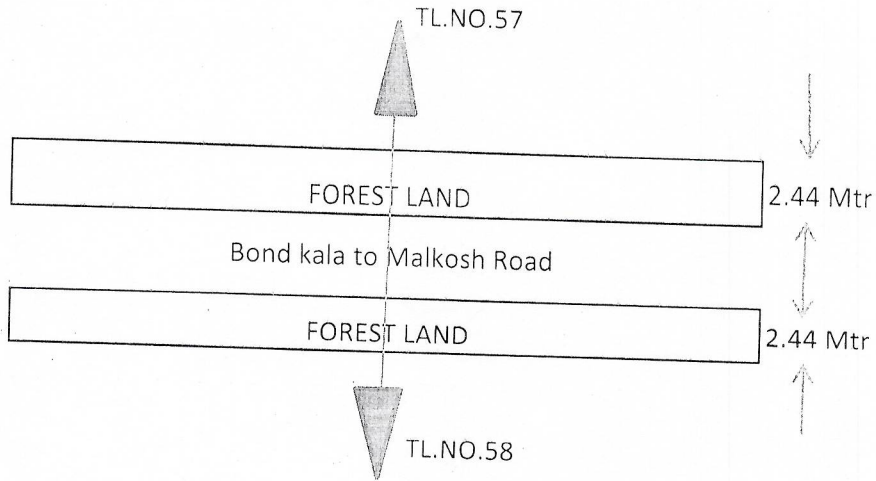
SIDE	Length in mtr.	Width in mtr.	Area Sq. mtr.	Area in Hac.
LEFT	10.06	27	271.62	0.02716
RIGHT	10.06	27	271.62	0.02716
TOTAL			543.24	0.05432

*(Handwritten Signature)*

**S. D. O. Const. S/Div**  
 H.V.P.N.L. BHIVANI

DATE-.....

FOREST PROPOSAL  
 132 KV S/C KALANAUR TO MANHERU TRANSMISSION LINE  
 IN CHARKHI DADRI DISTRICT  
 CROSSING BETWEEN:-TOWER NO.57-TOWER NO.58



SIDE	Length in mtr.	Width in mtr.	Area Sq. mtr.	Area in Hac.
LEFT	2.44	13.5	32.94	0.003294
RIGHT	2.44	13.5	32.94	0.003294
TOTAL			65.88	0.006588

DATE-.....

  
**S. D. O. Const. S.D. Div.**  
**H.V.P.N.L. BHIVANI**