


**Joint Inspection Report for clearance of Forest Land involved in Construction of Road from Sanghiote road Km 3rd to Mohalla Hattian Ward No. 06 via Katnarian, Qureshian Ward No. 04 to Purana School Kallar in Poonch Forest Division under Forest Conservation Act 1980**  
(Proposal No: FP/JK/ROAD/154405/2022)

**Date:- 18-06-2022**

S. No	Particulars	Report				
1	Name of Project	Construction of Road from Sanghiote road Km 3rd to Mohalla Hattian Ward No. 06 via Katnarian, Qureshian Ward No. 04 to Purana School Kallar				
2	Brief Project Report	As proposed by User agency in col/2 of part-1, the requirement of forest land is for Construction of Road from Sanghiote road Km 3rd to Mohalla Hattian Ward No. 06 via Katnarian, Qureshian Ward No. 04 to Purana School Kallar.				
3	Area of Project	0.33 Hectare				
4	Date of Joint Inspection	10-02-2022				
5	Particular, Name, Designation, Department	Forest Department & PWD (R&B) Department				
6	Detail of land (Ha)					
	Forest land	0.33 Hectare				
	Private/ Revenue land	3.86 Hectare				
7	Legal status of forest land, Gaucharan, Khasmal, Reserve forest, Any other	Reserved Forest Land				
8	Item-wise breakup of forest land required as per project	Co No	Item	Length (mtr)	Width (mtr)	Area (Ha)
		157/M	Road alignment	440	07.50	0.33
		Total Area:				0.33
9	Whether any National park, Wildlife Sanctuary involved or not	No				
10	Enumeration list of Forest crops.	Enclosed				
11	Density of Crop (in %)	0.2 & Eco Class-V				
12	Legal status of private land as per 1961-62 Survey record.					
13	Type of Vegetation,	Chir				
	Top Category	--				
	Middle Canopy	Chir				
	Ground Flora	--				
14	No. of felling trees/ poles and other forest produce involved or not, if yes, indicate detail of plot, etc.	17				
15	Geographical Reference/ Polygon	Enclosed				
16	Compartment Nos	157/M				
17	GPS Co-ordinates.	Enclosed				
18	TOPO sheet map of proposed area.	TOPO Sheet				
19	Brief observation of inspection team.	Construction of Road from Sanghiote road Km 3rd to Mohalla Hattian Ward No. 06 via Katnarian, Qureshian Ward No. 04 to Purana School Kallar				
20	Any other aspects related project in area.	The proposed road is crucial for rural connectivity.				

  
**Representative Engineer**  
**PWD (R&B) Div.**  
**Poonch**

  
**Range Forest Officer**  
**Member (Poonch)**

### Joint Verification of Road

A joint verification of road from sanghiote km 3rd to mohlla hattian ward no 06 via katnarian qureshian ward no 04 to purana school kallar co no.157/m under NABARD was conducted by block forest officer Gursai and field staff in presence of representatives of user agency JE PWD ~~on~~ 10-02-2022 detail is as under.



S.No.	Co. No	Species	Area in Meters	Remarks
01	157/M	Chir Green = 0-10/15 Nos 50-60/2 Nos Bushes= 150 Nos	440x7.5 mtr =3300 sq Mtr (0.33 hectares)	Total length of road = 4.00KM

Therefore, joint verification conducted on spot.

  
Rayaz Ahmed  
Beat Guard Kllar

  
J.E PWD

  
Mumtaz Ahmed  
Block Forest Officer  
Gursai

  
  
Range Forest Officer  
Mendhar (Poonch)