

MSPL/RIOM/DCF/EDS/2025-26/02

Dated: 19.01.2026

To,
The Deputy Conservator of Forests,
Ballari Division, BALLARI.

Respected Sir,

Sub: Diversion of 32.49 hectare of forest land (30.09 ha for Mining lease and 2.40 ha for approach road) in Ramanamalai Block Forest, Sandur Taluk, Ballari District (Ramdev Iron Ore Mine ML No. 2563 erstwhile C-category mine e-auctioned), in favour of M/s MSPL Limited, Hosapete Ballari the preferred Bidder in e-auction Online Proposal No : FP/KA/MIN/50114/2020 [Form-A]- reg.

- Ref: 1. MoEF & CC Regional Office Letter No. F.No.4-KRC1387/2022-BAN Dated: 31.01.2025.
2. PCCF Letter No.KFD/HOFF/A5-1(MNG)/32/2020-FC Dated: 13.02.2025.
2. MSPL Limited EDS Reply letter No. MSPL/RIOM/DCF/EDS/2022-23 Dated: 13.03.2023.
4. MSPL Limited EDS Reply letter No. MSPL/RIOM/DCF/EDS/2025-26/01 Dated: 21.04.2025

In continuation with our earlier submitted letter dated 21.04.2025 to the above subject and reference No.1&2 cited above, we are herewith submitting the following point wise information/clarification for the details sought by your good office and have furnished the necessary documents.

Detail sought by Forest Department	MSPL Reply /Clarification
1. The specific comments of the State Government with regard to the use of road which was used by erstwhile lessee, as requested by this office vide letter dated 6th December, 2022	<p>Vide above cited ref (3) we have given reply to DCF, Ballari stating that Earlier Lessee was using a different road from mines to Ramghad Railway station before 2010. Now the road is in disturbed condition and closed in maximum areas with full vegetation. Alternative approach roads examined thoroughly including above mentioned road.</p> <p>We calculated the distance from mines to SH 49 road junction point(between Venkatagiri and jaisinghpur villages) through ODR road which is nearby towards reaching Hospet.</p> <p>Road option details are given below and plan showing alternative approach roads enclosed in Annexure-3 for your reference.</p> <p>Option.1 Forest road covering a distance a 3.39 Kms and passing through 1 lease (M/s Lakshmi Minerals) which is proposed by M/s MSPL Limited. This is also an old road</p>

Registered Office:

Baldota Bhavan, 3rd Floor, 117, Maharshi Karve Road,
Churchgate, Mumbai 400 020, India.
Tel.: +91 22 22030989/22091529
CIN: U13100MH1961PLC012160

Corporate Office:

Baldota Enclave, Abheraj Baldota Road,
Hosapete 583 203, Karnataka, India.
Tel.: +91 8394 232002/232003
Mail: mspl@baldota.co.in

	<p>used by nearby Mines.</p> <p>Option.2 Forest road covering a distance of 7.70 Kms, passing through 3 leases. (AMC, SBM, IYLI).</p> <p>Option.3 Forest road covering a distance of 10.80 Kms, passing through 1 lease which was used by erstwhile lessee M/s KLD.</p> <p>By considering the Environmental damage and the distance of the forest road, we have opted the shortest route, out of 3 options i.e Option 1 which is passing through M/s Lakshmi Minerals.</p> <p>Non-forest land is not available in the vicinity of the Mining lease. Hence, we preferred Forest land for the purpose of approach road.</p>
<p>Paa2. The approach road now proposed by the State Government passes through mining lease of M/s Lakshmi Minerals and it involves re-diversion of 1.30 ha. apart from 2.40 ha proposed for diversion. Therefore, the user agency is required to submit a consolidated proposal as per the extant rules/guideline issued under Van (Sanrakshan Evam Samvardhan Adhiniyam), 1980</p>	<p>We made a request to M/s Lakshmi Minerals to issue consent/NOC for 1.30 ha (860 mtrs) of approach road vide our letter dated 12.11.2019. Letter attached in Annexure-1. Since they are delaying/avoiding the matter, we made a request to the Director, Department of Mines and Geology, Bengaluru with a copy to the PCCF (FC) & Nodal officer to issue consent/NOC as per the ML condition to provide Right of way to the neighbouring leases vide letter No.MSPL/RIOM/DMG/02/2020-21, Dated 05.06.2020. Letter attached in Annexure-2.</p> <p>Subsequently Director of Mines and Geology, Government of Karnataka has issued no objection to use the approach road through Lakshmi Minerals as per the lease deed issued in Form K under rule 31 of Mineral Concession Rules 1960.</p> <p>Copy attached for your reference.</p> <p>Hence as per Chapter 5.6 of Consolidated guidelines and clarifications issued under VSES, Adhiniyam 1980 and VSES Rules 2023 dated 29.12.2023 we tried to apply for Re diversion in Form E, but not succeeded as we did not find the category of Re Diversion for approach road/option to apply to Mines in the given template. Hence We have raised a complaint in Parvesh portal on 25.02.2025 (Complaint ID: TIC-25026123) and got the option to apply on 11.04.2025. Accordingly, we have applied the Re-diversion in Form-E for an area of 1.30Ha</p>

Handwritten signature

	in online portal Proposal No:FP/KA/REDIV/477450/2024 dated 15.04.2025 as advised.
3. The Regional Office vide letter dated 9th October, 2023 had accorded approval for transfer of Forest Clearance involving diversion of 30.09 ha of forest land from erstwhile FC lease holder M/s Kanhaiyalal Dudheria to M/s.MSPL Limited with working permission for a period of one year for fulfilling the conditions. Therefore, State Government is requested furnish the details of the road used by the lessee during the working permission period.	MSPL got Transfer of FC from MoEF Regional Office on 09.10.2023 for Mining Lease only. As our proposal was both ML and Approach road but we got transfer only to ML. Hence, we are under process of getting Approach road FC. In the meanwhile, we have applied for temporary road permission to Government of Karnataka in broken up land used by Leases. Subsequently GoK has accorded Temporary approach road permission vide Letter No. FEE 29 FMM 2024 (e) on 24.07.2024. The same road was used by AMC, SBM and IYLI and which is existed before 1980. As approved by GOK, this same old road was used by MSPL during working permission period.

We also would like to inform you that we have given earlier CA land for an area of 2.4 Ha in Amagaov village, Belagavi and the same was transferred & mutated on Forest department. Now, Forest department is not considering the same and saying that this parcel of land is mentioned in Deemed forest list even though it is private land. Hence, we are providing the other CA Land for an area of 2.4 Ha in Sy No: 7 and Part of 8/3 SyNo: 4 Holada Village, Gunj hobli, Khanapura taluk, Belagavi District. we get CA suitability from DCF Belagavi on 19.04.2025, further the same Ca land was transferred & mutated on Forest department. Subsequently the same CA land was declared as PF under sec-33 by the Government of Karnataka notification dated 19.09.2025.

Hence, we request you to process the proposal for Diversion of Forest land of 2.40 Ha Approach road by excluding 30.09 Ha of Mining Lease area. And also with eds replay.

Thanking you.

For MSPL Limited,



K. Madhusudhana

Chief Executive Officer

Registered Office:

Baldota Bhavan, 3rd Floor, 117, Maharshi Karve Road, Churchgate, Mumbai 400 020, India.

Tel.: +91 22 22030989/22091529

CIN: U13100MH1961PLC012160

Corporate Office:

Baldota Enclave, Abheraj Baldota Road, Hosapete 583 203, Karnataka, India.

Tel.: +91 8394 232002/232003

Mail: mspl@baldota.co.in

MSPL/RIOM/DCF/EDS/2025-26/01

Dated: 21.04.2025

To,
The Deputy Conservator of Forests,
Ballari Division, Ballari.

Respected Sir,

Sub: Diversion of 32.49 hectare of forest land (30.09 ha for Mining lease and 2.40 ha for approach road) in Ramanamalai Block Forest, Sandur Taluk, Ballari District (Ramdev Iron Ore Mine ML No. 2563 erstwhile C-category mine e-auctioned), in favour of M/s MSPL Limited, Hosapete Ballari the preferred Bidder in e-auction – reg.

Ref: 1. PCCF Letter No.KFD/HOFF/A5-1(MNG)/32/2020-FC Dated: 13.02.2025.
2. MoEF, Regional Office Letter No. F.No.4-KRC1387/2022-BAN Dated: 31.01.2025.
3. MSPL Limited EDS Reply letter No. MSPL/RIOM/DCF/EDS/2022-23 Dated: 13.03.2023

With reference to the above subject and reference No.1 cited above, we are herewith submitting the following point wise information/clarification for the details sought by your good office and have furnished the necessary documents.

Detail sought by Forest Department	MSPL Reply /Clarification
1. The specific comments of the State Government with regard to the use of road which was used by erstwhile lessee, as requested by this office vide letter dated 6th December, 2022	<p>Vide above cited ref (3) we have given reply to DCF, Ballari stating that Earlier Lessee was using a different road from mines to Ramghad Railway station before 2010. Now the road is in disturbed condition and closed in maximum areas with full vegetation. Alternative approach roads examined thoroughly including above mentioned road.</p> <p>We calculated the distance from mines to SH 49 road junction point(between Venkatagiri and jaisinghpur villages) through ODR road which is nearby towards reaching Hospet.</p> <p>Road option details are given below and plan showing alternative approach roads enclosed in Annexure-1 for your reference.</p> <p>Option.1 Forest road covering a distance a 3.39 Kms and passing through 1 lease (M/s Lakshmi Minerals) which is proposed by M/s MSPL Limited. This is also an old road used by nearby Mines.</p> <p>Option.2 Forest road covering a distance of 7.70 Kms, passing through 3 leases. (AMC, SBM, IYLI).</p> <p>Option.3 Forest road covering a distance of 10.80 Kms,</p>

	<p>passing through 1 lease which was used by erstwhile lessee M/s KLD.</p> <p>By considering the Environmental damage and the distance of the forest road, we have opted the shortest route, out of 3 options i.e Option 1 which is passing through M/s Lakshmi Minerals.</p> <p>Non-forest land is not available in the vicinity of the Mining lease. Hence, we preferred Forest land for the purpose of approach road.</p>
<p>2. The approach road now proposed by the State Government passes through mining lease of M/s Lakshmi Minerals and it involves re-diversion of 1.30 ha. apart from 2.40 ha proposed for diversion. Therefore, the user agency is required to submit a consolidated proposal as per the extant rules/guideline issued under Van (Sanrakshan Evam Samvardhan Adhiniyam), 1980</p>	<p>We made a request to M/s Lakshmi Minerals to issue consent/NOC for 1.30 ha (860 mtrs) of approach road vide our letter dated 12.11.2019. Letter attached in Annexure-2. Since they are delaying/avoiding the matter, we made a request to the Director, Department of Mines and Geology, Bengaluru with a copy to the PCCF (FC) & Nodal officer to issue consent/NOC as per the ML condition to provide Right of way to the neighboring leases vide letter No.MSPL/RIOM/DMG/02/2020-21, Dated 05.06.2020. Letter attached in Annexure-3.</p> <p>Subsequently Director of Mines and Geology, Government of Karnataka has issued no objection to use the approach road through Lakshmi Minerals as per the lease deed issued in Form K under rule 31 of Mineral Concession Rules 1960.</p> <p>Copy attached for your reference.</p> <p>Hence as per Chapter 5.6 of Consolidated guidelines and clarifications issued under VSES, Adhiniyam 1980 and VSES Rules 2023 dated 29.12.2023 we tried to apply for Re diversion in Form E, but not succeeded as we did not find the category of Re Diversion for approach road/option to apply to Mines in the given template. Hence, we have raised a complaint in Parvesh portal on 25.02.2025 (Complaint ID: TIC-25026123) and got the option to apply on 11.04.2025. Accordingly, we have applied the Re-diversion in Form-E for an area of 2.40Ha as advised. Attached the details in Annexure-4.</p>
<p>3. The Regional Office vide letter dated 9th October, 2023 had accorded approval for transfer of Forest</p>	<p>MSPL got Transfer of FC from MoEF Regional Office on 09.10.2023 for Mining Lease only. As our proposal was</p>

Clearance involving diversion of 30.09 ha of forest land from erstwhile FC lease holder M/s Kanhaiyalal Dudheria to M/s MSPL Limited with working permission for a period of one year for fulfilling the conditions. Therefore, State Government is requested furnish the details of the road used by the lessee during the working permission period.

both ML and Approach road but we got transfer only to ML. Hence, we are under process of getting Approach road FC. In the meanwhile, we have applied for temporary road permission to Government of Karnataka in broken up land used by Leases.

Subsequently GoK has accorded Temporary approach road permission vide Letter No. FEE 29 FMM 2024 (e) on 24.07.2024. The same road was used by AMC, SBM and IYLI and which was existed before 1980. As approved by GOK, this same old road was used by MSPL during working permission period.

We also would like to inform you that we have given CA land earlier for an area of 2.4 Ha in Sy No. 6 of Amagon village, Jamboti Hobli, Khanapur Taluk Belagavi District and the same was transferred & mutated on Forest department. Now, Forest department is not considering the same and saying that this parcel of land is mentioned in Deemed forest list even though it is private land. Hence, we are providing the other CA Land over an extent of 2.4 Ha in Sy No. 7 and Part of Sy No. 8 & 4 in Holda Village, Gunji Hobli, Khanapur Taluk, Belagavi District. CA Land suitability certificate attached for your ready reference.

Hence, we request you to process the proposal for Diversion of Forest land of 2.40 Ha Approach road by excluding 30.09 Ha of Mining Lease area.

Thanking you.

For MSPL Limited,



K. Madhusudhana
Chief Executive Officer

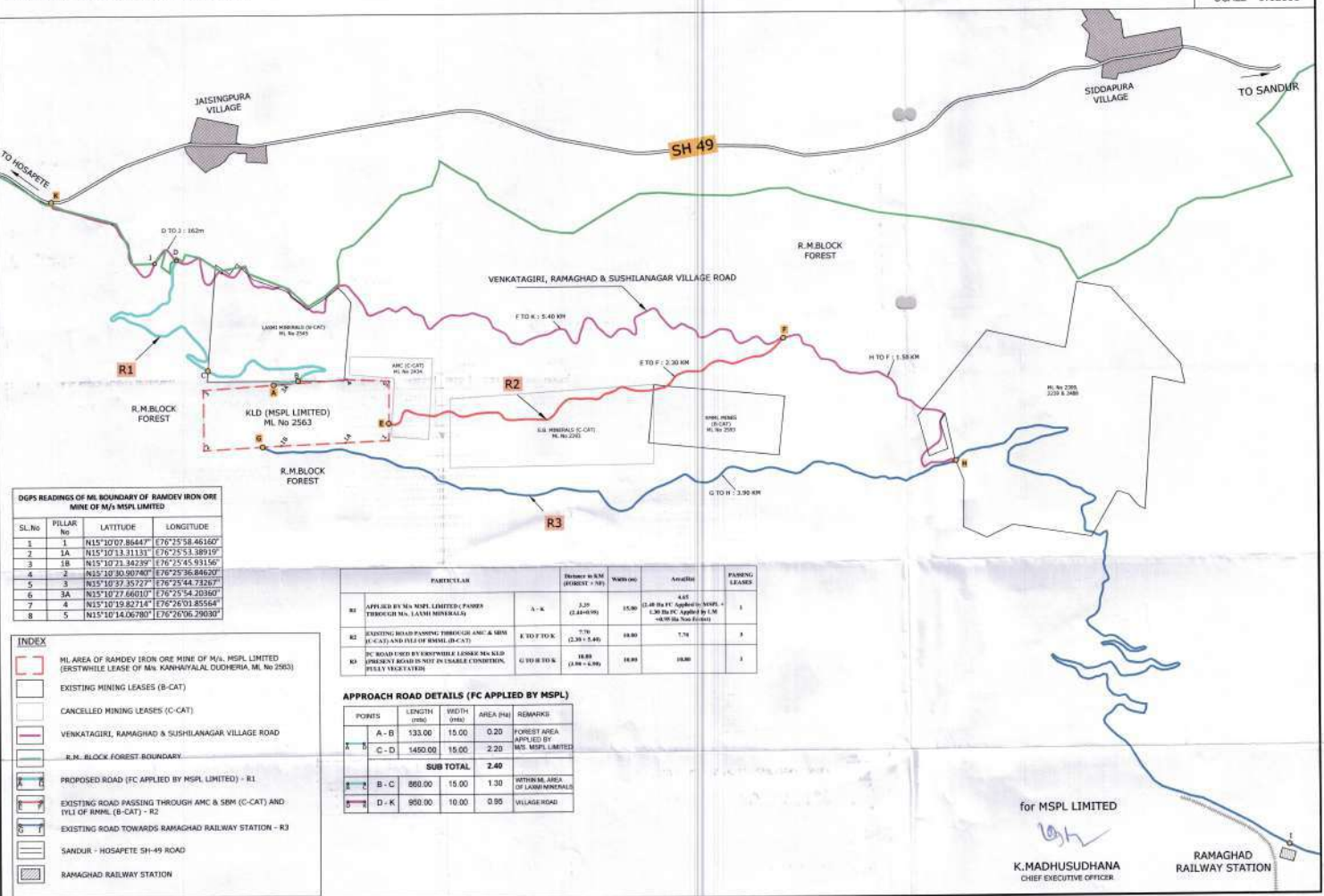
Encl: as above



Registered Office:
Baldota Bhavan, 3rd Floor, 117, Maharshi Karve Road,
Churchgate, Mumbai 400 020, India.
Tel.: +91 22 22030989/22091529
CIN: U13100MH1961PLCO12160

Corporate Office:
Baldota Enclave, Abheraj Baldota Road,
Hosapete 583 203, Karnataka, India.
Tel.: +91 8394 232002/232003
Mail: mspl@baldota.co.in

PLAN SHOWING THE ALTERNATIVE APPROACH ROADS DETAILS FOR RAMDEV IRON ORE MINE OF M/s. MSPL LIMITED (ERSTWHILE LEASE OF M/s. KANHAIYALAL DUDHERIA, ML No. 2563) OVER AN EXTENT OF 32.49 Ha (30.09 Ha FOR MINING + 2.40 Ha FOR APPROACH ROAD) IN R.M. BLOCK FOREST, SANDUR TALUK, BALLARI DISTRICT, KARNATAKA



DGPS READINGS OF ML BOUNDARY OF RAMDEV IRON ORE MINE OF M/s. MSPL LIMITED

SL. No	PILLAR No	LATITUDE	LONGITUDE
1	1	N15°10'07.8444"	E76°25'38.46160"
2	1A	N15°10'13.1113"	E76°25'53.38919"
3	1B	N15°10'23.34239"	E76°25'45.93156"
4	2	N15°10'30.90780"	E76°25'36.84620"
5	3	N15°10'37.35727"	E76°25'44.73267"
6	3A	N15°10'27.66010"	E76°25'54.20360"
7	4	N15°10'19.82714"	E76°25'03.85564"
8	5	N15°10'14.06780"	E76°26'06.29830"

INDEX

- ML AREA OF RAMDEV IRON ORE MINE OF M/s. MSPL LIMITED (ERSTWHILE LEASE OF M/s. KANHAIYALAL DUDHERIA, ML No. 2563)
- EXISTING MINING LEASES (B-CAT)
- CANCELLED MINING LEASES (C-CAT)
- VENKATAGIRI, RAMAGHAD & SUSHILNAGAR VILLAGE ROAD
- R.M. BLOCK FOREST BOUNDARY
- PROPOSED ROAD (FC APPLIED BY MSPL LIMITED) - R1
- EXISTING ROAD PASSING THROUGH AMC & SEM (C-CAT) AND D/LI OF RAMML (B-CAT) - R2
- EXISTING ROAD TOWARDS RAMAGHAD RAILWAY STATION - R3
- SANDUR - HOSAPETE SH-49 ROAD
- RAMAGHAD RAILWAY STATION


PARTICULAR	Distance in KM (FOREST - N/A)	Width (m)	Area (ha)	Planning LEASES
R1 APPLIED BY M/s. MSPL LIMITED: POWER THROUGH M/s. LASHI MINERALS	0.4	2.25 (2.44+0.19)	15.30	4.45 (2.44 Ha FC Applied by MSPL + 2.90 Ha FC Applied by LSH +0.10 Ha Twp (B-CAT))
R2 EXISTING ROAD PASSING THROUGH AMC & SEM (C-CAT) AND D/LI OF RAMML (B-CAT)	8.10	7.70 (2.38 + 5.40)	28.80	1.70
R3 FC ROAD FOR BY EXISTING LEASE M/s. KLD (ERSTWHILE LEASE OF M/s. KANHAIYALAL DUDHERIA) IN R.M. BLOCK FOREST	10.89	10.89 (1.86 + 9.03)	10.89	0.00

APPROACH ROAD DETAILS (FC APPLIED BY MSPL)

POINTS	LENGTH (m)	WIDTH (m)	AREA (ha)	REMARKS
A - B	133.00	15.00	0.20	FOREST AREA APPLIED BY MSPL LIMITED
C - D	1450.00	15.00	2.20	
SUB TOTAL			2.40	
B - C	860.00	15.00	1.30	WITHIN ML AREA OF LASHI MINERALS
D - K	950.00	10.00	0.95	VILLAGE ROAD

for MSPL LIMITED

K. MADHUSUDHANA
CHIEF EXECUTIVE OFFICERRAMAGHAD
RAILWAY STATION

**MSPL LIMITED**

Corp. Office : Baldota Enclave, Abheraj Baldota Road, Hosapete - 583203, Karnataka, India.
 Office : +91 8394 232002, 232003, Fax : +91 8394 232444
 Email : email@mspllimited.com url : www.baldota.co.in
 Reg. Office : Baldota Bhavan, 117, Maharshi Karve Road, Mumbai - 400020, India.
 Tel : +91 22 22030989 Fax : +91 22 22019762 Email : mspl.mum@mspllimited.com
 CIN U13100MH1961PLCO12160

TO

Date: 12.11.2019.

Sri. K R Kaviraj
 M/s Lakshmi Minerals,
 Hosapete.

Respected Sir,

Sub: Request for NO OBJECTION LETTER for usage of Approach Road in your mining lease
 No: 2545 of Jaisinghpura Iron Ore Mine, RM Block, Sandur Taluk, Ballari Dist.

With reference to the above subject, we would like to inform that we M/s MSPL Ltd as a preferred bidder of e-auctioned mine (erstwhile lessee M/s Kanhaiyalal Dudheria ML No. 2563) Ramdev Iron Ore Mine of M/s MSPL Ltd, we have applied for Forest clearance for Approach Road to MOEF & CC (FC division)

The said approach road passes through your mining lease of an extent of 1.30 Ha, the APCCF (Forest Conservation and Nodal Officer (FCA) Bengaluru has informed us to obtain NOC from your side to use length of road falling in your mining lease area.


Hence, we hereby request you to kindly give No Objection to use 1.30 Ha of the said area adjacent to forest boundary, for vehicle movement on the following conditions.

- 1) We will utilize the above area proposed for vehicle movement and lawful goods only.
- 2) We will take care of safe and security of movement by deploying.
- 3) We will mutually coordinate with the authorized officers for carrying of movement and your operations.
- 4) We shall take care and bear the costs to make the said position of land motorable and avoid any inconvenience to be caused to your operation due to the vehicle movements.
- 5) We will take required approvals and clearances from the concern authorities.
- 6) In case of any objections from authorities or anybody, it is our responsibility to handle the issue.
- 7) We will indemnify you against any harm, loss, damage or claim by anybody in connection with permitting to us to use the said area of land.
- 8) The usage of the said portion of the land will be without any monetary charges like Rent/Fee etc.

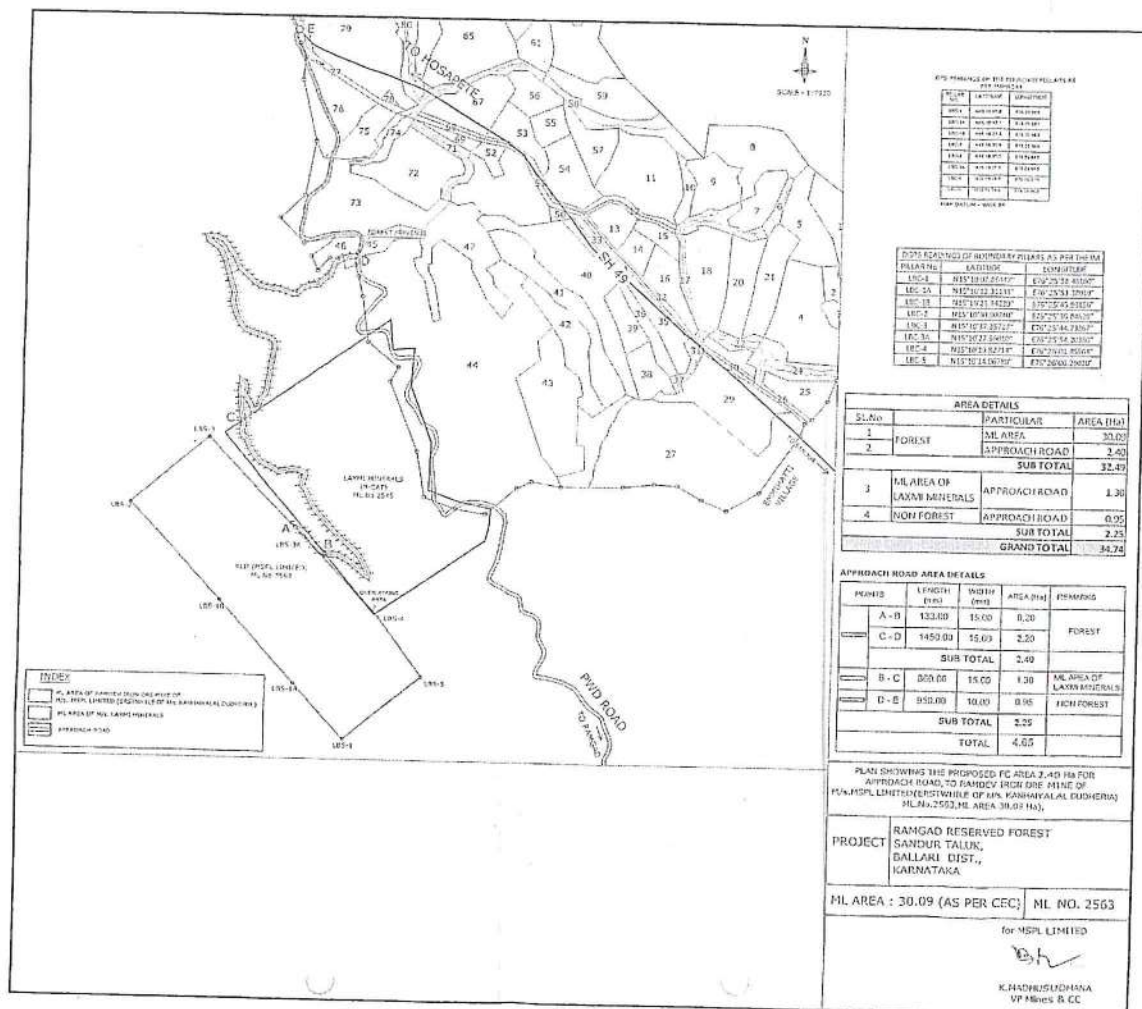
So please consider our request and provide NOC.

Thanking you.

For MSPL Limited,


 K. Madhusudhana
 Vice President- Mines & CC







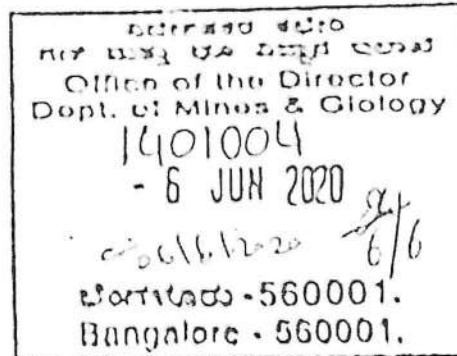
MSPL LIMITED

Corp. Office : Baldota Estate, Adarsh Baldota Road, Bangalore - 561101, Karnataka
 Office : +91 8134 211201 211202 Fax : +91 8134 211200
 Email : mspl@msplimited.com web : www.msplimited.com
 Reg. Office : Baldota Branch, 117, Mahatma Kurem Road, Mumbai - 400020 India
 Tel : +91 22 22030987 Fax : +91 22 22039762 Email : mspl.mumbai@msplimited.com
 CIN:U01000MH4961PLCO12160

MSPL/RIOM/DMG/02/2020-21

Date: 05.06.2020

To,
 The Director
 Department of Mines & Geology
 Khanija Bhavan, Race Course Road
 Bengaluru



Respected Sir,

Subject: Consent/ NOC for approach road passing through M/s Lakshmi minerals (ML NO.2545)
 - Forest Clearance of auction block of M/s Kanhaiyala Dudheria ML No. 2563, In Ramanadurga
 village, Sandur taluka, Bellary district, Karnataka

Ref: 1. Our online proposal (Form-A) dt: 11.10.2019
 2. Nodal Officer, Forest department Letter E-office File No: KFD/HOFF/A5 -1 (MNG) / 74
 / 2019-FC dt: 24-10-2019

With reference to the above subject, we would like to bring to your consideration that, We M/s. MSPL Limited has been declared as a preferred bidder for the Mining Lease ML No: 2563 during the e-auctions conducted by the Director Mines and Geology, Karnataka. Accordingly we got LOI on 06.10.2018.

We have applied for transfer of FC from earlier lessee to PCCF, Bangalore as per the Hon'ble Supreme Court order and also Renewal of Forest clearance (ML Area) to process.

We have also submitted Form-A online FC application for Approach road in respect of Ramdev Iron Ore Mine of M/s. MSPL Limited (erstwhile lease of M/s Kanaiyalal Dudheria ML No 2563) on 11.10.2019 for an area of 2.40 Ha (proposal No: FP/KA/MIN/42466/2019). Our FC applied approach road is passing through the lease area of M/s Lakshmi Minerals (ML no.2545) for a distance of 860 Mts. (Attached Plan as Annexure-1) While processing of our file, Nodal Officer (FC) raised clarifications vide their letter cited no.2 (Annexure-2) and one of the point is getting of NOC from M/S Lakshmi Minerals.

On the basis of Nodal officer clarifications, we have requested M/S Lakshmi Minerals to issue consent/ NOC vide our letter dated 12.11.2019 (Annexure-3) to pass through their lease area. But, M/S Lakshmi Minerals are dragging the matter by delaying/avoiding to give NOC even though we have followed up & waited almost more than 7 months.

We prefer to utilize the present proposed approach road due to the following reasons.

1. The present proposed road is only 2.5 Kms instead of 7.5 Kms (earlier FC road)
2. The present proposed road is also an old road which was using earlier lessee.
3. Old approved road is round about and it has to pass through other 2 nos of C-category leases and also forest area
4. Due to more lead, it will effect on environment as well as Forest
5. We can avoid lot of dust generation & forest effect as it is reducing 5 kms length of road.

As per the Mining lease condition, any lessee has to provide Right of way to the neighbor lessee and M/S Lakshmi minerals (ML.NO.2545) have mine production capacity is 0.030 MTPA which is very less and also we are having capacity only 0.23 MTPA.

We are flexible in taking right of way in their lease by mutual understanding making of Roads without any obstruction to their workings.

Hence, We request you to consider above points and give us consent/HOC for passing through M/S Lakshmi Minerals lease area (ML.no.2545) to process our road file which is more useful on environment & as well as Forest protection.

Please do the needful and oblige.

Thanking You.

For MSPL Limited,



Dr.H.Y.DESAI

Copy to: The Secretary, MSME & Mines, C&I department, Bengaluru.

The PCCF (FC) & Nodal Officer, Aranya Bhavan, Mallechwaram, Bangalore

1/6060'9/2024

GOVERNMENT OF KARNATAKA

No. DMG-17012/6/2018/2024-25

C. No. 63994

2-763

Office of the Director
Department of Mines and
Geology

Khanija Bhavan, Race Course
Road

Bangalore-1, dated: 14.05.2024

To

The Nodal Officer and Principal Chief Conservator of Forests(FC),
Aranya Bhavan, Malleshwaram,
18th cross, Bengaluru

Sir,

Sub: Permission to use as approach road in forest land in
Ramanamalai Block, Sandur Taluk, Ballari District as
an approach road to M/s MSPL Limited (Erstwhile
lessee M/s Kanhaiyalal Dudheria ML No. 2563)- reg.

Ref: M/s MSPL Limited request letter dated:9/5/2024

M/s MSPL Limited has taken C category mine of Kanahaiahlahl
Dudheria, ML No. 2563 by quoting highest final price offer of
111.00% of average sale price published by IBM. This office
executed the mining lease on 02.04.2024 and the same has been
registered on 04.04.2024.

MSPL being a lease holder vide letter dated 9/5/2024
requested to write to PCCF/ Nodal Officer to allow them to use the
approach road temporarily through M/s. Laxmi Minerals till they
get Forest Clearance along with the EDS raised by the Forest
Department.

As per Mineral Concession Rules 1960 , lease deed is issued
in Form K under rule 31. As per the mining lease deed, part IV
clause 2, there is a provision to use the road mutually. Hence, the
request made by lessee may be considered and the Department of
Mines and Geology has no objections to use the road through
mining lease held by M/s. Laxmi Minerals.

Yours faithfully,

Signed by

Rgirish

Date: 15-05-2024 13:17:24

1/606019/2024

DIRECTOR

Copy to M/s MSPL Limited, Baldota Bhavan, 117, Maharshi Karve Road, Mumbai-400 020 for information.



Form-E (Part-I): Re-Diversion i) Land Use Change ii) Laying of Overhead/ Under Ground OFC/ drinking water pipeline/ slurry pipeline/ electric cable/ CNG/PNG within RoW

Note:

1. In case, the proposal falls in protected areas, the provisions of General Approval are not applicable.
2. Scenario of proposals, if submitted in PAs may accordingly be changed by the Nodal Officer.



Project Name:	RE-DIVERSION OF FOREST LAND	Single Window Number:	SW/186216/2024
		Proposal Number:	FP/KA/REDIV/477450/2024
State:	KARNATAKA	Current Status:	DRAFT
Submission Date:	15/04/2025	Area (in ha):	1.3

Common Application Form

Project Details

1. Details of Project

1.1. Name of the Project	RE-DIVERSION OF FOREST LAND
1.2. Project Proposal For	New
1.3. Project ID (Single Window Number)	SW/186216/2024
1.4. Description of Project	RE-DIVERSION OF 1.30 Ha OF AREA PASSING THROUGH FC APPROVED LEASE AREA OF M/s. LAXMI MINERALS, ML No 2545 FOR APPROACH ROAD TO M/s MSPL LIMITED, ML No 024, IN RAMANAMALAI BLOCK FOREST, SANDUR TALUK, BALLARI DISTRICT, KARNATAKA

2. Details of the Company/Organization/User Agency making application

2.1. Legal Status of the Company/Organization/User Agency	Company
2.2. Name of the Company/ Organization/User agency	MSPL LIMITED

Registered address

2.3. Address	BALDOTA ENCLAVE, ABHERAJ BALDOTA ROAD, HOSAPETE
2.4. Village /Town / City	Hosapete
2.5. State	KARNATAKA
2.6. District	VIJAYANAGAR
2.7. Pin Code	583203
2.8. Landmarks	NEAR SAI BABA TEMPLE
2.9. E-mail address	email@mspllimited.com
2.10. Landline Number	xxxxxxxITED
2.11. Mobile number	xxxxxx6759

3. Details of the person making application

3.1. Name	MADHUSUDHANA KANNAMANNENI
-----------	---------------------------

3.1. Name	MADHUSUDHANA KANNAMANENI
3.2. Designation	CHIEF EXECUTIVE OFFICER
Correspondence address	
3.3. Address	BALDOTA ENCLAVE, ABHERAJ BALDOTA ROAD, HOSAPETE
3.4. Village /Town / City	HOSAPETE
3.5. State	KARNATAKA
3.6. District	VIJAYANAGAR
3.7. Pin Code	583203
3.8. E-mail address	madhusudhan.k@mspllimited.com
3.9. Landline Number	xx2003
3.10. Mobile number	xxxxxx6759

Project Location

4. Location of the Project or Activity

4.1. Upload KML	APPROACH_ROAD_RE-DIVERSION.kml
4.2. Whether the project/activity falling in the state/UT sharing international borders	NO

5. Shape of the Project	Non - Linear
-------------------------	--------------

Location Details

Toposheet No	State/UT	District	Sub District	Village	Plot/Survey/Khasra No.
D43E8	KARNATAKA	Ballari	Sandur	JAISINGHPURA	RAMANAMALAI BLOCK FOREST

Remarks

RE-DIVERSION OF 1.30 Ha OF AREA PASSING THROUGH FC APPROVED LEASE AREA OF M/s. LAXMI MINERALS, ML No 2545 (FC No 4-KRC161/2006-BAN/2323 Dated 12.03.2007)

6. Land Requirement (in Ha) of the project or activity

6.1. Nature of Land involved	
6.2. Non-Forest Land [A]	0
6.3. Forest Land [B]	1.3
6.4. Total Land [A+B]	1.3

Project Activity Cost

6. Project/Activity Cost

6.1. Total Cost of the Project at current price level (in Lakhs)	5 Amount in Words : Five Lakh(s) Only
--	--

7. Employment likely to be generated

7.1. During construction phase

Permanent employment

7.1.1. No. of permanent employment (No.s) [A]	2
7.1.2. Period of employment (No. of days) [B]	30
7.1.3. No. of man-days [X]=[A]*[B]	60

Temporary employment

7.1.4. Temporary / Contractual employment (No. of Man days) [Y]	120
7.1.5. Total [X] + [Y]	180

7.2. During operational phase

Permanent employment

7.2.1. No. of permanent employment (No.s) [A]	2
7.2.2. Period of employment (No. of days) [B]	300
7.2.3. No. of man-days [X]=[A]*[B]	600

Temporary employment

7.2.4. Temporary / Contractual employment (No. of Man days) [Y]	600
7.2.5. Total [X] + [Y]	1200

Others

8. Whether Rehabilitation and Resettlement (R&R) involved? NO

9. Whether project area involves shifting of watercourse/road/rail/Transmission line/water pipeline, etc. required? NO

10. Whether any alternative site(s) examined or part thereof for the non-site-specific component? NO

10.1. Reason thereof RE-DIVERSION PROPOSAL

11. Whether there is any Government Order or Policy/ Court order relevant or restricting to the site? NO

12. Whether there is any litigation pending against the project and/or land in which the project is proposed to be set up? NO

13. Whether the proposal involves violation of Act/Rule/Regulation/Notification of Central/State Government? NO

Form-E (Part-I): Re-Diversion i) Land Use Change ii) Laying of Overhead/ Under Ground OFC/ drinking water pipeline/ slurry pipeline/ electric cable/ CNG/PNG within RoW

Project Details

1. State	KARNATAKA
2. Application For	Re-Diversion
2.1. Category of Re-Diversion	Others
2.2. Please specify details	N/A

3. Re-diversion is sought by

Secondary Agency

Note: Primary Agency means the agency owning the ROW/in whose favor the land has been diverted in the past. Secondary Agency means the agency that has proposed to use ROW of road.

4. Purpose of Re-diversion / LUC

APPROACH ROAD TO RAMDEV IRON MINE OF MSPL LIMITED, ML No 024

5. Whether the re-diversion/ LUC is proposed within the Right of Way of road

Yes

6. Justification

We have applied the fresh application (form-A) for Mining and approach road over an extent of 32.49 Ha in RM Block Forest, Sandur Taluk. The Proposal No is FP/KA/MIN/50114/2020. Since we got Transfer of FC for mining lease area over an extent of 30.09 Ha. The remaining 2.40 Ha is for approach road. The part of approach road i.e. B to C measuring 1.30 Ha is passing through the mining lease area of M/s. Laxmi Minerals, ML No 2545. Hence Re-Diversion of same is required

7. Copy of NOC from primary agency

20240515_DMG_NOC ltr from DMG to PCCF for KLD approach road.pdf

8. Details of approvals under the Forest (Conservation) Act, 1980 accorded in the past

Proposal No.	MoEF File No.	Area of forest land diverted (ha)	Period of diversion (Years)	Date of Approval
FP/KA/MIN/2359/2006	FC No 4-KRC161/2006-BAN	36.42	20	12/03/2007

Proposed Land

7.1. Category of the Project (Approved Earlier)

Mining / Quarrying

8. Area for which re-diversion/ LUC is applied, detail of approval obtained under the FC Act, 1980 Area approved (Earlier)

Division	Kml	Component	Area approved (earlier)		Component	Area proposed for Re-diversion / LUC	
			Forest Land (Ha)	Non-Forest Land (Ha)		Forest Land (Ha)	Non-Forest Land (Ha)
Bellary Division	APPROACH_ROAD_R E-DIVERSION.kml	Mining Lease Area	36.42	0	Approach Road	1.3	0
8.1. Total Area approved Forest Land(Ha)			36.42				
8.2. Total Area approved Non-Forest Land(Ha)			0				
8.3. Total Area proposed for Re-diversion / LUC Forest Land(Ha)			1.3				
8.4. Total Area proposed for Re-diversion / LUC Non-Forest Land(Ha)			0				
9. Project affected trees to be felled			No				

Other Details

10. Wildlife clearance Details

10.1. Whether the Project or a part thereof is located in any Protected Area or their Eco sensitive zone? N/A

11. Additional Information

S. No.	Document Name	Remark	Document
1	TOTAL AREA KML FILE OF APPROACH ROAD	Total KML area showing the M/s MSPL Limited Mining Lease area & Approach Road details.	approach road details - ml no 024.kml
2	GPS READINGS OF APPROACH ROAD FALLING IN LM	GPS REDINGS OF APPROACH ROAD FALLING IN ML AREA OF LAKSHMI MINERALS AND APPLIED FOR RE-DIVERSION BY MSPL	GPS_READINGS_APPROACH_ROAD_FALLING_LM-1.pdf
3	APPROACH ROAD TOPO MAP OF RE-DIVERSION PROPOSAL	APPROACH ROAD TOPO MAP OF RE-DIVERSION PROPOSAL	APPROACH_ROAD_TOPO_MAP_RE-DIVERSION_310524.pdf
4	APPROACH ROAD GOOGLE MAP OF RE-DIVERSION PROPOSAL	APPROACH ROAD GOOGLE MAP OF RE-DIVERSION PROPOSAL	APPROACH_ROAD_GOOGLE_MAP_RE-DIVERSION_310524.pdf
5	APPROACH ROAD MAP OF RE-DIVERSION PROPOSAL	APPROACH ROAD MAP OF RE-DIVERSION PROPOSAL	APPROACH_ROAD_MAP_RE-DIVERSION_310524.pdf
6	LAKSHMI MINERALS STAGE II APPROVAL LETTER	LAKSHMI MINERALS STAGE II APPROVAL LETTER	LAKSHMI MINERALS STAGE II APPROVAL LETTER.pdf

12. Undertaking

13. An undertaking to abide by the conditions stipulated in the approval granted under the FC Act, 1980 from app road re diversion application undertaking letter dtd 150425.pdf

☒ I hereby give undertaking that the data and information given in the application and enclosures are true to be best of my knowledge and belief and I am aware that if any part of the data and information is found to be false or misleading at any stage, the project will be rejected and clearance given if any to the project will be revoked at our risk and cost. In addition to the above, I hearby give undertaking that no activity/construction/expansion has been taken up

14. Name	MADHUSUDHANA KANNAMANENI
15. Designation	CHIEF EXECUTIVE OFFICER
16. Company	MSPL LIMITED
17. Address	BALDOTA ENCLAVE, ABHERAJ BALDOTA ROAD, HOSAPETE
18. Date	15/04/2025

PARVESH Complaint Management System

1234 56789 1011

* If the issue is related to 'E-Kyc', then kindly try Forgot password option and wait for around 1 hour to receive E-kyc activation link.

COMPLAINT HISTORY

S.No.	Complaint ID and Proposal #	Complaint Details	Complaint Issuer Details	Feedback	Uploaded Screenshot	Status
1	<p>Complaint ID: TIC-23026123</p> <p>Proposal No: SW/186216/2024</p> <p>Date: 25-02-2025 06:04 PM</p>	<p>Clearance Type: Forest Clearances</p> <p>Issue Type: Form-E</p>	<p>Mobile No. & Email: 9900256759 madhusudhan.k@mspl limited.com</p> <p>State & User Type: KARNATAKA PP/User Agency</p>	<p>We MSPL limited wanted to apply for Re-diversion of area for forest clearance for our approach road purpose (Proposal No FPKA/MIN/50114/2020 dated 18.09.2020) in mining lease FC area of Lakshmi Minerals Proposal No FPKA/MIN/2359/2006. Extent: 36.42 Ha. With reference to EDS received from MoEF and CC-RO, Bengaluru on 31/01/2025, when we are processing for Re-diversion of area we are not getting the option to select the category of approach road in Form-E. It is having only the following options. 1. Laying of above ground OFC 2. Laying of U/G OFC 3. UG CNG/PNG 4. UG drinking water pipeline 5. UG Electric cable 6. UG Petroleum and Crude Oil 7. UG slurry Pipeline Hence we request you to give the option facility for selection of approach road in FORM-E.</p>	<p>View Document</p>	<p>IN-PROCESS</p> <p>Last Action On: 25-02-2025 06:04 PM</p> <p>View Details</p>



No.D1/Bhoomi/CA-Suitable/MSPL/2023-24/2025-26

Date :19-04-2025

To,

The Deputy Conservator of Forests,
Ballari Division, Ballari.

Sir,

Sub : CA Suitability Certificate for Sy. No.8/3 (part), 7 & 4 (part) of
Holada Village, Gunji Hobli, Khanapur Taluk, Belagavi District.

- Ref : 1. This office even letter No. D1/Bhoomi/MSPL/CR-2018-19/4850,
dated:17-01-2023
2. Letter No. MSPL/FC/CA/HOLADA/2024-25/06 Dated:19-03-
2025 of M/s. MSPL Limited, Hospete.
3. Letter No. RFO/Survey/FC/2024-25/110, dated:29-03-2025 of the
Range Forest Officer, Survey Range, Belagavi Division.

With reference to the subject cited above, under reference (2), the MSPL, Hospete has requested to issue Suitability Certificate for Compensatory Afforestation for the Ramadev Iron Ore Mine project (Proposal No.FP/KA/MIN/50114/2020). For the said project this office has issued CA Certificate under reference (1) in Amagaon sy.no.6. Since Amagaon land is in deemed forest list, M/s. MSPL Limited, Hosapete have proposed the following area for consideration:

Sl No.	Name of project	Particulars	Exent (in ha)	CA area proposed for suitability certificate
1	Ramdev Iron Ore Mine at Vijayanagar and Ballari districts (Proposal No. FP/KA/MIN/50114/2020)	Approach Road	2.40	Survey Nos. 8/3 part, 7 and 4 part of Holada Village, Gunji Hobli, Khanapur Taluk., Belagavi District.

The Check Bandi details of the proposed are is as follows;

Survey No.	East	West	North	South
Holada Survey No. 8/3 (part)	Forest Sy. No. 10 and 1	Sy.No. 8/3 (part)	Sy.No. 8/3 (part)	Forest. Sy.No. 1
Holada Survey No.7	Forest Sy.No. 10 and 1	Sy.No. 8/3 (part)	Forest Sy.No. 10	Forest. Sy.No. 1
Holada Survey No.4 (part)	Forest. Sy.No. 1	Forest. Sy.No. 1	Forest. Sy.No. 1	Forest. Sy.No. 4 part

The identified land is surrounded with forest areas having rich biodiversity. The land is adjacent to Bhimgad Wildlife Sanctuary and has vegetation with more than 0.6 canopy density.

Based on the reports of the Range Forest Officer (Survey), Belagavi Division. Range Forest Officer, Bhimgad Wild Life Sanctuary, Assistant Conservator of Forests, Khanapur Sub Division, Khanapur and the site inspection by the Deputy Conservator of Forests, Belagavi Division, Belagavi on 17-04-2025, it is found that the area identified is a suitable habitat for the conservation of wildlife in Bhimgad Wildlife Sanctuary. It is recommended that the proposed Non-Forest (Malki) area is suitable for Compensatory Afforestation as per Forest Conservation Act, 1980 and Forest Conservation rules 2003 dated:28-03-2019, Chapter-2, 2.1, 2.3 (i) and 2.4(vi).

Accordingly, the following CA Scheme is proposed against the diversion of forest land relating to transfer of mining lease for the project Ramdev Iron Ore Mine at Ballari district (Proposal No. FP/KA/MIN/50114/2020).

Non-Forest land identified for CA having more than 0.4 canopy density and does not require raising of plantation.				Degraded Forest land where the 1000 number of plants are proposed to be planted			
Sl. No.	Taluka, Hobali & Village	Sy. No.	Project Area in Ha. (A-G)	Taluka, Hobali & Village	Sy. No.	Extent in Ha.	Amount in Lakhs
1	Khanapur, Gunji & Holada	8/3 (part), 7 and 4 (part)	2.40 (5A-38G)	Gokak Gokak & Kaitnal	129	2.40	44.064
Total			2.40 (5A-38G)			2.40	44.064

Please find enclosed the CA Suitability Certificate, CA Scheme in prescribed format, KML file of CA Land, Topo Map, and Village Map related to the project proposal for transfer of mining lease from the Ramdev Iron Ore Mine at Ballari district (Proposal No. FP/KA/MIN/50114/2020) to M/s. MSPL Limited, Hosapete.

This is for your information and needful action.

Yours faithfully,


Deputy Conservator of Forests,
Belagavi Division, Belagavi.

FORMAT-B

CA LAND SUITABILITY CERTIFICATE UNDER F(C)A 1980

[Cases where proposed non-forest land cannot support the prescribed planting density of 1000 plants per hectare and it is necessary to plant the balance number of plants in degraded forest land (<40% canopy density) as per working plan prescription in accordance with Government of India FC Guidelines F. No. 11-423/2011-FC dated 08-11-2017] In compliance of the procedure established for diversion of forest land for non-forest purpose through the Forest (Conservation) Rules 2003 and guidelines framed under the Forest (Conservation) Act 1980, the following are certified.

1. The non-forest land parcel(s) [Table1] proposed by **M/s. MSPL Limited, Hosapet** for raising of compensatory afforestation (CA), in forest land diversion proposal regarding [M/s. MSPL Ltd for transfer of Mining lease from Ramdev Iron Ore Mine] (Proposal No. FP/KA/MIN/50114/2020) for diversion of forest land in at Ballari Division have been inspected on **17-04-2025**.
2. The said non-forest CA land parcel is within the Bhimagad Wildlife Sanctuary, has more than 0.4 percent canopy density and does not require raising of plantation in accordance with Government of India FC Guidelines F. No. 11-423/2011-FC dated 08-11-2017 and Van Sanrakshan Evam Samvardhan Adhiniyam, 1890 and Forest Conservation Act, 1980 and Forest Conservation rules 2003 dated:28-03-2019, Chapter-2, 2.1, 2.3 (i) and 2.4(vi).
3. Further, 1000 seedlings are proposed to be planted in degraded forest land [Table 2] in consonance with the working plan prescriptions.
4. The KML file(s), Topo Map(s), Geo-referenced Map(s) & GPS readings of all corner of the proposed non-forest CA land parcel(s) uploaded by User Agency in PART-1 of the proposal are enclosed herewith.
5. The KML file(s), Topo Map(s), Geo-referenced Map(s) & GPS readings of all corners of the proposed Degraded Forest Land parcel(s) are enclosed in PART-II.

TABLE -1 (Non- forest CA land)

District, Taluk & Hobli	Village	Survey Number	Extent in Ha. (A-G-A)	Canopy Density	Plants/ha proposed to be planted	Remark about the adjacency of the proposed land parcel to a notified forest
Khanapur Taluk, Gunji Hobli	Holada	8/3 part	1.79 (4A-17G)	Canopy >0.4	Planting not required as it is coming under jurisdiction of Bhimagad Wildlife sanctuary	a) East: Forest sy.no.10 and 1 b) West: Sy.no. 8/3 part c)North: Sy.no. 8/3 part d)South: Forest Sy. No. 1
Khanapur Taluk, Gunji Hobli	Holada	7	0.26 (0A-26G)	Canopy >0.4		a) East: Forest sy.no.10 and 1 b) West: Sy.no. 8/3 part c)North: Forest Sy.no. 10 d)South: Forest Sy. No. 1
Khanapur Taluk, Gunji Hobli	Holada	4 (part)	0.35 (0A-35G)	Canopy >0.4		a) East: Forest Sy. No. 1 b) West: Forest Sy. No. 1 c)North: Forest Sy. No. 1 d)South: part of Sy. No. 4

TABLE-2 (Degraded Forest Land where the 1000 number of plants are proposed to be planted in consonance with the Working Plan Prescriptions)

Forest Division	Name of Forest	Forest block number	District, Taluka & Hobli	Village	Survey number	Extent in A-G (Ha)	Remarks
(1)	(2)	(3)	(4)	(5)	(6)	(7)	(8)
Belagavi Division	Kaitnal	Kaitnal	Belagavi, Gokak & Gokak	Kaitnal	129	2.40 (5A-38G)	1000 plants per ha. of Misc. species
Total						2.40 (5A-38G)	

Place: Belagavi
Date:19-04-2025


Deputy Conservator of Forests,
Belagavi Division, Belagavi.

Indicative cost Estimation for Raising and Maintenance of Compensatory Afforestation

ABSTRACT (Amount in Rs. Cost per hectare)

Extent :

2,400 Ha

Particulars		Advance work Year	Raising Year	Year 1	Year 2	Year 3	Year 4	Year 5	Year 6	Year 7	Year 8	Year 9	Year 10	Grand Total
A: Advance works														
1. Advance works (including raising of Pps of 8x12 size)		3,49,920												3,49,920.00
B: Raising of Plantation														
1. Raising of Plantation in advance worked area			1,99,200											1,99,200.00
2. Maintenance of seedlings before planting (8'x12" Size Pps 1200 pps @ Rs. 7.46 each)			21,485											21,484.80
3. Raising nursery for replacement of casualties next year (10% (8'x12" Size 100 Pps @ Rs. 26.59 - Rs. 292.90)			6,310											6,309.60
C: Maintenance of Plantation (with Casualty Replacement, Cultural operations and manuring)														
1. Maintenance of the Plantation during 1st year				1,02,960										1,02,960.00
2. Maintenance of Seedlings raised for casualty replacement (8'x12" Size 100 Pps @ Rs. 7.46 - Rs. 74.60)				1,790										1,790.40
D: Maintenance of plantation (with cultural operations & manuring)														
1. Maintenance of Plantation during 2nd year					85,680									85,680.00
E: Maintenance of Plantation (with cultural operations but without manuring)														
1. Maintenance of Plantation during 3rd year						70,560								70,560.00
2. Maintenance of Plantation during 4th year							70,560							70,560.00
3. Maintenance of Plantation during 5th year								70,560						70,560.00
F: Maintenance of Plantation (without cultural operations)														
1. Maintenance of Plantation during 6th year									20,880					20,880.00
2. Maintenance of Plantation during 7th year										20,880				20,880.00
3. Maintenance of Plantation during 8th year											20,880			20,880.00
4. Maintenance of Plantation during 9th year												20,880		20,880.00
5. Maintenance of Plantation during 10th year													20,880	20,880.00
Total : (A to F)		3,49,920	2,26,994	1,04,780	85,680	70,560	70,560	70,560	20,880	20,880	20,880	20,880	20,880	20,880.00
I Total (A to F) Amount after taking 10% escalation cost for each year (if compensating factor at 10%)		3,84,912	2,49,663	1,39,423	1,25,443	1,13,638	1,25,002	1,37,501	44,758	49,234	54,154	59,486	65,530	10,33,424.80
II Soil and Moisture conservation measures (15% on total plantation cost)		2,16,062												2,16,061.60
III Resurveying, re-demarcation and other works for Section 4 notification (LS)		27,266												27,266.40
IV Charitable fencing (Considering 200 meter average periphery) (10% escalation cost rates applied for 2021-22)		23,59,590												23,59,590.00
Total Advance work Year to 10th Year of Maintenance (I+II+III+IV)		20,07,740	2,74,663	1,39,423	1,25,443	1,13,638	1,25,002	1,37,501	44,758	49,234	54,154	59,486	65,530	41,96,570.40
Administration & Supervision Charges @ 2% of above														2,09,829.60
GRAND TOTAL														44,06,400.00

*Deputy Conservator of Forests,
Belagavi Division, Belagavi.*

ಉಲ್ಲೇಖ ಸಂಖ್ಯೆ : IMR1630763BC2F0252



ಮುದ್ರಿತ ದಿನಾಂಕ : 11-03-2025

ಮ್ಯುಟೇಶನ್ ರಿಜಿಸ್ಟ್ರಾರ್ ಪ್ರತಿ

ಜಿಲ್ಲೆ :	ಬೆಳಗಾವಿ	ವಹಿವಾಟು ವರ್ಷ	2024-2025	ಬದಲಾವಣೆ ರೀತಿ	ತಿಳುವಳಿಕೆ ಚೀಟಿ
ತಾಲ್ಲೂಕು	ಖಾನಾಪುರ	ವಹಿವಾಟು ಸಂಖ್ಯೆ	7	ಸ್ವಾಧೀನತೆ ರೀತಿ	ಕ್ರಯ
ಹೋಬಳಿ	ಗುಂಜಿ	ಮೂಲ	ಸಬ್ ರಿಜಿಸ್ಟ್ರಾರ್ ನೊಂದಣಿ	ಸಂಖ್ಯೆ	BES-1-07615-2024-25
ಗ್ರಾಮ	ಹೊಳದಾ	MR ಸಂಖ್ಯೆ	H3	ದಿನಾಂಕ	27/02/2025
(ವಿಸ್ತೀರ್ಣ ಎಕರೆ ಮತ್ತು ಗುಂಟೆಗಳಲ್ಲಿ)					

ಬಾಧಿತವಾದ ಸರ್ವೆ ಮತ್ತು ಹಿಸ್ಸಾ ನಂ	ಹಕ್ಕು ಬದಲಾವಣೆ ಮಾಡಿದವರು	ವಿಸ್ತೀರ್ಣ	ಹಕ್ಕು ಬದಲಾವಣೆ ಪಡೆದವರು	ವಿಸ್ತೀರ್ಣ,	ತಪಾಸಣೆ ಅಧಿಕಾರಿ ರುಜು/ಷರಾ
4/*/*	HARISHKUMAR NAGARAJ SHILVANT ಬಿನ್ - ಋಣಗಳು : ಋಣಗಳು : [ಹೊ. ಅ. ಶ (18)]	2.11.00.00	Department of Forest on behalf of Hon"ble Governor of Karnataka - ಸಂಬಂಧ : ಸಂಬಂಧ :ಇತರೆ ಋಣಗಳು : ಋಣಗಳು : [ಹೊ. ಅ. ಶ (18)]	2.11.00.00	
7/*/*	HARISHKUMAR NAGARAJ SHILVANT ಬಿನ್ - ಋಣಗಳು : ಋಣಗಳು : [(6)(11) (16) ತುಂಡು ಹೊ. ಅ. ಶ (18)]	0.26.00.00	Department of Forest on behalf of Hon"ble Governor of Karnataka - ಸಂಬಂಧ : ಸಂಬಂಧ :ಇತರೆ ಋಣಗಳು : ಋಣಗಳು : [(6)(11)(16) ತುಂಡು ಹೊ. ಅ. ಶ (18)]	0.26.00.00	

ಮ್ಯುಟೇಶನ್ ಆದೇಶದ ವಿವರ :	ರಾಜಸ್ವ ನಿರೀಕ್ಷಕರ ಆದೇಶ ದಿನಾಂಕ : 10-03-2025	
	ಪೂರಕ ಮಾಹಿತಿಗಳು	
	1.ಉದ್ದೇಶಿತ ಮ್ಯುಟೇಶನ್ ನಮೂನೆ 12 ನ್ನು ಗ್ರಾಮದಲ್ಲಿ ಪ್ರಚುರಪಡಿಸಲಾಗಿದೆ.	
	2.ಉದ್ದೇಶಿತ ಮ್ಯುಟೇಶನ್ ನಮೂನೆ 21 ನ್ನು ಆಸಕ್ತರಿಗೆ ಜಾರಿ ಮಾಡಲಾಗಿದೆ.	
	3.ನಿಗದಿತ ಅವಧಿಯೊಳಗೆ ಯಾರಿಂದಲಾದರೂ ಆಕ್ಷೇಪಣೆಗಳು ಬಂದಿರುವುದಿಲ್ಲ.	
	4.ನಿಗದಿತ ಅವಧಿಯೊಳಗೆ ನ್ಯಾಯಾಲಯದಿಂದ ತಡೆಯಾಜ್ಞೆ ಬಂದಿರುವುದಿಲ್ಲ.	
	5.ಸರ್ಕಾರದ ವತಿಯಿಂದ ಆಕ್ಷೇಪಣೆ ಇಲ್ಲ.	
	6.ಈ ಜಮೀನು ಪರಿಶಿಷ್ಟ ಜಾತಿ / ಪಂಗಡದವರಿಗೆ ಮಂಜೂರಾದ ಜಮೀನಾಗಿರುವುದಿಲ್ಲ.	
	7.ಭೂ ಮಂಜೂರಾತಿ ಅಥವಾ ಇತರೆ ನಿಯಮಗಳು ಉಲ್ಲಂಘನೆಯಾಗಿರುವುದಿಲ್ಲ.	
	ಪ್ರಯುಕ್ತ ಮ್ಯುಟೇಶನ್ ಅಂಗೀಕರಿಸಿದೆ.	
ಮೊಕ್ಕಾಂ : ಖಾನಾಪುರ		ಸಹಿ/-
ಮ್ಯುಟೇಶನ್ ಆದೇಶದ ದಿನಾಂಕ : 10-03-2025		ರಾಜಸ್ವ ನಿರೀಕ್ಷಕರು
ಮೊತ್ತ : Rs. ರೂ 25 (4 ಪುಟಗಳವರೆಗೆ), ಪ್ರತಿ ಹೆಚ್ಚುವರಿ ಪುಟಕ್ಕೆ (5 ನೇ ಪುಟದಿಂದ) ರೂ 5		ಹೋಬಳಿ : ಗುಂಜಿ

Signed By : SANJEEV BALAPPA MUNDALI
Signed on : 10-03-2025 07:28:20 PM

ಉಲ್ಲೇಖ ಸಂಖ್ಯೆ : IMR1630761F41C709A



ಮುದ್ರಿತ ದಿನಾಂಕ : 12-12-2024

ಮ್ಯುಟೇಶನ್ ರಿಜಿಸ್ಟರ್ ಪ್ರತಿ

ಜಿಲ್ಲೆ :	ಬೆಳಗಾವಿ	ವಹಿವಾಟು ವರ್ಷ	2024-2025	ಬದಲಾವಣೆ ರೀತಿ	ತಿಳುವಳಿಕೆ ಚೀಟಿ
ತಾಲ್ಲೂಕು	ಖಾನಾಪುರ	ವಹಿವಾಟು ಸಂಖ್ಯೆ	5	ಸ್ವಾಧೀನತೆ ರೀತಿ	ಕ್ರಯ
ಹೋಬಳಿ	ಗುಂಜಿ	ಮೂಲ	ಸಬ್ ರಿಜಿಸ್ಟರ್ ನೋಂದಣಿ	ಸಂಖ್ಯೆ	KHP-1-04044-2024-25
ಗ್ರಾಮ	ಹೊಳೆದಾ	MR ಸಂಖ್ಯೆ	H2	ದಿನಾಂಕ	04/12/2024
(ವಿಸ್ತೀರ್ಣ ಎಕರೆ ಮತ್ತು ಗುಂಟೆಗಳಲ್ಲಿ)					

ಬಾಧಿತವಾದ ಸರ್ವೆ ಮತ್ತು ಹಿಸ್ಸಾ ನಂ	ಹಕ್ಕು ಬದಲಾವಣೆ ಮಾಡಿದವರು	ವಿಸ್ತೀರ್ಣ	ಹಕ್ಕು ಬದಲಾವಣೆ ಪಡೆದವರು	ವಿಸ್ತೀರ್ಣ	ತಪಾಸಣೆ ಅಧಿಕಾರಿ ರುಜು/ಷರಾ
8/*/1	MSPL LIMITED - ಋಣಿಗಳು : ಋಣಿಗಳು : [(14)(15)]	26.38.00.00	DEPARTMENT OF FOREST ON BEHALF OF HON"BLE GOVERNOR OF KARNATAKA C/o REP BY DEPUTY CONSERVATOR OF FORESTS BELAGAVI ಸಂಬಂಧ : ಸಂಬಂಧ :ಇತರೆ ಋಣಿಗಳು : ಋಣಿಗಳು : [(14)(15)]	26.38.00.00	
8/*/2	MSPL Limited - ಋಣಿಗಳು : ಋಣಿಗಳು : [(14)(15)]	26.38.00.00	DEPARTMENT OF FOREST ON BEHALF OF HON"BLE GOVERNOR OF KARNATAKA C/o REP BY DEPUTY CONSERVATOR OF FORESTS BELAGAVI ಸಂಬಂಧ : ಸಂಬಂಧ :ಇತರೆ ಋಣಿಗಳು : ಋಣಿಗಳು : [(14)(15)]	26.38.00.00	
8/*/3	MSPL LIMITED - ಋಣಿಗಳು : ಋಣಿಗಳು : [(14)(15)]	114.37.00.00	DEPARTMENT OF FOREST ON BEHALF OF HON"BLE GOVERNOR OF KARNATAKA C/o REP BY DEPUTY CONSERVATOR OF FORESTS BELAGAVI ಸಂಬಂಧ : ಸಂಬಂಧ :ಇತರೆ ಋಣಿಗಳು : ಋಣಿಗಳು : [(14)(15)]	114.37.00.00	

ಮ್ಯುಟೇಶನ್ ಆದೇಶದ ವಿವರ :	ರಾಜಸ್ವ ನಿರೀಕ್ಷಕರ ಆದೇಶ ದಿನಾಂಕ : 12-12-2024	
	ಪೂರಕ ಮಾಹಿತಿಗಳು	
	1.ಉದ್ದೇಶಿತ ಮ್ಯುಟೇಶನ್ ನಮೂನೆ 12 ನ್ನು ಗ್ರಾಮದಲ್ಲಿ ಪ್ರಚುರಪಡಿಸಲಾಗಿದೆ.	
	2.ಉದ್ದೇಶಿತ ಮ್ಯುಟೇಶನ್ ನಮೂನೆ 21 ನ್ನು ಆಸಕ್ತರಿಗೆ ಜಾರಿ ಮಾಡಲಾಗಿದೆ.	
	3.ನಿಗದಿತ ಅವಧಿಯೊಳಗೆ ಯಾರಿಂದಲಾದರೂ ಆಕ್ಷೇಪಣೆಗಳು ಬಂದಿರುವುದಿಲ್ಲ.	
	4.ನಿಗದಿತ ಅವಧಿಯೊಳಗೆ ನ್ಯಾಯಾಲಯದಿಂದ ತಡೆಯಾಜ್ಜೆ ಬಂದಿರುವುದಿಲ್ಲ.	
	5.ಸರ್ಕಾರದ ವತಿಯಿಂದ ಆಕ್ಷೇಪಣೆ ಇಲ್ಲ.	
	6.ಈ ಜಮೀನು ಪರಿಶಿಷ್ಟ ಜಾತಿ / ಪಂಗಡದವರಿಗೆ ಮಂಜೂರಾದ ಜಮೀನಾಗಿರುವುದಿಲ್ಲ.	
	7.ಭೂ ಮಂಜೂರಾತಿ ಅಥವಾ ಇತರೆ ನಿಯಮಗಳು ಉಲ್ಲಂಘನೆಯಾಗಿರುವುದಿಲ್ಲ.	
	ಪ್ರಯುಕ್ತ ಮ್ಯುಟೇಶನ್ ಅಂಗೀಕರಿಸಿದೆ.	
ಮೊಕ್ಕಾಂ : ಖಾನಾಪುರ		ಸಹಿ/-
ಮ್ಯುಟೇಶನ್ ಆದೇಶದ ದಿನಾಂಕ : 12-12-2024		ರಾಜಸ್ವ ನಿರೀಕ್ಷಕರು
ಮೊತ್ತ : Rs. ರೂ 25 (4 ಪುಟಗಳವರೆಗೆ), ಪ್ರತಿ ಹೆಚ್ಚುವರಿ ಪುಟಕ್ಕೆ (5 ನೇ ಪುಟದಿಂದ) ರೂ 5		ಹೋಬಳಿ : ಗುಂಜಿ

Signed By : SANJEEV BALAPPA MUNDALI
Signed on : 12-12-2024 09:18:20 PM



1637636C29AC8F

ಗೃಹ ಸಮಿತೆ 2

ತಾಲ್ಲೂಕು ಮೊಹರು

ರೇಕಾರ್ಡ್ ಆಫ್ ರೈಟ್ಸ್, ಗೇಣಿ ಮತ್ತು ಪಹಣಿ ಪತ್ರಿಕೆ (RTC) ಫಾರಂ ನಂ.೧೬

Print Page No: 1/1
Valid from 10/03/2025 To Till Date

ಗ್ರಾಮ : ಹೊಳೆದಾ

ಹೋಬಳಿ : ಗುಂಚಿ

ತಾಲ್ಲೂಕು : ಬಿರನಾಪುರ

1. ಸರ್ವೆ ನಂಬರ್	3. ಪರಿಶೀಲನೆ	4. ಕಂದಾಯ	5. ಕಡ್ಡಾಯ ಸ್ವಾಮ್ಯದಾರರ ಹೆಸರು ಮತ್ತು ವಿಳಾಸ	6. ವಿಸ್ತೀರ್ಣ ಎ. ಗುಂ	7. ಭೂಮಿಯ ವಿವರ	8. ಭೂಮಿಯ ಮೌಲ್ಯ	9. ಭೂಮಿಯ ಸ್ವಾಮ್ಯದಾರರ ಹೆಸರು ಮತ್ತು ವಿಳಾಸ	10. ಕಡ್ಡಾಯ ಸ್ವಾಮ್ಯದಾರರ ಹೆಸರು ಮತ್ತು ವಿಳಾಸ	11. ಇತರೆ ಪಟ್ಟಿಗಳು ಮತ್ತು ಬಾಕಿಗಳು
4 *	ಪೂರ್ಣ ವಿವರಣೆ	2.11.00.00	(ಅ) ಭೂ ಕಂದಾಯ (ಬಿ) ಪೂರ್ಣ (ಕ) ಸರ್ವೆ (ಉ) ಸರ್ವೆ (ಉ) ಸರ್ವೆ (ಉ) ಸರ್ವೆ	6.30	6.30	6.30	2.11.00.00	MR H3/2024-2025 10/03/2025 ರಂದು	ಹೊಳೆ, ಅ. ಶ್ರ (18)
2. ಹಿರಿಯ									
5. ಮುಖ್ಯ ಸಮಿತೆ	7. ಮರಗಲ ಸಮಿತೆ	8. ಮರಗಲ ಸಮಿತೆ	9. ಮರಗಲ ಸಮಿತೆ	10. ಮರಗಲ ಸಮಿತೆ	11. ಮರಗಲ ಸಮಿತೆ	12. ಮರಗಲ ಸಮಿತೆ	13. ಮರಗಲ ಸಮಿತೆ	14. ಮರಗಲ ಸಮಿತೆ	15. ಮರಗಲ ಸಮಿತೆ
ಉಪನಿರ್ದೇಶಕ	ಸಮಿತೆ	ಸಮಿತೆ	ಸಮಿತೆ	ಸಮಿತೆ	ಸಮಿತೆ	ಸಮಿತೆ	ಸಮಿತೆ	ಸಮಿತೆ	ಸಮಿತೆ
6. ಪಟ್ಟಿ									
12. ಸಾರಾಂಶ ಮತ್ತು ಸೇವೆಯ ವಿವರಗಳು	1. ಸಾರಾಂಶ ಮತ್ತು ಸೇವೆಯ ವಿವರಗಳು	2. ಸಾರಾಂಶ ಮತ್ತು ಸೇವೆಯ ವಿವರಗಳು	3. ಸಾರಾಂಶ ಮತ್ತು ಸೇವೆಯ ವಿವರಗಳು	4. ಸಾರಾಂಶ ಮತ್ತು ಸೇವೆಯ ವಿವರಗಳು	5. ಸಾರಾಂಶ ಮತ್ತು ಸೇವೆಯ ವಿವರಗಳು	6. ಸಾರಾಂಶ ಮತ್ತು ಸೇವೆಯ ವಿವರಗಳು	7. ಸಾರಾಂಶ ಮತ್ತು ಸೇವೆಯ ವಿವರಗಳು	8. ಸಾರಾಂಶ ಮತ್ತು ಸೇವೆಯ ವಿವರಗಳು	9. ಸಾರಾಂಶ ಮತ್ತು ಸೇವೆಯ ವಿವರಗಳು
ನರ್ವಾ ಮತ್ತು ಕಾಲ	ನರ್ವಾ ಮತ್ತು ಕಾಲ	ನರ್ವಾ ಮತ್ತು ಕಾಲ	ನರ್ವಾ ಮತ್ತು ಕಾಲ	ನರ್ವಾ ಮತ್ತು ಕಾಲ	ನರ್ವಾ ಮತ್ತು ಕಾಲ	ನರ್ವಾ ಮತ್ತು ಕಾಲ	ನರ್ವಾ ಮತ್ತು ಕಾಲ	ನರ್ವಾ ಮತ್ತು ಕಾಲ	ನರ್ವಾ ಮತ್ತು ಕಾಲ
1	1	1	1	1	1	1	1	1	1
2024-2025	2024-2025	2024-2025	2024-2025	2024-2025	2024-2025	2024-2025	2024-2025	2024-2025	2024-2025
ಮುಂಗಾರು	ಮುಂಗಾರು	ಮುಂಗಾರು	ಮುಂಗಾರು	ಮುಂಗಾರು	ಮುಂಗಾರು	ಮುಂಗಾರು	ಮುಂಗಾರು	ಮುಂಗಾರು	ಮುಂಗಾರು
ಹಿರಿಯ	ಹಿರಿಯ	ಹಿರಿಯ	ಹಿರಿಯ	ಹಿರಿಯ	ಹಿರಿಯ	ಹಿರಿಯ	ಹಿರಿಯ	ಹಿರಿಯ	ಹಿರಿಯ
HARISHKUMAR NAGARAJ SHILVANT	HARISHKUMAR NAGARAJ SHILVANT	HARISHKUMAR NAGARAJ SHILVANT	HARISHKUMAR NAGARAJ SHILVANT	HARISHKUMAR NAGARAJ SHILVANT	HARISHKUMAR NAGARAJ SHILVANT	HARISHKUMAR NAGARAJ SHILVANT	HARISHKUMAR NAGARAJ SHILVANT	HARISHKUMAR NAGARAJ SHILVANT	HARISHKUMAR NAGARAJ SHILVANT
ಬಿರ್ನಾ -	ಬಿರ್ನಾ -	ಬಿರ್ನಾ -	ಬಿರ್ನಾ -	ಬಿರ್ನಾ -	ಬಿರ್ನಾ -	ಬಿರ್ನಾ -	ಬಿರ್ನಾ -	ಬಿರ್ನಾ -	ಬಿರ್ನಾ -
Department of Forest on	Department of Forest on	Department of Forest on	Department of Forest on	Department of Forest on	Department of Forest on	Department of Forest on	Department of Forest on	Department of Forest on	Department of Forest on
Behalf of Hon'ble Governor	Behalf of Hon'ble Governor	Behalf of Hon'ble Governor	Behalf of Hon'ble Governor	Behalf of Hon'ble Governor	Behalf of Hon'ble Governor	Behalf of Hon'ble Governor	Behalf of Hon'ble Governor	Behalf of Hon'ble Governor	Behalf of Hon'ble Governor
of Karnataka	of Karnataka	of Karnataka	of Karnataka	of Karnataka	of Karnataka	of Karnataka	of Karnataka	of Karnataka	of Karnataka

ದಿನಾಂಕ: 11/03/2025 11:21 ಮೊತ್ತ: ರೂ. 25

RTC DIGITALLY SIGNED BY : SANJEEV BALAPPA MUNDALI ON 3/10/2025

RTC UniqueNumber : 11630763BC29AC8F

ಕರ್ನಾಟಕ ಭೂಕಂದಾಯ ವಿಭಾಗದಿಂದ 1986 ರ ನಿಯಮ 40, 42, 58 ಮತ್ತು 70

ವಿಸ್ತೀರ್ಣ ಎಕರೆ ಮತ್ತು ಗುಂಚಿಗಳು

#: ಬೆಳೆ ಸಮೀಕ್ಷೆ ಮಾಹಿತಿ ಸ್ವೀಕೃತವಾಗದ ಕಾರಣ, ಬೆಳೆ ಮಾಹಿತಿ ನಮೂದಿಸಿರುವುದಿಲ್ಲ.

1630761F41A646F

ಗ್ರಾಮ ನಮೂನೆ 2
ತಾಲೂಕು ಮೊಹರು

ರೆಕಾರ್ಡ್ ಆಫ್ ರೈಟ್ಸ್, ಗೇಣಿ ಮತ್ತು ಪಹಣಿ ಪತ್ರಿಕೆ (RTC) ಫಾರಂ ನಂ.೧೬

Print Page No: 1/2
Valid from 12/12/2024 To Till Date

ತಾಲೂಕು : ಖಾನಾಪುರ

ಹೋಬಳಿ : ಗುಂಜಿ

ಗ್ರಾಮ : ಹೊಳೆದಾ

ಪುಟದ ಕ್ರಮ ಸಂಖ್ಯೆ :

1. ಸರ್ವೆ ನಂಬರ್	3. ಪೇತುವಾರು	ಎಕರೆ ಗುಂಟೆ ಆ	4. ಕಂದಾಯ	ರೂ. ಪೈ.	9. ಕಬ್ಬಿ ಅಥವಾ ಸ್ವಾಧೀನದಾರನ ಹೆಸರು ತಂದೆಯ ಹೆಸರು ಮತ್ತು ವಿಳಾಸ	ವಿಸ್ತೀರ್ಣ ಎ ಗುಂ	ಖಾತೆ ನಂ.	10. ಕಬ್ಬಿ ಅಥವಾ ಸ್ವಾಧೀನತೆಯ ರೀತಿ	11. ಇತರೆ ಹಕ್ಕುಗಳು ಮತ್ತು ಯುಣಗಳು	
8 *	ಒಟ್ಟು ವಿಸ್ತೀರ್ಣ	114.37.00.00	(ಅ) ಭೂ ಕಂದಾಯ	12.52	DEPARTMENT OF FOREST ON BEHALF OF HON'BLE GOVERNOR OF KARNATAKA C/o REP BY DEPUTY CONSERVATOR OF FORESTS BELAGAVI	114.37.00.00	225	MR H2/2024-2025 12/12/2024 ಕ್ರಯ		(14)(15)
	ಪೂಟ್ ಖರಾಬ್ (ಅ)	0.00.00.00	(ಬ) ಜೋಡಿ	0.00						
	ಪೂಟ್ ಖರಾಬ್ (ಬ)	0.00.00.00	(ಈ) ಸೆಸ್ಸುಗಳು	0.00						
	ಉಳಿದದ್ದು	114.37.00.00	(ಡ) ನೀರಿನ ದರ	0.00						
2. ಹಿಸಾಬ	3		ಒಟ್ಟು	12.52						
5. ಮಣ್ಣಿನ ನಮೂನೆ	7. ಮರಗಳ ಸಂಖ್ಯೆ	8. ಪೇತುವಾರು ಪ್ರಕಾರ ನೀರಾವರಿಯ ವಿಸ್ತೀರ್ಣ								
ಉಸಕುಯಿತ್ತಿ	ಹೆಸರು	ಸಂಖ್ಯೆ	ಕ್ರ. ಸ.	ನೀರಾವರಿ ಮೂಲ	ಮುಂಗಾರು	ಹಿಂಗಾರು	ಬಾಗಾಯ್ತು	ಒಟ್ಟು		
6. ಪಟಾ										
ಸರಕಾರಿ										

12. ಸಾಗುವಳಿ ಮತ್ತು ಗೇಣಿಯ ವಿವರಗಳು

3. ಭೂಮಿಯ ಉಪಯೋಗ ವರ್ಗೀಕರಣ ವಿವರ

ವರ್ಷ ಮತ್ತು ಕಾಲ 1	ವ್ಯವಸಾಯಗಾರನ ಹೆಸರು ಮತ್ತು ವಾಸಸ್ಥಳ 2	ಸಾಗುವಳಿ ಪದ್ಧತಿ 3	ಗೇಣಿಯ ವಿವರ				ಭೂಮಿಯ ಉಪಯೋಗ ಬಾಗಾಯ್ತು 8	ಬೆಳೆಯ ಹೆಸರು 9	ಬೆಳೆಯ ವಿಸ್ತೀರ್ಣ			ನೀರಾವರಿಯ ಮೂಲ 13	ವಿಕಿರಣ ಉತ್ಪತ್ತಿ 14	ಮಿಶ್ರ ಬೆಳೆಗಳ ಒಟ್ಟು	
			ವಿಸ್ತೀರ್ಣ ಎ ಗುಂ 4	ಗುತ್ತಿಗೆ 5	ವರ್ಗ 6	ವಿಸ್ತೀರ್ಣ ಎ ಗುಂ 7			ಅಮಿಶ್ರ 10	ಮಿಶ್ರ 11	ಒಟ್ಟು 12			ಮಿಶ್ರಣದ ಹೆಸರು 15	ವಿಸ್ತೀರ್ಣ ಎ. ಗುಂ 16
2024-2025 ಮುಂಗಾರು	DEPARTMENT OF FOREST ON BEHALF OF HON'BLE GOVERNOR OF KARNATAKA C/o REP BY DEPUTY CONSERVATOR OF FORESTS BELAGAVI	1	114.37.00.00		E	0.00.00.00		*							
	ಲಕ್ಷಣ ಸಾತು ಗಾಂವಕರ	1	0.00.00.00				--	*	0.00.00.00	0.00.00.00	0.00.00.00		0.00		
	ನಾರಾಯಣ ಸಾತು ಗಾಂವಕರ	1	0.00.00.00				--	*	0.00.00.00	0.00.00.00	0.00.00.00		0.00		
	ಪಾಂಡುರಂಗ ಬೊಂಬಡಾ ಗಾಂವಕರ	1	0.00.00.00				--	*	0.00.00.00	0.00.00.00	0.00.00.00		0.00		
	ಸೂರ್ಯಕಾಂತ ಬೊಂಬಡಾ ಗಾಂವಕರ	1	0.00.00.00				--	*	0.00.00.00	0.00.00.00	0.00.00.00		0.00		

RTC DIGITALLY SIGNED BY : SANJEEV BALAPPA MUNDALI ON 12/12/2024

RTC UniqueNumber : I1630761F41A646F

ಭೂಮಿ ಲ್ಯಾಂಡ್‌ಫಿಡ್:5979-1300-0026

ಕರ್ನಾಟಕ ಭೂಕಂದಾಯ ನಿಯಮಾವಳಿ 1966 ರ ನಿಯಮ 40, 42, 58 ಮತ್ತು 70

ಹಳೆ ಸರ್ವೆ ನಂಬರ್ : 8 / * / *

ವಿಸ್ತೀರ್ಣ ವಿಕಿರಣ ಮತ್ತು ಗುಂಟೆಗಳಲ್ಲಿ

* : ಬೆಳೆ ಸಮೀಕ್ಷೆ ಮಾಹಿತಿ ಸ್ವೀಕೃತವಾಗದ ಕಾರಣ, ಬೆಳೆ ಮಾಹಿತಿ ನಮೂದಿಸಿರುವುದಿಲ್ಲ

ತಾಲೂಕು : ಖಾನಾಪುರ

ಹೋಬಳಿ : ಗುಂಜಿ

ಗ್ರಾಮ : ಹೊಳೆದಾ

ಪುಟದ ಕ್ರಮ ಸಂಖ್ಯೆ :

1. ಸರ್ವೆ ನಂಬರ್ 8 *	3. ಪೇತುವಾರು ಒಟ್ಟು ವಿಸ್ತೀರ್ಣ ಪೂಟ್ ಖರಾಬ್ (ಅ) ಪೂಟ್ ಖರಾಬ್ (ಬ) ಉಳಿದದ್ದು		ಎಕರೆ ಗುಂಟೆ ಆ		4. ಕಂದಾಯ (ಅ) ಭೂ ಕಂದಾಯ (ಬ) ಜೋಡಿ (ಕ) ಸೆಸ್ಸುಗಳು (ಡ) ನೀರಿನ ದರ		ರೂ. ಪೈ.		9. ಕಬ್ಬೆ ಅಥವಾ ಸ್ವಾಧೀನದಾರನ ಹೆಸರು ತಂದೆಯ ಹೆಸರು ಮತ್ತು ವಿಳಾಸ		ವಿಸ್ತೀರ್ಣ ಎ ಗುಂ	ಖಾತೆ ನಂ.	10. ಕಬ್ಬೆ ಅಥವಾ ಸ್ವಾಧೀನತೆಯ ರೀತಿ	11. ಇತರೆ ಹಕ್ಕುಗಳು ಮತ್ತು ಯುಣಗಳು ಹಕ್ಕುಗಳು : ಯುಣಗಳು :		
	2. ಹಿಸಾಬ 3				ಒಟ್ಟು											
5. ಮಣ್ಣಿನ ನಮೂನೆ	7. ಮರಗಳ ಸಂಖ್ಯೆ		8. ಪೇತುವಾರು ಪ್ರಕಾರ ನೀರಾವರಿಯ ವಿಸ್ತೀರ್ಣ													
	ಹೆಸರು	ಸಂಖ್ಯೆ	ಕ್ರ. ಸ.	ನೀರಾವರಿ ಮೂಲ	ಮುಂಗಾರು	ಹಿಂಗಾರು	ಬಾಗಾಯ್ತು	ಒಟ್ಟು								
6. ಪಟಾ																
12. ಸಾಗುವಳಿ ಮತ್ತು ಗೇಣಿಯ ವಿವರಗಳು																
ವರ್ಷ ಮತ್ತು ಕಾಲ 1	ವ್ಯವಸಾಯಗಾರನ ಹೆಸರು ಮತ್ತು ವಾಸಸ್ಥಳ 2		ಸಾಗುವಳಿ ಪದ್ಧತಿ 3	ವಿಸ್ತೀರ್ಣ ಎ ಗುಂ 4	ಗುತ್ತಿಗೆ 5	ವರ್ಗ 6	ವಿಸ್ತೀರ್ಣ ಎ ಗುಂ 7	ಬಾಗಾಯ್ತು 8	ಬೆಳೆಯ ಹೆಸರು 9	ಅಮಿಶ್ರ 10	ಮಿಶ್ರ 11	ಒಟ್ಟು 12	ನೀರಾವರಿಯ ಮೂಲ 13	ಎಕರೆಗೆ ಉತ್ಪತ್ತಿ 14	ಮಿಶ್ರಣದ ಹೆಸರು 15	ವಿಸ್ತೀರ್ಣ ಎ. ಗುಂ 16
	ಚಂದ್ರಕಾಂತ ಬೊಂಬಡಾ ಗಾಂವಕರ		1	0.00.00.00				--	#	0.00.00.00	0.00.00.00	0.00.00.00		0.00		
	ರಾಜಾರಾಮ ಬೊಂಬಡಾ ಗಾಂವಕರ		1	0.00.00.00				--	#	0.00.00.00	0.00.00.00	0.00.00.00		0.00		
	ಗನಬಾ ಗೋವಿಂದ ಗಾಂವಕರ		1	0.00.00.00				--	#	0.00.00.00	0.00.00.00	0.00.00.00		0.00		
	ನೀತು ಗೋವಿಂದ ಗಾಂವಕರ		1	0.00.00.00				--	#	0.00.00.00	0.00.00.00	0.00.00.00		0.00		
	ಕೃಷ್ಣಾ ರಾಮಾ ಗಾಂವಕರ		1	0.00.00.00				--	#	0.00.00.00	0.00.00.00	0.00.00.00		0.00		
	ಚಂದ್ರಕಾಂತ ರಾಮಾ ಗಾಂವಕರ		1	0.00.00.00				--	#	0.00.00.00	0.00.00.00	0.00.00.00		0.00		
	ಈಶಾ ಏಕನಾಥ ಗಾವಸ		1	0.00.00.00				--	#	0.00.00.00	0.00.00.00	0.00.00.00		0.00		
	ಸಾಗರ ಲಕ್ಷ್ಮಣ ಗಾಂವಕರ		1	0.00.00.00				--	#	0.00.00.00	0.00.00.00	0.00.00.00		0.00		
	ಸಂಜಯ ಲಕ್ಷ್ಮಣ ಗಾಂವಕರ		1	0.00.00.00				--	#	0.00.00.00	0.00.00.00	0.00.00.00		0.00		