


ANNEXURE**(See Rule 6)****Form –A****Form for seeking prior approval under section 2 of the proposals by the State Governments and other authorities.****PART-1 (To be filed up by User Agency)**


1.	Project Details		PIU Department. PR Division ,Komaram Bheem Asifabad.
(i)	Short narrative of the proposal and project/scheme for which the forest land is required.	:	"Laying of BT Road from R&B Road to Chinnagudipet via Parvathipet in Dahegaon Mandal of Kumaram Bheem Asifabad District ".
(ii)	Map showing the required forest land, boundary of adjoining forest on a 1:50,000 scale map.	:	Original Map in SI sheet showing the location of the existing road passing through Reserve Forest area is enclosed. DGPS surveyed map duly authenticated by the Geometric cell of Prl. Chief Conservator of Forests office is also enclosed.
(iii)	Cost of the project	:	The Government has accorded Administrative sanction for an amount of RS. 4.00 Crores for the subject project vides G.O.RT No. 218 dt:03.04.2018. A copy of the said GO is enclosed herewith for ready reference.
(iv)	Justification for locating the project in forest area	:	<p>The Government of Telangana State has decided for Laying of BT Road from R&B Road to Chinnagudipet via Parvathipet in Dahegaon Mandal.</p> <p>The Govt. vide GO Rt.No.218, Panchayat Raj and Rural Development, under PMGSY -Batch III Proposals of 2017-18 , dated.03.04.2018 has approved administrative sanction for laying of BT and maintenance of Roads. The proposed project is one among them.</p> <p>The existing old road is passing through forest reach to a length of 2800.52 mts from Chinnagudipet village R&B Road via Parvathipet village to the mandal head quarters of Dahegaon Mandal. It is also an important road connecting these villages to the Dahegaon Mandal Headquarter enrouting number of interior villages, and also vehicular movement for transportation of goods.</p> <p>As per the DGPS survey authentication report, the extent of area passing in the Reserve Forest area is 2.1004 Ha.</p> <p>As there is no alternative to that of Laying of BT road, proposal is being furnished for diversion of forest land.</p>
(v)	Cost-benefit analysis (to be enclosed)	:	Cost Benefit (CB) analysis doesn't arise.

(vi)	Employment likely to be generated	:	3000Mandays.																						
2	Purpose-wise break-up of the total land required	:	<table border="1"> <thead> <tr> <th>Division Name</th> <th>Block Name</th> <th>Compt No</th> <th>Length in Mts</th> <th>Width in Mts</th> <th>Area in Ha</th> </tr> </thead> <tbody> <tr> <td>Asifabad</td> <td rowspan="2">Hathini</td> <td>412/1</td> <td>1964.79</td> <td rowspan="2">7.5</td> <td>1.4736</td> </tr> <tr> <td>Bellampally</td> <td>412/2</td> <td>835.73</td> <td>0.6268</td> </tr> <tr> <td colspan="2"></td> <td>Total</td> <td>2800.52</td> <td></td> <td>2.1004</td> </tr> </tbody> </table>	Division Name	Block Name	Compt No	Length in Mts	Width in Mts	Area in Ha	Asifabad	Hathini	412/1	1964.79	7.5	1.4736	Bellampally	412/2	835.73	0.6268			Total	2800.52		2.1004
Division Name	Block Name	Compt No	Length in Mts	Width in Mts	Area in Ha																				
Asifabad	Hathini	412/1	1964.79	7.5	1.4736																				
Bellampally		412/2	835.73		0.6268																				
		Total	2800.52		2.1004																				
3	Details of displacement of people due to the Project, if any	:																							
(i)	Number of families	:	Does not arise as there are no displacement of the people for the project																						
(ii)	Number of scheduled casts/ Scheduled Tribe Families	:																							
4	Whether clearance under Environment (Protection) Act.1986 required (Yes/No)	:	Doesn't arise.																						
5	Undertaking to bear the cost of raising and maintenance of compensatory afforestation and/or penal compensatory afforestation as well as cost for protection and regeneration of safety zone, etc., as per the scheme prepared by the State Government	:	Enclosed																						
6	Details of Certificates / Documents enclosed as required under the instructions	:	<ul style="list-style-type: none"> ❖ Justification for locating the Project inside the Forest Land ❖ Undertaking for depositing the funds towards raising and maintenance of Compensatory afforestation. ❖ Undertaking for depositing the funds towards payment of Net Present Value (NPV) and Additional NPV ❖ Undertaking for depositing the funds towards payment of extraction of tree growth ❖ Certificate of Area Minimum ❖ Detailed statement requirement of forest land ❖ Map in SI sheet showing the forest land ❖ ETS & DGPS/GNSS survey data for forest land proposed for diversion ❖ Certificate for non-violation of Forest (Conservation) Act, 1980 etc 																						


Date:


Place: Hyderabad


Assistant Executive Engineer
PR Sub-Div. Kaghaznagar.


Deputy Executive Engineer
PR Sub-Div. Kaghaznagar.


District Panchayat Raj Engineer, PIU
Kumram Bheem Asifabad District


Regional Officer (PR)
Regional Office, Adilabad.


Chief Engineer
Panchayati Raj, Hyderabad,
Telangana State.