

41

Full Title of the Project : Diversion of 0.4738 Ha. Forest land for widening and strengthening of Nizampur Khetri road from Nizampur Chowk to Rajasthan Border, km 0-2 L/R under Forest Division and District Mahendergarh, Haryana.

File No. : FP/HR/Road/147536/2021

Date of Proposal : 21-09-2021

Detail Note on the Project

A proposal has been received by this office from Executive Engineer Provincial Division, PWD B&R, Br., Narnaul letter No. 4323 dated 06-10-2021 diversion (under FCA-1980) of 0.4738 ha. of forest land for non-forestry purpose. The project envisage the use of forest land for widening and strengthening of Nizampur Khetri road from Nizampur Chowk to Rajasthan Border, km 0-2 L/R under Forest Division and District Mahendergarh, Haryana The site inspection of the land involved in the proposal has been done by me on dt. 10-01-2022.


Divisional Forest Officer
Mahendergarh

45

SUB ESTIMATE OF FOREST LAND DIVERSION

Name of work: - Wdg. & Stg. of Nizampur to Khetri road upto Rajasthan Border
(Road ID 9845) in Mohindergarh District.


Administrative approval No. & Date: 9/418/2021 dated 9.9.2021

Amount of A/A : Rs. 337.93 lakh

DETAIL OF AREA

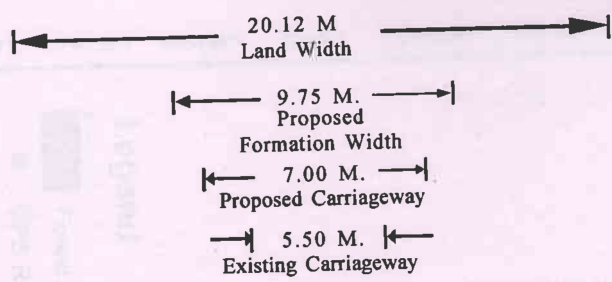
1. Existing formation width of road : 7.32 m
2. Proposed formation width of road : 9.75m

Sr. No.	Description of item	Qty.
1.	Area of land for forest diversion	1 x 1950 (9.75 – 7.32) = 4738.50 Sqm OR 0.4738 Hac. @ Rs. 40.00 lakh per Hac. = Rs. 18.95 lakh

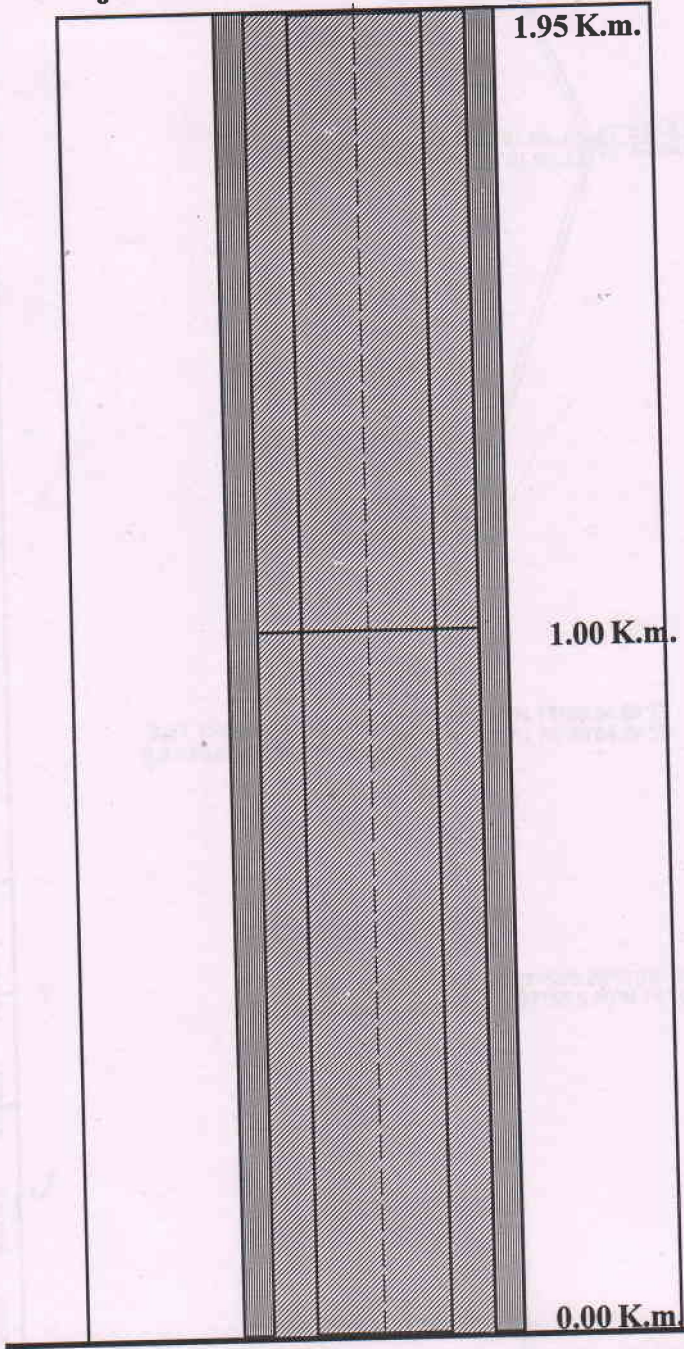

Sub Divisional Engineer,
Provl. Sub Divn. No. 2,
PWD (B&R) Br., Narnaul.


Divisional Forest Officer
Mahendgarh


Linear Plan of Nizampur to Khetri upto Rajasthan Border in Mohindergarh District




Rajasthan Border (Khetri)



Reference:

1. Proposed Wdg. & Stg. Shown Thus :- 

2. Earth work on Berms :- 

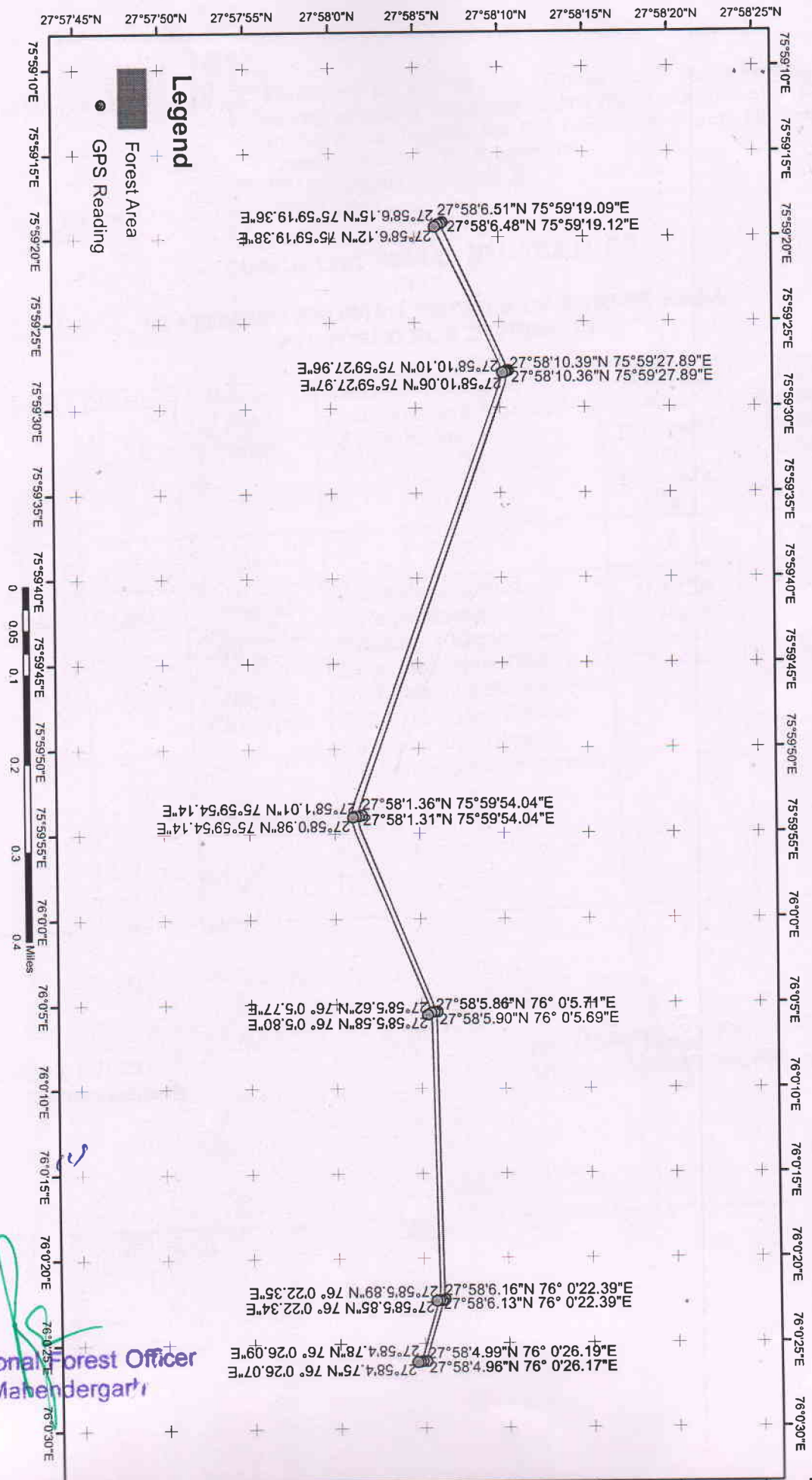
Divisional Forest Officer

Handwritten signature

Handwritten signature

Sub Divisional Engineer

DGPS Map of forest area for wdg. & stg. of Nizampur to Khetri road upto Rajasthan Border (Road ID 9845) in Mohindergarh Distt.



Divisional Forest Officer
Mahendergarh



Full Title of the Project : Diversion of 0.4738 Ha. Forest land for widening and strengthening of Nizampur Khetri road from Nizampur Chowk to Rajasthan Border, km 0-2 L/R under Forest Division and District Mahendergarh, Haryana.

File No. : FP/HR/Road/147536/2021

Date of Proposal : 21-09-2021

CHECK LIST SERIAL NUMBER-07

STATEMENT SHOWING DETAILS OF FOREST AREA PROPOSED FOR DIVERSION

Sr. No.	District	Division	Range/ Tehsil/ Village	Khasra/ Survey or Compartment Number of Km. Stone	Forest Area proposed for Diversion (Ha.)	Legal status of Forest Area	Remarks
1	2	3	4	5	6	7	8
1	M.garh	M.garh	Nangal Chaudhar y Nangal Chaudhar y Nizampur	For widening and strengthening of Nizampur Khetri road from Nizampur Chowk to Rajasthan Border, km 0-2 L/R under Forest Division and District Mahendergarh, Haryana	0.4738 Ha.	P.F.	

Date : **17.01.2022**
Place: **Mahendergarh**


Divisional Forest Officer
Mahendergarh Forest Division

Full Title of the Project : Diversion of 0.4738 Ha. Forest land for widening and strengthening of Nizampur to Khetri road, from Nizampur Chowk to Rajasthan Border, km 0-2 L/R under forest division and district Mahendergarh, Haryana.

File No. : FP/HR/Road/147536/2021

Date of Proposal : 21-09-2021

CHECK LIST SERIAL NUMBER-08


STATEMENT SHOWING DETAILS OF NON-FOREST AREA INVOLVED IN THE PROPOSAL

S. No.	District	Division	Range/ Tehsil /Village	Khasra/ Survey or Compartment Number of Km. Stone	Non Forest Area involved in the proposal (Ha.)	Present land Use	Remarks
1	2	3	4	5	6	7	8
1	Mahendergarh	Mahendergarh	Nangal Chaudhary Nangal Chaudhary Nizampur	For widening and strengthening of Nizampur to Khetri road, from Nizampur Chowk to Rajasthan Border, km 0-2 L/R under forest division and district Mahendergarh, Haryana	0.4738 Ha.	--	-

Place : **Mahendergarh**

Date :

21/9


 (Signature of User Agency)
 Provincial Division P.W.D. & R.B.
 Office Seal NARNAUL

Countersigned by :-


 Divisional Forest Officer
 Mahendergarh Forest Division
 Office Seal Mahendergarh

55

Full Title of the Project : Diversion of 0.4738 Ha. Forest land for widening and strengthening of Nizampur to Khetri road, from Nizampur Chowk to Rajasthan Border, km 0-2 L/R under forest division and district Mahendergarh, Haryana.

File No. : FP/HR/Road/147536/2021

Date of Proposal : 21-09-2021

CHECK LIST SERIAL NUMBER-10

JUSTIFICATION FOR LOCATING THE PROJECT IN FOREST AREA

The **Executive Engineer, Provincial Division, PWD, B&R, Branch, Narnaul** wanted to widening and strengthening of Nizampur to Khetri road, from Nizampur Chowk to Rajasthan Border, km 0-2 L/R under forest division and district Mahendergarh, Haryana. This land is PWD B&R department as per revenue record but forest laws/act is applicable on this land. This is to certify that the forest area involved in the proposal is unavoidable and barest minimum i.e. **0.4738 ha.** which is proposed diversion.

The project is frame to provide safe and smoothly way to the habitants of nearby villages and cities of Haryana state in public interest.

Place : **Mahendergarh**

Date :

Signature of User Agency

Executive Engineer
Provincial Division P.W.D. B & R Br.

NARNAUL
Office Seal

Countersigned by :-

Divisional Forest Officer,
Mahendergarh

Office Seal

59

Full Title of the Project : Diversion of 0.4738 Ha. Forest land for widening and strengthening of Nizampur to Khetri road, from Nizampur Chowk to Rajasthan Border, km 0-2 L/R under forest division and district Mahendergarh, Haryana.

File No. : FP/HR/Road/147536/2021

Date of Proposal : 21-09-2021

CHECK LIST SERIAL NUMBER-11

CERTIFICATE FOR MINIMUM USE OF FOREST LAND

This is to certify that the forest area involved in the proposal is unavoidable and barest minimum forest area i.e. **0.4738 Ha.** area is proposed for diversion.

Place : **Mahendergarh**

Date :

Signature of User Agency

Execu. 176 Eng. Dept.
Provincial Division P.V D. B & R B.
NARNAUL
Office Seal

Countersigned by :-

Divisional Forest Officer
Mahendergarh

Office Seal

59

Full Title of the Project : Diversion of 0.4738 Ha. Forest land for widening and strengthening of Nizampur to Khetri road, from Nizampur Chowk to Rajasthan Border, km 0-2 L/R under forest division and district Mahendergarh, Haryana.

File No. : FP/HR/Road/147536/2021

Date of Proposal : 21-09-2021

CHECK LIST SERIAL NUMBER-12

UNDERTAKING FOR PAYMENT OF COST OF COMPENSATORY AFFORESTATION

I, Executive Engineer, Provincial Division, PWD, B&R, Branch, Narnaul do hereby undertake to pay the entire amount of Compensatory afforestation in lieu of the forest area diverted **for widening and strengthening of Nizampur to Khetri road, from Nizampur Chowk to Rajasthan Border, km 0-2 L/R under forest division and district Mahendergarh, Haryana** as per the prevailing wage rates at the time of undertaking and plantation activities.

Place : **Mahendergarh**

Date :

Signature of User Agency

Executive Engineer
Provincial Division P.W.D. B & R Br.
NARNAUL
Office Seal

Countersigned by :-

Divisional Forest Officer
Mahendergarh

Office Seal

63
61

Full Title of the Project : Diversion of 0.4738 Ha. Forest land for widening and strengthening of Nizampur to Khetri road, from Nizampur Chowk to Rajasthan Border, km 0-2 L/R under forest division and district Mahendergarh, Haryana.

File No. : FP/HR/Road/147536/2021

Date of Proposal : 21-09-2021

CHECK LIST SERIAL NUMBER-13

UNDERTAKING FOR PAYMENT OF NET PRESENT VALUE OF FOREST AREA

I, **Executive Engineer, Provincial Division, PWD, B&R, Branch, Narnaul** have applied for Diversion of 0.4738 Ha. forest land **for widening and strengthening of Nizampur to Khetri road, from Nizampur Chowk to Rajasthan Border, km 0-2 L/R under forest division and district Mahendergarh, Haryana.** I/We do hereby undertake to pay the **net present value (NPV)** of the above forest land.

Place : **Mahendergarh**

Date :

(6)
Signature of User Agency
Executive Engineer
Provincial Division P.W.D. B & R Br.
Office Seal NARNAUL

(15)
Countersigned by :-

Divisional Forest Officer,
Mahendergarh

Office Seal

63

Full Title of the Project : Diversion of 0.4738 Ha. Forest land for widening and strengthening of Nizampur to Khetri road, from Nizampur Chowk to Rajasthan Border, km 0-2 L/R under forest division and district Mahendergarh, Haryana.

File No. : FP/HR/Road/147536/2021

Date of Proposal : 21-09-2021

CHECK LIST SERIAL NUMBER-13 (A)

UNDERTAKING FOR PAYMENT OF Addl. NET PRESENT VALUE OF FOREST AREA

I, **Executive Engineer, Provincial Division, PWD, B&R, Branch, Narnaul** have applied for Diversion of 0.4738 Ha. forest land **for widening and strengthening of Nizampur to Khetri road, from Nizampur Chowk to Rajasthan Border, km 0-2 L/R under forest division and district Mahendergarh, Haryana.**

I/we also hereby undertake to pay the **additional amount of NPV**, if so determined as per the decision of the Hon'ble Supreme Court of India.

Place : **Mahendergarh**

Date :

Signature of User Agency
Provincial Division P.W.D. B & R Br.,
NARNAUL
Office Seal

Countersigned by :-

Divisional Forest Officer,
Mahendergarh

Office Seal

Full Title of the Project : Diversion of 0.4738 Ha. Forest land for widening and strengthening of Nizampur Khetri road from Nizampur Chowk to Rajasthan Border, km 0-2 L/R under Forest Division and District Mahendergarh, Haryana.
 File No. : FP/HR/Road/147536/2021
 Date of Proposal : 21-09-2021

CHECK LIST SERIAL NUMBER:-17

LOCATION MAP

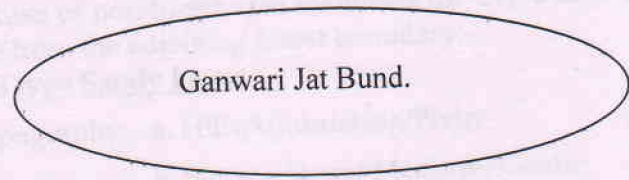
Location Map of Non-Forestry/Degraded Forest Area identified for Compensatory Afforestation in lieu of proposal for diversion of 0.4738 ha. of forest land for widening and strengthening of Nizampur Khetri road from Nizampur Chowk to Rajasthan Border, km 0-2 L/R under Forest Division and District Mahendergarh, Haryana.

Village :- Ganwari Jat Bund


District:- Mahendergarh Forest Division :- Mahendergarh

Forest Range :- Narnaul Block No./Compartment No./Survey No. Ganwari Jat

Bund total plants to be planted 1816 nos.



Area to be taken for Compensatory Afforestation.


 Divisional Forest Officer,
 Mahendergarh