

ANNEXURE – I
STATEMENT SHOWING THE DETAILS OF AREA DIVERTED
UNDER FOREST (CONSERVATION) ACT 1980

Sl. No.	Purpose of Which the area is diverted	Area (in Ha)
1	Laying out 220 lines Somayajulaplli to Panyam	9.009
2	Constructions of SRBC canals under SRBC Phase - I	177.470
3	Constructions of Gorkal & Owk Reservoirs and SRBC canals under SRBC Phase - II	883.416
4	Mining lease for M/s Brahmaramba Minerals	1.765
5	Mining lease to Dr. Sanjeeva Reddy	4.960
6	Mining lease to M/s Deccan Lime Stone	18.620
7	BG line from Nandyal to Dhone	11.079
8	Construction O.H Tank at Anjaneya Swamy Temple	0.200
9	Widening of NH-7 by NHA I	0.500
10	Amruthapuram Lift Irrigation by APSIDC	0.297
11	Errection of 132 K.V Line by A.P. Transco in Jaladurgam R.F in Dhone Range.	2.920
12	Gollaleru drain in favour of Irrigation Dept. in Owk extent R.F	4.80
13	SRBC main canal under package 36 in Giddalur C.A Block	29.26
14	GNSS flood flow canal in Gani R.F & Panyam R.F package 2	33.51
15	Chute Channel in Owk R.F under package - 30	28.00
16	HNSS canal in Gundlakonda R.F	2.05
17	Mining lease to B.V. Joshi	19.00
18	Mining lease to Sri Ramakrishna Minerals, Veldurthy	31.160
19	Widening of NH-18 by NHA I in Panyam & Gani RFs of Kurnool Range	29.213
20	Diversion of 1.523Ha of Forest land in Tungabadra RF in Adoni Range in favour of RVNL (Railway Vikas Nigam Ltd.,)	1.523
21	Diversion of 0.1151Ha of Forest land in South Dhone RF in Dhone Range in favour of RWS Dept., for GLBR.	0.1151
22	Diversion of 0.63Ha of Forest land in Gundlakonda RF of Adoni Range in favour of RWS Dept., for GLBR.	0.063
23	Diversion of 2.625Ha of forest land in GA bad south block in favour of Y.Balatimma Redday	2.625
24	Diversion of 2.6624Ha of forest land in favour of M/s GMR crusher stone in favour of G.Maddilety	2.662
25	Diversion of 2.911Ha of forest land in favour of Sri D.Sivasankar Reddy	2.911
26	Diversion of 16.84Ha of forest land in favour of Sarjan Realities, Hyderabad	16.84
27	Diversion of 0.040 Ha of forest land in Yaparlapadu RF for pipe line works and GLBR	0.0392
28	Diversion of 39.45 Ha of forest land for excavation of GNSS flood Flow canal from KM 56.40 to KM 57.314 in favour of SRBC	39.45
29	Diversion of 3.30 Ha of forest land in Gani & panyam RFs of Kurnool Division in favour of NHA I	3.30


Sl. No.	Purpose of Which the area is diverted	Area (in Ha)
30	Diversion of 259.82 Ha of forest land in Panyam & Owk RFs for GNSS flood canal in favour of Irrigation Department	259.82
31	Renewal of mining lease for extraction of Iron ore and Red Oxide over an extent of 9.308 Ha. in Compt.No.77, Emboy RF in favour of M/s Sri Ramakrishna Minerals, Veldurthi	9.308
32	Diversion of 7.30 Ha of Forest land in Giddalur CA block (6.1408 Ha) and Bethamcherla RF in Compt.No.171 (1.164 Ha) areas of Kurnool Division for laying of 400 KV QMDC line from Jammalamadugu-Nannoor (Kurnool)	7.305
33	Diversion of 4.214 Ha. of forest land (3.015 Ha. in Kurnool Division & 1.199 Ha. in Proddatur (WL) Division) for erection of 765 KV Double Circuit - Kurnool - Tiruvelam Transmission line in favour of DGM (CAO-TL) Proddatur	3.015
34	Diversion of 0.85 Ha of forest land in compartment No. 342 GA bad North RF of Kurnool Division for erection of 33 KV Transmission line, in favour of Divisional Electrical Engineer, Operations, Andhra Pradesh Southern Power Distribution Company Limited, Dhone	0.85
35	Diversion of 4.88 Ha. of forest land in Kuppagallu R.F, in Kurnool District for excavation of Link Canal of Pulikanuma LIS from Tungabhadra River to the proposed Pulikanuma LIS, in favour of Executive Engineer, GRP Division No.2, Yemmiganur, Kurnool	4.88
36	Diversion of 0.12 Ha. of forest land for laying of Optical fiber cable along the road within in the existing right of way passing through forest in Dhone Range of Kurnool Division, in favor of M/s. Reliance Jio Infocomm Limited	0.12
37	Diversion of 2.992 Ha., of forest land in Compt.No.313, Gulamaliabad South R.F., of Dhone Range, Kurnool Division & District in favour of M/s Bargav Road Metal Unit, Banganapalli (Mg.Part: Sri Ch.Nagabushana Reddy) for quarry lease of Road Metal	2.992
38	Diversion of 2.246 ha of forest land in Compt.No.313, Gulamaliabad South RF of Dhone Range, Kurnool Division & District for grant of quarry lease for road metal in favour of M/s Sri Venkateswara Stone Crushers, Mg.Par.Smt K.Sulochana.	2.246
	Total	1647.293



 District Forest Officer,
 Kurnool



CERTIFICATE

This is certified that, the Reserve Forest land area (0.99 Ha) proposed for providing BT surface to the road from R.S.Rangapuram to Yaganti (via) Ambapuram Katikavanikunta of Bethamcherla (M), Kurnool District in f/o EE, PRI, Kurnool in Compartment No.332, of Rangapuram RF, Rangapuram Beat, Dhone Range of Kurnool Division is not vulnerable for erosion.


Forest Range Officer
Dhone.


District Forest Officer,
Kurnool.



CERTIFICATE

This is certified that, the Reserve Forest land area (0.99 Ha) proposed for providing BT surface to the road from R.S.Rangapuram to Yaganti (via) Ambapuram Katikavanikunta of Bethamcherla (M), Kurnool District in f/o EE, PRI, Kurnool in Compartment No.332, of Rangapuram RF, Rangapuram Beat, Dhone Range of Kurnool Division does not form a part of National Park, Wildlife Sanctuary, Biosphere reserve, Tiger reserve, Elephant corridor, etc.


Forest Range Officer
Dhone.


District Forest Officer,
Kurnool.



CERTIFICATE

This is certified that, there are no rare/endangered/ unique species of flora and fauna found in the proposed area for diversion of forest land [area-0.99Ha] proposed for providing BT surface to the road from R.S.Rangapuram to Yaganti (via) Ambapuram Katikavanikunta of Bethamcherla (M), Kurnool District in f/o EE, PRI, Kurnool in Compartment No.332, of Rangapuram RF, Rangapuram Beat, Dhone Range of Kurnool Division.

Jyoti
31/1/2020
Forest Range Officer
Dhone.

A. S. R.
18/1/2020
District Forest Officer,
Kurnool.

18/1/20

CERTIFICATE

This is certified that, there are no protected archaeological /heritage site/ defense establishment or any other important monument is located in the proposed area of forest land [area -0.99 Ha] proposed for providing BT surface to the road from R.S.Rangapuram to Yaganti (via) Ambapuram Katikavanikunta of Bethamcherla (M), Kurnool District in f/o EE, PRI, Kurnool in Compartment No.332, of Rangapuram RF, Rangapuram Beat, Dhone Range of Kurnool Division.

J. yab
31/1/2020
Forest Range Officer
Dhone.

[Signature]
18/1/2020
District Forest Officer,
Kurnool.
[Signature]
18/1/20

CERTIFICATE

It is certified that the user agency proposed forest land [area-0.99Ha) proposed for providing BT surface to the road from R.S.Rangapuram to Yaganti (via) Ambapuram Katikavanikunta of Bethamcherla (M), Kurnool District in f/o EE, PRI, Kurnool in Compartment No.332, of Rangapuram RF, Rangapuram Beat, Dhone Range of Kurnool Division is unavoidable and for the project barest minimum.


Forest Range Officer
Dhone.


District Forest Officer,
Kurnool.


18/1/20

CERTIFICATE

It is certified that the work was not commenced in the proposed forest land [area-0.99Ha) proposed for providing BT surface to the road from R.S.Rangapuram to Yaganti (via) Ambapuram Katikavanikunta of Bethamcherla (M), Kurnool District in f/o EE, PRI, Kurnool in Compartment No.332, of Rangapuram RF, Rangapuram Beat, Dhone Range of Kurnool Division, hence no violation of the provisions of Forest Conservation Act, 1980.


Forest Range Officer
Dhone.


District Forest Officer,
Kurnool.


NET PRESENT VALUE (NPV) CALCULATION SHEET

Statement showing the calculation of Net Present Value in the proposed area for diversion of forest land an extent of 0.99 Ha in Compt.No.332, Rangapuram RF, Rangapuram Beat, Dhone Range of Kurnool Division for providing BT surface to the road from R.S.Rangapuram to Yaganti (via) Ambapuram Katikavanikunta of Bethamcherla (M), Kurnool District f/o EE, PRI, Kurnool.

[As per GoI, New Delhi F.No.5-3/2007-FC, dt.05.02.2009 and as per Govt.of A.P G.O.Ms.No.124, EFS&T (For.I), Dept., dt.27.07.2010]

Sl. No	Category	Description	Area proposed for diversion in Ha	Net Present Value per Ha	Increase the value as per order of the Supreme Court of India in sanctuaries 5 times on the NPV rate	Total of Net Present Value (NPV)
1	Eco-class-III Open Forest	Consisting of Tropical Dry Deciduous Forests	0.99 ha	Rs.6,26,000/- per Ha	0	Rs.6,19,740/- 0.99 Ha x 6.26 lakhs Rs.6,19,740/- (Six lakhs nineteen thousand seven hundred and forty rupees only)

Place: Kurnool
Date: -01-2020

Signature

Name: Alan Chong Teron, I.F.S,

Designation: District Forest Officer, Kurnool



**District Forest Officer
KURNOOL**

Filed inspection notes of Sri Alan Chong Teron, I.F.S, District Forest Officer, Kurnool Division, Kurnool in Dhone Range on 30.11.2019.

Inspected the proposal for diversion of 0.99 Ha [Length-860 meters] of forest land from KM 2/790 to KM 3/650 in compartment No.332, of Rangapuram RF, Rangapuram Beat, Dhone Range of Kurnool Division for providing BT surface to the road from R.S.Rangapuram to Yaganti (via) Ambapuram Katikavanikunta of Bethamcherla (M), Kurnool District in f/o Executive Engineer, Panchayat Raj Institution [PRI] Division, Kurnool along with Forest Range Officer, Dhone and concerned staff on 30.11.2019. The area is notified U/s-16 vide G.O.No.504, dated.13.11.1906 as Reserved Forest. DGPS survey had already been taken up in the proposed area. The area is with plain to gentle slope. The classification consist of thorny scrub jungle growth.

There are no trees to be felled in the proposed area for diversion of 0.99 Ha of forest land and the density of the proposed area is 0.2 to 0.4 under Eco-class-III, Open Forest.

The proposed area is not failing in any National Park / Wild Life Sanctuary or within the Eco-sensitive zone and there are no Elephant corridors, or any Archeological & Monumental structures. Further, no endangered Flora or Fauna have been recorded in the proposed area. The user agency has not violated the provisions of Forest (C), Act, 1980 and no work has commenced till date. The requirement of forest land for the project is unavoidable.



It is not necessary for the user agency to identify Compensatory Afforestation area as per para-3.2-viii which reads, "No Compensatory afforestation shall be insisted upon in respect of proposals involving diversion of forest land upto **one Hectare**".


District Forest Officer,
Kurnool



TREE ENUMERATION REPORT

Division :Kurnool
Range :Dhone
Section :Dhone
Beat :Rangapuram

RF: Rangapuram RF
Compt.No: 332
Area: 0.99 Ha

Details of trees **falling in the proposed** for providing BT surface to the road from R.S.Rangapuram to Yaganti (via) Ambapuram, Katikavanikunta of Bethamcherla (M), Kurnool District in f/o EE, PRI, Kurnool

Sl. No	Local Name of Tree	Botanical name of tree	No. of trees	Girth class wise number of trees (cms)					No. of Polices	Timber in Cum	Fuel in Cum	Total Value in Rs	Remarks if any
				0 to 30	31 to 60	61 to 90	91 to 120	>120					
-----NIL-----													

Details of **List of Trees to be Felled** in the proposed for providing BT surface to the road from R.S.Rangapuram to Yaganti (via) Ambapuram, Katikavanikunta of Bethamcherla (M), Kurnool District in f/o EE, PRI, Kurnool

Sl. No	Local Name of Tree	Botanical name of tree	No. of trees	Girth class wise number of trees (cms)					No. of Polices	Timber in Cum	Fuel in Cum	Total Value in Rs	Remarks if any
				0 to 30	31 to 60	61 to 90	91 to 120	>120					
-----NIL-----													

G. Hanke
Forest Beat Officer
Rangapuram Beat

[Signature]
Deputy Range Officer
Dhone Section

[Signature]
Forest Range Officer
Dhone Range

//Counter Signed //


[Signature]
18/11/2020
District Forest Officer,
Kurnool

[Signature]

SPECIFIC RECOMMENDATION OF THE DFO

The proposed forest area to an extent of 0.99 Ha for providing BT surface to the road from R.S.Rangapuram to Yaganti (via) Ambapuram Katikavanikunta of Bethamcherla (M), Kurnool District in Compt.No. 332, of Rangapuram RF, Rangapuram Beat, Dhone Range of Kurnool Division f/o EE, PRI, Kurnool is essential. Hence, recommended.

Place: Kurnool
Date: -01-2020

Signature 
Name: Alan Chong Teron, I.F.S,
Designation: District Forest Officer, Kurnool

District Forest Officer
KURNOOL

