



MCL

MAHANADI COALFIELDS LIMITED

(A subsidiary of Coal India Limited)
(A Central Govt. Undertaking)

Land Schedule Of Bharatpur OCP Expansion (26.00 MTY)

VILLAGES:

**Tileipasi
Kandhaberani
Niladripur
Sarang
Khajuria
Satyabadipur
Nakeipasi**

**Danara
Barpali
Damol
Joragadia
Solada
Prasannanagar
Kurihan
Padmabatipur**



MAHANADI COALFIELDS LIMITED
(A SUBSIDIARY OF COAL INDIA LIMITED)
BHARATPUR OCP EXPANSION (26.00 MTY)

VILLAGE WISE TOTAL AREA REQUIRED FOR BHARATPUR OCP EXPANSION (26.00 MTY)

SL. NO	VILLAGES	PAGE NUMBER	TENANCY LAND		GOVT. NON-FOREST LAND		GOVT. FOREST LAND		TOTAL	
			AREA REQUIRED	IN ACRES	AREA REQUIRED	IN ACRES	AREA REQUIRED	IN ACRES	AREA REQUIRED	IN ACRES
1	TILEIPASI	A-1 TO A-35	118.223	76.040	32.210	226.473				
2	KANDHABERANI	B-1	0.000	0.000	3.050	3.050				
3	NILADRIPIUR	C-1 TO C-7	24.770	7.820	2.040	34.630				
4	SARANG	D-1 TO D-18	125.110	52.350	38.010	215.470				
5	KHAJURIA	E-1 TO E-13	75.070	36.260	10.740	122.070				
6	KISHORECHANDRAPUR	F-1 TO F-9	61.000	4.180	-	65.180				
7	SATYABADIPUR	G-1 TO G-9	34.970	6.860	2.510	44.340				
8	NAKEIPASI	H-1 TO H-82	316.670	99.670	13.180	429.520				
9	DANARA	I-1 TO I-12	80.748	10.020	2.280	93.048				
10	BARPALI	J-1 TO J-3	7.920	7.160	1.260	16.340				
11	DAMOL	K-1 TO K-3	2.770	4.950	4.170	11.890				
12	JORAGADIA	L-1 TO L-3	14.960	9.260	-	24.220				
13	SOLADA	M-1 TO M-19	100.750	7.540	2.320	110.610				
14	PRASANNANAGAR	N-1 TO N-21	81.620	109.480	13.680	204.780				
15	KURIHAN	O-1 TO O-2	4.480	6.650	-	11.130				
16	PADMABATIPUR	P-1 TO P-2	9.430	0.890	-	10.320				
	TOTAL		1058.491	439.130	125.450	1623.071				

GENERAL MANAGER BHARATPUR AREA
PROJECT OFFICER BHARATPUR AREA
S.O. (L & R) BHARATPUR AREA
S.O. (SURVEY) BHARATPUR AREA
REVENUE INSPECTOR BHARATPUR AREA
Tahasildar BHARATPUR AREA
Tahasildar BHARATPUR AREA

MAHANADI COALFIELDS LIMITED
BHARATPUR AREA
LAND SCHEDULE OF TILEPASI VILLAGE- TENANCY LAND

SL NO	KHATA NO.	PLOT NO.	TOTAL AREA	KISAM	AREA REQUIRED
1	1	30	0.120	Taila-II	0.120
		1	0.120		0.120
2	2	26	0.280	Taila-II	0.280
		41	0.700	Taila-II	0.700
		99	0.040	Biali	0.040
		123	0.180	Sarad-I	0.180
		127	0.430	Sarad-II	0.430
		398	0.020	Taila-II	0.020
		601	0.260	Sarad-III	0.260
		602	0.160	Sarad-III	0.160
		620	0.130	Sarad-III	0.130
		622	0.110	Sarad-III	0.110
		643	0.200	Sarad-III	0.200
		738	0.120	Sarad-III	0.120
		747	0.180	Sarad-III	0.180
		620/887	0.050	Sarad-III	0.050
		128/909	0.320	Sarad-III	0.320
		129/911	0.090	Sarad-III	0.090
		128/912	0.110	Sarad-III	0.110
		128/913	0.060	Sarad-III	0.060
		128/915	0.060	Sarad-III	0.060
		123/919	0.180	Sarad-I	0.180
		123/920	0.130	Sarad-I	0.130
		198/923	0.520	Sarad-I	0.520
		174/925	0.100	Sarad-II	0.100
		391/926	0.040	Taila-II	0.040
		626/929	0.080	Sarad-III	0.080
		686/930	0.020	Taila-II	0.020
		26	4.570		4.570
3	3	38	0.380	Adi	0.380
		39	0.720	Jalasya-II	0.720
		40	0.120	Adi	0.120
		397	0.030	Taila-II	0.030
		604	0.200	Sarad-III	0.200
		606	0.120	Sarad-III	0.120
		6	1.570		1.570
4	4	250	0.040	Jalasya-II	0.040
		267	0.180	Sarad-II	0.180
		268	0.200	Adi	0.200

16/2/19
S.O. (L&R)
BHARATPUR AREA

Bika 16/2/19
S.O. (SURVEY)
BHARATPUR AREA

AKSIR 16/2/19
REVENUE INSPECTOR
BHARATPUR O.C.P.

16/2/19
GENERAL MANAGER
BHARATPUR AREA

16/2/19
PROJECT OFFICER
BHARATPUR O.C.P.

**MAHANADI COALFIELDS LIMITED
BHARATPUR AREA
LAND SCHEDULE OF TILEPASI VILLAGE- TENANCY LAND**

		272	0.220	Adi	0.220
		273	0.500	Jalasya-II	0.500
		274	0.050	Adi	0.050
		362	0.430	Bagayat-II	0.430
		370	0.080	Bagayat-II	0.080
		675	0.060	Patita	0.060
		679	0.160	Bagayat-II	0.160
		684	0.060	Taila-II	0.060
		687	0.020	Taila-II	0.020
		12	2.000		2.000
5	5	144	0.100	Sarad-II	0.100
		145	0.280	Sarad-II	0.280
		148	0.150	Sarad-III	0.150
		149	0.150	Sarad-III	0.150
		151	0.110	Sarad-III	0.110
		5	0.790		0.790
6	6	165	0.080	Sarad-II	0.080
		155/838	0.220	Sarad-III	0.220
		2	0.300		0.300
7	7	155/837	0.250	Sarad-III	0.250
		1	0.250		0.250
8	8	182	0.280	Sarad-I	0.280
		187	0.340	Sarad-I	0.340
		191	0.090	Sarad-I	0.090
		225	0.070	Sarad-I	0.070
		277	0.070	Sarad-II	0.070
		393	0.140	Taila-II	0.140
		589	0.050	Sarad-III	0.050
		277/963	0.090	Sarad-II	0.090
		450/971	0.150	Sarad-I	0.150
		277/978	0.080	Sarad-II	0.080
		10	1.360		1.360
9	9	178	1.340	Sarad-I	1.340
		689	0.070	Taila-II	0.070
		2	1.410		1.410
10	10	155/787	0.310	Sarad-II	0.310
		1	0.310		0.310
11	11	457/845	0.260	Sarad-I	0.260

016/219
S.O. (L&R)
BHARATPUR AREA

BKau 16/2/19
S.O. (SURVEY)
BHARATPUR AREA

AKC 182 16/2/19
REVENUE INSPECTOR
BHARATPUR O.C.P.

[Signature]
GENERAL MANAGER
BHARATPUR AREA

[Signature]
PROJECT OFFICER
BHARATPUR O.C.P.

**MAHANADI COALFIELDS LIMITED
BHARATPUR AREA
LAND SCHEDULE OF TILEPASI VILLAGE- TENANCY LAND**

		1	0.260		0.260
12	12	33	0.160	Sarad-III	0.160
		34	0.240	Sarad-III	0.240
		35	0.080	Taila-II	0.080
		29/797	0.160	Taila-I	0.160
		33/800	0.120	Baje Fasal-I	0.120
		33/801	0.090	Baje Fasal-I	0.090
		33/802	0.120	Sarad-III	0.120
		7	0.970		0.970
13	13	169	0.260	Sarad-I	0.260
		333	0.070	Sarad-III	0.070
		344	0.080	Sarad-III	0.080
		676/946	0.080	Bagayat-II	0.080
		4	0.490		0.490
14	14	317	0.120	Sarad-III	0.120
		1	0.120		0.120
15	15	5	0.020	Taila-II	0.020
		54	0.240	Gharabari	0.240
		163	0.220	Sarad-II	0.220
		248	0.030	Sarad-I	0.030
		249	0.030	Sarad-I	0.030
		278	0.520	Sarad-III	0.520
		282	0.320	Sarad-III	0.320
		313	0.120	Sarad-II	0.120
		350	0.110	Sarad-III	0.110
		352	0.040	Sarad-III	0.040
		356	0.040	Sarad-III	0.040
		444	0.250	Sarad-I	0.250
		448	0.380	Sarad-I	0.380
		638	0.090	Sarad-III	0.090
		642	0.080	Sarad-III	0.080
		739	0.140	Sarad-III	0.140
		366/870	0.030	Sarad-III	0.030
		317/875	0.090	Sarad-I	0.090
		317/876	0.050	Sarad-I	0.050
		19	2.800		2.800
16	16	275	0.400	Jalasaya-II	0.400
		276	0.090	Adi	0.090
		439	0.050	Nala	0.050
		596	0.120	Sarad-III	0.120
		621	0.040	Sarad-III	0.040
		733	0.100	Sarad-III	0.100

15/16/2019
S.O. (L&R)
BHARATPUR AREA

16/12/2019
S.O. (SURVEY)
BHARATPUR AREA

16/12/19
REVENUE INSPECTOR
BHARATPUR O.C.P.

[Signature]
GENERAL MANAGER
BHARATPUR AREA

[Signature]
PROJECT OFFICER
BHARATPUR O.C.P.

**MAHANADI COALFIELDS LIMITED
BHARATPUR AREA
LAND SCHEDULE OF TILEPASI VILLAGE- TENANCY LAND**

		622/813	0.040	Sarad-III	0.040
		650/857	0.030	Sarad-III	0.030
		347/873	0.100	Sarad-III	0.100
		347/874	0.060	Sarad-III	0.060
		638/878	0.040	Sarad-III	0.040
		602/907	0.090	Sarad-III	0.090
		12	1.160		1.160
17		174	0.030	Sarad-I	0.030
		210	0.100	Sarad-I	0.100
		280	0.340	Sarad-III	0.340
		314	0.020	Sarad-III	0.020
		316	0.100	Sarad-III	0.100
		319	0.050	Sarad-III	0.050
		351	0.040	Sarad-III	0.040
		353	0.060	Sarad-III	0.060
		419	0.030	Taila-II	0.030
		421	0.050	Taila-II	0.050
		440	0.060	Sarad-I	0.060
	17	443	0.100	Sarad-I	0.100
		446	0.100	Sarad-I	0.100
		456	0.100	Sarad-I	0.100
		567	0.040	Sarad-III	0.040
		595	0.030	Sarad-III	0.030
		603	0.100	Sarad-III	0.100
		624	0.080	Sarad-III	0.080
		639	0.040	Sarad-III	0.040
		641	0.060	Sarad-III	0.060
		606/856	0.080	Sarad-III	0.080
		366/871	0.060	Sarad-III	0.060
		22	1.670		1.670
18		6	0.240	Taila-II	0.240
		7	0.340	Taila-II	0.340
		57	0.070	Baje Fasal-I	0.070
		58	0.270	Gharabari	0.270
	18	281	0.040	Sarad-III	0.040
		354	0.110	Sarad-III	0.110
		355	0.100	Sarad-III	0.100
		360	0.090	Sarad-III	0.090
		282/792	0.040	Sarad-III	0.040
		9	1.300		1.300
19		110	0.120	Sarad-II	0.120
	19	112	0.040	Sarad-II	0.040
		114	0.120	Sarad-II	0.120

16/2/19
S.O. (L&R)
BHARATPUR AREA

16/2/19
S.O. (SURVEY)
BHARATPUR AREA

16/2/19
REVENUE INSPECTOR
BHARATPUR O.C.P.

[Signature]
GENERAL MANAGER
BHARATPUR AREA

[Signature]
PROJECT OFFICER
BHARATPUR O.C.P.

MAHANADI COALFIELDS LIMITED
BHARATPUR AREA
LAND SCHEDULE OF TILEIPASI VILLAGE- TENANCY LAND

		194	0.160	Sarad-I	0.160
		202	0.200	Sarad-I	0.200
		215	0.060	Sarad-I	0.060
		222	0.350	Sarad-I	0.350
		229	0.050	Sarad-I	0.050
		290	0.170	Sarad-III	0.170
		301	0.040	Sarad-III	0.040
		328	0.050	Sarad-III	0.050
		388	0.060	Sarad-III	0.060
		404	0.010	Taila-II	0.010
		467	0.050	Sarad-I	0.050
		632	0.050	Sarad-III	0.050
		723	0.160	Sarad-III	0.160
		756	0.360	Sarad-III	0.360
		405/842	0.010	Taila-II	0.010
		331/884	0.050	Sarad-III	0.050
		19	2.110		2.110
20					
	20	719	0.340	Sarad-III	0.340
		1	0.340		0.340
21					
	21	28	0.940	Bagayat-II	0.940
		339	0.340	Sarad-III	0.340
		347	0.170	Sarad-III	0.170
		407	0.020	Taila-II	0.020
		410	0.030	Taila-II	0.030
		411	0.030	Taila-II	0.030
		429	0.070	Sarad-III	0.070
		453	0.780	Sarad-I	0.780
		546	0.100	Sarad-II	0.100
		549	0.160	Sarad-II	0.160
		552	0.430	Sarad-II	0.430
		556	0.160	Sarad-III	0.160
		573	0.040	Sarad-III	0.040
		574	0.040	Sarad-III	0.040
		580	0.100	Sarad-III	0.100
		584	0.110	Sarad-III	0.110
		592	0.100	Sarad-III	0.100
		743	0.110	Sarad-III	0.110
		748	0.110	Jalasaya-II	0.110

8/10/2019
S.O. (L&R)
BHARATPUR AREA

Prasen 10/10/19
S.O. (SURVEY)
BHARATPUR AREA

15/10/19
REVENUE INSPECTOR
BHARATPUR O.C.P.

16/10/19
GENERAL MANAGER
BHARATPUR AREA

16/10/19
PROJECT OFFICER
BHARATPUR O.C.P.

MAHANADI COALFIELDS LIMITED
BHARATPUR AREA
LAND SCHEDULE OF TILEIPASI VILLAGE- TENANCY LAND

		749	1.210	Sarad-III	1.210
		557/896	0.140	Sarad-III	0.140
		21	5.190		5.190
22	22	44	0.130	Gharabari	0.130
		46	0.450	Gharabari	0.450
		49	0.120	Gharabari	0.120
		50	0.200	Gharabari	0.200
		630	0.220	Sarad-III	0.220
		638/877	0.060	Sarad-III	0.060
		155/955	0.100	Sarad-III	0.100
		7	1.280		1.280
23		23	177	0.130	Sarad-I
	36/786		0.910	Taila-II	0.910
	2		1.040		1.040
24	24	196	0.440	Sarad-I	0.440
		197	0.170	Sarad-I	0.170
		343	0.040	Sarad-III	0.040
		676/944	0.030	Bagayat-II	0.030
		682/954	0.070	Taila-II	0.070
		5	0.750		0.750
25	25	162	0.100	Sarad-I	0.100
		245	0.030	Sarad-I	0.030
		341	0.080	Sarad-III	0.080
		652	0.040	Sarad-III	0.040
		172/934	0.040	Sarad-I	0.040
		5	0.290		0.290
26	26	45	0.310	Taila-II	0.310
		47	0.200	Gharabari	0.200
		48	0.220	Gharabari	0.220
		297	0.070	Sarad-III	0.070
		89/796	0.280	Sarad-III	0.280
		5	1.080		1.080
27	27	183	0.310	Sarad-I	0.310
		186	0.300	Sarad-I	0.300
		190	0.100	Sarad-I	0.100
		392	0.020	Taila-II	0.020
		394	0.070	Taila-II	0.070
		450	0.270	Sarad-I	0.270
		277/961	0.090	Sarad-II	0.090
		277/966	0.030	Sarad-II	0.030
		225/967	0.060	Sarad-I	0.060
		277/976	0.070	Sarad-II	0.070
		10	1.320		1.320

28/6/19
S.O. (L&R)
BHARATPUR AREA

P.S. on 16/6/19
S.O. (SURVEY)
BHARATPUR AREA

AKSIC 16/2/19
REVENUE INSPECTOR
BHARATPUR O.C.P.

M
GENERAL MANAGER
BHARATPUR AREA

16/6/19
PROJECT OFFICER
BHARATPUR O.C.P.

**MAHANADI COALFIELDS LIMITED
BHARATPUR AREA
LAND SCHEDULE OF TILEIPASI VILLAGE- TENANCY LAND**

28	28	137	0.140	Sarad-I	0.140
		138	0.130	Sarad-I	0.130
		139	0.190	Sarad-I	0.190
		140	0.170	Sarad-I	0.170
		141	0.150	Sarad-I	0.150
		142	0.140	Sarad-I	0.140
		6	0.920		0.920
29	29	156	0.380	Sarad-II	0.380
		160	0.440	Sarad-I	0.440
		349	0.170	Sarad-III	0.170
		426	0.070	Sarad-III	0.070
		460	0.540	Sarad-I	0.540
		548	0.190	Sarad-II	0.190
		551	0.160	Sarad-II	0.160
		625	0.220	Sarad-III	0.220
		648	0.060	Sarad-III	0.060
		770	0.500	Sarad-III	0.500
10	2.730		2.730		
30	30	171	0.250	Sarad-I	0.250
		243	0.050	Sarad-I	0.050
		244	0.030	Sarad-I	0.030
		304	0.090	Sarad-III	0.090
		340	0.290	Sarad-III	0.290
		598	0.115	Sarad-III	0.115
		676/947	0.150	Bagayat-II	0.150
		682/952	0.030	Taila-II	0.030
		8	1.005		1.005
31	31	164	0.090	Sarad-II	0.090
		166	0.300	Sarad-I	0.300
		416	0.030	Taila-II	0.030
		586/820	0.080	Sarad-III	0.080
		4	0.500		0.500
32	32	192	0.070	Sarad-I	0.070
		204	0.090	Sarad-I	0.090
		213	0.020	Sarad-I	0.020

S/O
S.O. (L&R)
BHARATPUR AREA

S/O
S.O. (SURVEY)
BHARATPUR AREA

REVENUE
REVENUE INSPECTOR
BHARATPUR O.C.P.

GM
GENERAL MANAGER
BHARATPUR AREA

PO
PROJECT OFFICER
BHARATPUR O.C.P.

**MAHANADI COALFIELDS LIMITED
BHARATPUR AREA
LAND SCHEDULE OF TILEPASI VILLAGE- TENANCY LAND**

		224	0.170	Sarad-I	0.170
		226	0.020	Sarad-I	0.020
		291	0.040	Sarad-III	0.040
		293	0.040	Sarad-III	0.040
		384	0.010	Sarad-III	0.010
		402	0.020	Taila-II	0.020
		465	0.030	Sarad-I	0.030
		617	0.150	Sarad-III	0.150
		627	0.060	Sarad-III	0.060
		736	0.090	Sarad-III	0.090
		763	0.060	Sarad-III	0.060
		389/841	0.020	Taila-II	0.020
		111/880	0.060	Sarad-III	0.060
		331/883	0.030	Sarad-III	0.030
		17	0.980		0.980
33	33	363	0.250	Taila-II	0.250
		1	0.250		0.250
34	34	451	0.590	Sarad-I	0.590
		452	0.420	Sarad-I	0.420
		2	1.010		1.010
35	35	541	0.220	Jalasya-II	0.220
		542	0.040	Adi	0.040
		543	0.220	Sarad-III	0.220
		557	0.500	Sarad-III	0.500
		558	0.150	Taila-II	0.150
		559	0.100	Sarad-III	0.100
		768	0.210	Sarad-III	0.210
		768/790	0.180	Sarad-III	0.180
		743/818	0.090	Sarad-III	0.090
		843/850	0.060	Rasta	0.060
		10	1.770		1.770
36	36	175	0.320	Sarad-I	0.320
		176	0.100	Sarad-II	0.100
		232	0.060	Jalasya-II	0.060
		449	0.380	Sarad-I	0.380
		566	0.460	Sarad-III	0.460
		600	0.180	Sarad-III	0.180
		651	0.810	Sarad-III	0.810
		654	0.120	Sarad-III	0.120
		656	0.130	Sarad-III	0.130
		657	0.330	Sarad-III	0.330
		693	0.340	Taila-II	0.340
		720	0.520	Sarad-III	0.520

16/2/19
S.O. (L&R)
BHARATPUR AREA

16/2/19
S.O. (SURVEY)
BHARATPUR AREA

16/2/19
REVENUE INSPECTOR
BHARATPUR O.C.P.

16/2/19
GENERAL MANAGER
BHARATPUR AREA

16/2/19
PROJECT OFFICER
BHARATPUR O.C.P.

**MAHANADI COALFIELDS LIMITED
BHARATPUR AREA
LAND SCHEDULE OF TILEPASI VILLAGE- TENANCY LAND**

		155/788	0.120	Sarad-III	0.120
		586/819	0.100	Sarad-III	0.100
		155/840	0.260	Sarad-III	0.260
		584/891	0.090	Sarad-III	0.090
		16	4.320		4.320
37	37	61	0.110	Gharabari	0.110
		62	0.580	Gharabari-I	0.580
		64	0.500	Sarad-III	0.500
		65	0.540	Gharabari-I	0.540
		155	0.420	Sarad-III	0.420
		5	2.150		2.150
38	38	121	0.460	Sarad-I	0.460
		122	0.350	Sarad-II	0.350
		153	0.380	Sarad-III	0.380
		161	0.240	Sarad-I	0.240
		167	0.430	Sarad-I	0.430
		168	0.100	Sarad-II	0.100
		170	0.720	Sarad-I	0.720
		253	0.040	Sarad-I	0.040
		262	0.060	Nala	0.060
		263	0.280	Sarad-I	0.280
		264	0.140	Nala	0.140
		296	0.040	Sarad-III	0.040
		369	0.280	Sarad-III	0.280
		380	0.500	Sarad-III	0.500
		381	0.080	Taila-II	0.080
		576	0.300	Sarad-III	0.300
		579	0.010	Gharabari	0.010
		585	0.050	Sarad-III	0.050
		680	0.060	Gharabari	0.060
		398/812	0.010	Taila-II	0.010
		255/834	0.030	Adi	0.030
		713/865	0.030	Sarad-III	0.030
		566/893	0.050	Sarad-III	0.050
	23	4.640		4.640	
39	39	181	0.260	Sarad-I	0.260
		185	0.300	Sarad-I	0.300
		189	0.120	Sarad-I	0.120
		230	0.080	Sarad-I	0.080
		395	0.090	Taila-II	0.090
		590	0.070	Sarad-III	0.070
		277/962	0.060	Sarad-II	0.060
		277/965	0.060	Sarad-II	0.060

26/2/19
S.O. (L&R)
BHARATPUR AREA

26/2/19
S.O. (SURVEY)
BHARATPUR AREA

26/2/19
REVENUE INSPECTOR
BHARATPUR O.C.P.

[Signature]
GENERAL MANAGER
BHARATPUR AREA

[Signature]
PROJECT OFFICER
BHARATPUR O.C.P.

**MAHANADI COALFIELDS LIMITED
BHARATPUR AREA
LAND SCHEDULE OF TILEPASI VILLAGE- TENANCY LAND**

		450/970	0.300	Sarad-I	0.300
		392/973	0.020	Taila-II	0.020
		277/977	0.150	Sarad-II	0.150
		277/979	0.040	Sarad-II	0.040
		12	1.550		1.550
40		247	0.030	Sarad-I	0.030
		279	0.240	Sarad-III	0.240
		315	0.100	Sarad-III	0.100
		318	0.040	Sarad-III	0.040
		366	0.060	Taila-II	0.060
		414	0.020	Taila-II	0.020
		418	0.020	Taila-II	0.020
		422	0.070	Taila-II	0.070
		442	0.200	Sarad-I	0.200
		445	0.110	Sarad-I	0.110
		447	0.100	Sarad-I	0.100
	40	455	0.090	Sarad-I	0.090
		582	0.050	Sarad-III	0.050
		636	0.080	Sarad-III	0.080
		715	0.100	Sarad-III	0.100
		731	0.060	Sarad-III	0.060
		734	0.180	Sarad-III	0.180
		413/851	0.010	Taila-II	0.010
		351/872	0.030	Sarad-III	0.030
		314/931	0.010	Sarad-III	0.010
		174/932	0.030	Sarad-I	0.030
		21	1.630		1.630
41		537	0.110	Taila-II	0.110
		538	0.070	Sarad-II	0.070
	41	535/960	1.100	Sarad-I	1.100
		3	1.280		1.280
42		101	0.060	Taila-II	0.060
		219	0.060	Sarad-I	0.060
		233	0.040	Sarad-I	0.040
		258	0.120	Sarad-I	0.120
		322	0.040	Sarad-III	0.040
		374	0.060	Sarad-III	0.060
	42	376	0.030	Sarad-III	0.030
		387	0.050	Sarad-III	0.050
		400	0.010	Taila-II	0.010
		406	0.020	Gharabari-I	0.020
		569	0.020	Gharabari-I	0.020
		635	0.040	Sarad-III	0.040

16/2/19
S.O. (L&R)
BHARATPUR AREA

16/2/19
S.O. (SURVEY)
BHARATPUR AREA

AKSIA 16/2/19
REVENUE INSPECTOR
BHARATPUR O.C.P.

16/01/2019
GENERAL MANAGER
BHARATPUR AREA

16/01/2019
PROJECT OFFICER
BHARATPUR O.C.P.

MAHANADI COALFIELDS LIMITED
BHARATPUR AREA
LAND SCHEDULE OF TILEPASI VILLAGE- TENANCY LAND

		646	0.050	Sarad-III	0.050
		673	0.200	Bagayat-II	0.200
		742	0.130	Gharabari-I	0.130
		746	0.060	Sarad-III	0.060
		16	0.990		0.990
43	43	251	0.020	Sarad-I	0.020
		260	0.080	Taila-II	0.080
		261	0.330	Nala	0.330
		283	0.050	Sarad-III	0.050
		284	0.040	Sarad-III	0.040
		725	0.040	Sarad-III	0.040
		727	0.040	Sarad-III	0.040
		728	0.020	Sarad-III	0.020
		729	0.030	Sarad-III	0.030
		755/827	0.060	Sarad-III	0.060
		756/828	0.060	Sarad-III	0.060
		11	0.770		0.770
44	44	305	0.030	Sarad-III	0.030
		335	0.040	Sarad-III	0.040
		337	0.060	Sarad-III	0.060
		162/936	0.100	Sarad-I	0.100
		682/950	0.020	Gharabari	0.020
		682/951	0.020	Gharabari	0.020
	6	0.270		0.270	
45	45	134	0.240	Sarad-III	0.240
		1	0.240		0.240
46	46	184	0.380	Sarad-I	0.380
		188	0.250	Sarad-I	0.250
		396	0.060	Taila-II	0.060
		277/964	0.100	Sarad-II	0.100
		225/968	0.050	Sarad-I	0.050
		450/969	0.340	Sarad-I	0.340
		590/972	0.060	Sarad-III	0.060
		277/974	0.060	Sarad-II	0.060
		277/975	0.060	Sarad-II	0.060
	9	1.360		1.360	
47	47	265	0.180	Nala	0.180
		1	0.180		0.180
48	48	172	0.050	Sarad-I	0.050

16/2/19
S.O. (L&R)
BHARATPUR AREA

16/2/19
S.O. (SURVEY)
BHARATPUR AREA

16/2/19
REVENUE INSPECTOR
BHARATPUR O.C.P.

[Signature]
GENERAL MANAGER
BHARATPUR AREA

[Signature]
PROJECT OFFICER
BHARATPUR O.C.P.

**MAHANADI COALFIELDS LIMITED
BHARATPUR AREA
LAND SCHEDULE OF TILEIPASI VILLAGE- TENANCY LAND**

		302	0.080	Sarad-III	0.080
		682/853	0.040	Gharabari	0.040
		162/938	0.080	Sarad-I	0.080
		341/940	0.080	Sarad-III	0.080
		305/942	0.040	Sarad-III	0.040
		652/943	0.060	Sarad-III	0.060
		7	0.430		0.430
49	49	320	0.120	Bagayat-II	0.120
		1	0.120		0.120
50	50	9	0.170	Taila-II	0.170
		10	0.160	Gharabari	0.160
		2	0.330		0.330
51	51	126	0.150	Sarad-II	0.150
		336	0.130	Sarad-III	0.130
		345	0.080	Sarad-III	0.080
		304/941	0.070	Sarad-III	0.070
		676/945	0.075	Bagayat-II	0.075
		682/953	0.030	Taila-II	0.030
		6	0.535		0.535
52	54	108	0.100	Sarad-II	0.100
		115	0.070	Sarad-II	0.070
		116	0.150	Sarad-II	0.150
		195	0.120	Sarad-I	0.120
		203	0.180	Sarad-I	0.180
		206	0.340	Sarad-I	0.340
		214	0.040	Sarad-I	0.040
		228	0.060	Sarad-I	0.060
		238	0.070	Sarad-I	0.070
		292	0.080	Sarad-III	0.080
		299	0.040	Sarad-III	0.040
		329	0.040	Sarad-III	0.040
		330	0.060	Sarad-III	0.060
		385	0.030	Sarad-III	0.030
		389	0.020	Taila-II	0.020
		403	0.010	Taila-II	0.010
		466	0.030	Sarad-I	0.030
		608	0.010	Sarad-III	0.010
		611	0.040	Sarad-III	0.040
		619	0.060	Sarad-III	0.060
		716	0.080	Sarad-III	0.080
		755	0.230	Sarad-III	0.230
		22	1.860		1.860
53	55	81	0.060	Sarad-III	0.060

S.O. (L&R)
BHARATPUR AREA

S.O. (SURVEY)
BHARATPUR AREA

REVENUE INSPECTOR
BHARATPUR O.C.P.

GENERAL MANAGER
BHARATPUR AREA

PROJECT OFFICER
BHARATPUR O.C.P.

**MAHANADI COALFIELDS LIMITED
BHARATPUR AREA
LAND SCHEDULE OF TILEPASI VILLAGE- TENANCY LAND**

	82	0.060	Sarad-III	0.060
	83	0.080	Sarad-III	0.080
	84	0.230	Sarad-III	0.230
	85	0.160	Sarad-III	0.160
	86	0.100	Sarad-III	0.100
	91	0.070	Sarad-III	0.070
	92	0.070	Sarad-III	0.070
	93	0.080	Sarad-III	0.080
	94	0.080	Biali	0.080
	95	0.110	Biali	0.110
	96	0.090	Sarad-III	0.090
	97	0.080	Sarad-III	0.080
	98	0.130	Sarad-III	0.130
	117	0.140	Sarad-II	0.140
	118	0.140	Sarad-II	0.140
	119	0.020	Sarad-II	0.020
	120	0.250	Sarad-II	0.250
	647	0.040	Taila-II	0.040
	96/881	0.170	Sarad-III	0.170
	20	2.160		2.160
54	157	0.160	Sarad-I	0.160
	158	0.170	Sarad-I	0.170
	159	0.180	Sarad-I	0.180
	237	0.030	Sarad-I	0.030
	298	0.130	Sarad-III	0.130
	306	0.060	Sarad-III	0.060
	338	0.200	Sarad-III	0.200
	348	0.090	Sarad-III	0.090
	367	0.140	Sarad-III	0.140
	368	0.240	Sarad-III	0.240
	378	0.220	Sarad-III	0.220
56	379	0.090	Sarad-III	0.090
	409	0.040	Taila-II	0.040
	413	0.020	Taila-II	0.020
	425	0.060	Biali	0.060
	459	0.120	Sarad-I	0.120
	461	0.170	Sarad-I	0.170
	462	0.140	Sarad-I	0.140
	482	0.140	Sarad-III	0.140
	483	0.100	Sarad-III	0.100
	484	0.220	Sarad-III	0.220
	485	0.160	Sarad-II	0.160
	500	0.040	Taila-II	0.040

16/2/19
S.O. (L&R)
BHARATPUR AREA

16/2/19
S.O. (SURVEY)
BHARATPUR AREA

16/2/19
REVENUE INSPECTOR
BHARATPUR O.C.P.

16/2/2019
GENERAL MANAGER
BHARATPUR AREA

16/2/2019
PROJECT OFFICER
BHARATPUR O.C.P.

**MAHANADI COALFIELDS LIMITED
BHARATPUR AREA
LAND SCHEDULE OF TILEPASI VILLAGE- TENANCY LAND**

501	0.080	Taila-II	0.080
502	0.150	Sarad-II	0.150
503	0.500	Sarad-II	0.500
504	0.200	Sarad-III	0.200
505	0.350	Sarad-III	0.350
506	0.090	Taila-I	0.090
507	0.150	Sarad-III	0.150
508	0.080	Sarad-III	0.080
514	0.200	Adi	0.200
515	0.420	Jalasya-II	0.420
516	0.130	Adi	0.130
517	0.180	Taila-II	0.180
521	0.180	Sarad-I	0.180
522	0.080	Sarad-III	0.080
523	0.520	Sarad-I	0.520
524	0.360	Sarad-I	0.360
525	0.420	Sarad-I	0.420
527	0.460	Sarad-I	0.460
532	0.330	Sarad-I	0.330
550	0.170	Sarad-II	0.170
561	0.100	Sarad-III	0.100
562	0.300	Sarad-II	0.300
563	0.110	Sarad-II	0.110
564	0.150	Gharabari	0.150
577	0.080	Sarad-III	0.080
593	0.060	Sarad-III	0.060
653	0.120	Sarad-III	0.120
759	0.060	Sarad-III	0.060
760	0.070	Sarad-III	0.070
773	0.360	Sarad-III	0.360
774	0.420	Sarad-III	0.420
775	0.140	Sarad-III	0.140
776	0.050	Sarad-III	0.050
777	0.140	Sarad-III	0.140
778	0.130	Sarad-III	0.130
779	0.080	Sarad-III	0.080
780	0.100	Sarad-III	0.100
781	0.100	Sarad-III	0.100
782	0.160	Sarad-III	0.160
783	0.250	Sarad-III	0.250
339/824	0.050	Sarad-III	0.050
379/825	0.070	Sarad-III	0.070
768/826	0.080	Sarad-III	0.080

28/10/24
S.O. (L&R)
BHARATPUR AREA

Akshay
S.O. (SURVEY)
BHARATPUR AREA

Akshay
REVENUE INSPECTOR
BHARATPUR O.C.P.

[Signature]
GENERAL MANAGER
BHARATPUR AREA

[Signature]
PROJECT OFFICER
BHARATPUR O.C.P.

MAHANADI COALFIELDS LIMITED
BHARATPUR AREA
LAND SCHEDULE OF TILEIPASI VILLAGE- TENANCY LAND

		756/830	0.140	Sarad-III	0.140
		412/849	0.030	Taila-II	0.030
		432/869	0.080	Sarad-III	0.080
		347/888	0.030	Sarad-III	0.030
		70	11.430		11.430
55		102	0.050	Taila-II	0.050
		103	0.070	Taila-II	0.070
		104	0.110	Sarad-II	0.110
		201	0.190	Sarad-I	0.190
		207	0.120	Sarad-I	0.120
		216	0.080	Sarad-I	0.080
		218	0.180	Sarad-I	0.180
		234	0.020	Sarad-I	0.020
		240	0.120	Sarad-I	0.120
		259	0.120	Sarad-I	0.120
		288	0.100	Sarad-III	0.100
		308	0.120	Sarad-III	0.120
		321	0.100	Sarad-III	0.100
	57	358	0.100	Sarad-III	0.100
		373	0.060	Sarad-III	0.060
		386	0.050	Sarad-III	0.050
		399	0.010	Taila-II	0.010
		571	0.070	Sarad-III	0.070
		634	0.060	Sarad-III	0.060
		645	0.040	Sarad-III	0.040
		672	0.170	Bagayat-II	0.170
		726	0.130	Sarad-III	0.130
		744	0.060	Sarad-III	0.060
		754	0.080	Sarad-III	0.080
		406/957	0.020	Taila-II	0.020
		681/958	0.040	Taila-II	0.040
		26	2.270		2.270
56		377	0.150	Sarad-III	0.150
		412	0.020	Taila-II	0.020
		428	0.040	Taila-II	0.040
		434	0.450	Sarad-III	0.450
		554	0.210	Sarad-II	0.210
	58	568	0.030	Sarad-III	0.030
		591	0.110	Sarad-III	0.110
		650	0.030	Sarad-III	0.030
		769	0.120	Sarad-III	0.120
		771	0.250	Sarad-III	0.250
		552/833	0.070	Sarad-III	0.070

16/2/19
S.O. (L&R)
BHARATPUR AREA

16/2/19
S.O. (SURVEY)
BHARATPUR AREA

16/2/19
REVENUE INSPECTOR
BHARATPUR O.C.P.

16/2/19
GENERAL MANAGER
BHARATPUR AREA

16/2/19
PROJECT OFFICER
BHARATPUR O.C.P.

**MAHANADI COALFIELDS LIMITED
BHARATPUR AREA
LAND SCHEDULE OF TILEIPASI VILLAGE- TENANCY LAND**

		11	1.480		1.480
57	59	43	0.150	Taila-II	0.150
		51	0.570	Baje Fasal-II	0.570
		52	0.180	Gharabari	0.180
		435	0.150	Sarad-III	0.150
		436	0.450	Sarad-III	0.450
		5	1.500		1.500
58	60	111	0.100	Sarad-II	0.100
		193	0.080	Sarad-I	0.080
		205	0.070	Sarad-I	0.070
		212	0.020	Sarad-I	0.020
		223	0.170	Sarad-I	0.170
		227	0.030	Sarad-I	0.030
		294	0.030	Sarad-III	0.030
		300	0.040	Sarad-III	0.040
		331	0.060	Sarad-III	0.060
		383	0.020	Sarad-III	0.020
		405	0.010	Taila-II	0.010
		457	0.160	Sarad-I	0.160
		464	0.040	Sarad-I	0.040
		468	0.180	Sarad-I	0.180
		616	0.050	Sarad-III	0.050
		618	0.130	Sarad-III	0.130
		628	0.080	Sarad-III	0.080
		637	0.060	Sarad-III	0.060
		740	0.080	Sarad-III	0.080
		758	0.060	Sarad-III	0.060
		761	0.070	Sarad-III	0.070
		762	0.080	Sarad-III	0.080
		457/844	0.120	Sarad-I	0.120
23	1.740		1.740		
59	61	325	0.010	Sarad-III	0.010
		326	0.020	Sarad-III	0.020
		607	0.020	Sarad-III	0.020
		609	0.070	Sarad-III	0.070
		610	0.040	Sarad-III	0.040
		615	0.110	Sarad-III	0.110
		688	0.040	Taila-II	0.040
		615/817	0.030	Sarad-III	0.030
		262/895	0.020	Nala	0.020
		9	0.360		0.360
60	62	658	0.040	Sarad-III	0.040

[Signature]
S.O. (L&R)
BHARATPUR AREA

[Signature]
S.O. (SURVEY)
BHARATPUR AREA

[Signature]
REVENUE INSPECTOR
BHARATPUR O.C.P.

[Signature]
GENERAL MANAGER
BHARATPUR AREA

[Signature]
PROJECT OFFICER
BHARATPUR O.C.P.

**MAHANADI COALFIELDS LIMITED
BHARATPUR AREA
LAND SCHEDULE OF TILEIPASI VILLAGE- TENANCY LAND**

		1	0.040		0.040
61	63	361	0.120	Gharabari-I	0.120
		1	0.120		0.120
62	64	722	0.040	Gharabari-I	0.040
		735	0.120	Gharabari-I	0.120
		2	0.160		0.160
63	65	124	0.180	Sarad-II	0.180
		128	0.120	Sarad-III	0.120
		129	0.080	Sarad-III	0.080
		143	0.170	Sarad-II	0.170
		146	0.090	Sarad-II	0.090
		147	0.150	Sarad-II	0.150
		150	0.070	Sarad-III	0.070
		198	0.400	Sarad-I	0.400
		211	0.120	Sarad-I	0.120
		391	0.040	Taila-II	0.040
		605	0.060	Sarad-III	0.060
		626	0.200	Sarad-III	0.200
		686	0.010	Taila-II	0.010
		750	0.130	Sarad-III	0.130
		129/908	0.190	Sarad-III	0.190
		129/910	0.120	Sarad-III	0.120
		128/914	0.060	Sarad-III	0.060
		128/916	0.070	Sarad-III	0.070
		127/917	0.180	Sarad-II	0.180
		123/918	0.160	Sarad-I	0.160
		123/921	0.130	Sarad-I	0.130
		123/922	0.230	Sarad-I	0.230
		99/924	0.040	Biali	0.040
		622/927	0.240	Sarad-III	0.240
		643/928	0.080	Sarad-III	0.080
		25	3.320		3.320
64	66	106	0.090	Sarad-II	0.090
		199	0.160	Sarad-I	0.160

[Signature]
S.O. (L&R)
BHARATPUR AREA

[Signature]
S.O. (SURVEY)
BHARATPUR AREA

[Signature]
REVENUE INSPECTOR
BHARATPUR O.C.P.

[Signature]
GENERAL MANAGER
BHARATPUR AREA

[Signature]
PROJECT OFFICER
BHARATPUR O.C.P.

**MAHANADI COALFIELDS LIMITED
BHARATPUR AREA
LAND SCHEDULE OF TILEIPASI VILLAGE- TENANCY LAND**

		208	0.120	Sarad-I	0.120
		217	0.200	Sarad-I	0.200
		220	0.060	Sarad-I	0.060
		235	0.040	Sarad-I	0.040
		241	0.100	Sarad-I	0.100
		257	0.120	Sarad-I	0.120
		286	0.030	Sarad-III	0.030
		287	0.080	Sarad-III	0.080
		289	0.050	Sarad-III	0.050
		309	0.120	Sarad-III	0.120
		359	0.050	Sarad-III	0.050
		375	0.120	Sarad-III	0.120
		390	0.030	Sarad-III	0.030
		401	0.010	Taila-II	0.010
		570	0.060	Sarad-III	0.060
		575	0.060	Sarad-III	0.060
		644	0.050	Sarad-III	0.050
		745	0.060	Sarad-III	0.060
		753	0.080	Sarad-III	0.080
		406/956	0.020	Taila-II	0.020
		681/959	0.040	Taila-II	0.040
		23	1.750		1.750
65	67	346	0.080	Gharabari	0.080
		172/935	0.090	Sarad-I	0.090
		162/937	0.090	Sarad-I	0.090
		3	0.260		0.260
66	68	365	0.340	Taila-II	0.340
		599	0.300	Sarad-III	0.300
		717	0.320	Sarad-III	0.320
		3	0.960		0.960
67	69	179	0.600	Sarad-I	0.600
		361/848	0.090	Sarad-III	0.090
		2	0.690		0.690
68	70	597	0.060	Sarad-III	0.060
		718/846	0.070	Sarad-III	0.070
		2	0.130		0.130
69	71	691	0.100	Bagayat-II	0.100

S/O. (L&R)
S.O. (L&R)
BHARATPUR AREA

S/O. (SURVEY)
S.O. (SURVEY)
BHARATPUR AREA

REVENUE INSPECTOR
REVENUE INSPECTOR
BHARATPUR O.C.P.

GENERAL MANAGER
GENERAL MANAGER
BHARATPUR AREA

PROJECT OFFICER
PROJECT OFFICER
BHARATPUR O.C.P.

**MAHANADI COALFIELDS LIMITED
BHARATPUR AREA
LAND SCHEDULE OF TILEIPASI VILLAGE- TENANCY LAND**

		690/789	0.040	Taila-II	0.040
		2	0.140		0.140
70	72	74	0.620	Sarad-II	0.620
		431	0.110	Sarad-III	0.110
		713	0.470	Sarad-III	0.470
		721	0.070	Sarad-III	0.070
		690/862	0.220	Taila-II	0.220
		5	1.490		1.490
71	73	71	0.260	Sarad-I	0.260
		572	0.050	Sarad-III	0.050
		613	0.100	Sarad-III	0.100
		690	0.250	Taila-II	0.250
		692	0.130	Taila-II	0.130
		751	0.140	Sarad-III	0.140
		757	0.120	Sarad-III	0.120
		764	0.220	Sarad-III	0.220
		765	0.120	Sarad-III	0.120
		766	0.140	Sarad-III	0.140
		767	0.180	Sarad-III	0.180
		756/829	0.050	Sarad-III	0.050
		692/863	0.140	Taila-II	0.140
		692/864	0.080	Kenal	0.080
		14	1.980		1.980
72	74	545	0.100	Sarad-III	0.100
		1	0.100		0.100
73	75	535	1.350	Sarad-I	1.350
		1	1.350		1.350
74	76	614	0.120	Sarad-III	0.120
		1	0.120		0.120

25/16 2019
S.O. (L&R)
BHARATPUR AREA

25/16 2019
S.O. (SURVEY)
BHARATPUR AREA

25/16 2019
REVENUE INSPECTOR
BHARATPUR O.C.P.

[Signature]
GENERAL MANAGER
BHARATPUR AREA

[Signature]
PROJECT OFFICER
BHARATPUR O.C.P.

**MAHANADI COALFIELDS LIMITED
BHARATPUR AREA
LAND SCHEDULE OF TILEIPASI VILLAGE- TENANCY LAND**

75	77	718	0.170	Sarad-III	0.170
		1	0.170		0.170
76	77/1	60	0.320	Gharabari-I	0.320
		1	0.320		0.320
77	77/2	17	0.040	Gharabari	0.040
		18	0.150	Gharabari	0.150
		2	0.190		0.190
78	77/3	15	0.130	Gharabari	0.130
		16	0.040	Gharabari	0.040
		8/807	0.080	Taila-II	0.080
		3	0.250		0.250
79	77/4	12	0.100	Gharabari	0.100
		11/982	0.140	Gharabari	0.140
		2	0.240		0.240
80	77/5	14	0.130	Gharabari	0.130
		29/983	0.060	Taila-II	0.060
		2	0.190		0.190
81	77/6	2/984	0.040	Gharabari	0.040
		1	0.040		0.040
82	77/7	721/985	0.320	Sarad-III	0.320
		1	0.320		0.320
83	77/8	173	0.080	Sarad-I	0.080
		1	0.080		0.080
84	77/9	59/986	0.320	Gharabari-I	0.320
		1	0.320		0.320
85	77/10	623	0.130	Sarad-III	0.130
		1	0.130		0.130
86	77/11	587	0.080	Sarad-III	0.080
		737	0.110	Sarad-III	0.110
		2	0.190		0.190
87	77/12	59	0.260	Gharabari-I	0.260
		1	0.260		0.260
88	77/13	535/987	0.600	Sarad-I	0.600


S.O. (L&R)
BHARATPUR AREA


S.O. (SURVEY)
BHARATPUR AREA


REVENUE INSPECTOR
BHARATPUR O.C.P.


GENERAL MANAGER
BHARATPUR AREA


PROJECT OFFICER
BHARATPUR O.C.P.

**MAHANADI COALFIELDS LIMITED
BHARATPUR AREA
LAND SCHEDULE OF TILEIPASI VILLAGE- TENANCY LAND**

		1	0.600		0.600
89	77/14	365/988	0.240	Taila-II	0.240
		1	0.240		0.240
90	77/15	365/980	0.110	Taila-II	0.110
		364/989	0.130	Taila-II	0.130
		2	0.240		0.240
91	77/16	364	0.250	Taila-II	0.250
		1	0.250		0.250
92	77/17	717/991	0.320	Sarad-III	0.320
		1	0.320		0.320
93	77/18	365	0.340	Taila-II	0.340
		717	0.320	Sarad-III	0.320
		2	0.660		0.660
94	77/21	282/993	0.180	Sarad-III	0.180
		1	0.180		0.180
95	77/23	396/994	0.050	Gharabari	0.050
		1	0.050		0.050
96	77/24	450/971/995	0.150	Sarad-I	0.150
		1	0.150		0.150
97	77/25	5/996	0.660	Gharabari-I	0.660
		53/997	0.280	Gharabari-I	0.280
		2	0.940		0.940
98	77/26	535/1001	0.550	Sarad-I	0.550
		1	0.550		0.550
99	77/27	537/1000	0.050	Taila-II	0.050
		1	0.050		0.050
100	77/28	180	0.250	Sarad-I	0.250
		1	0.250		0.250
101	77/29	323	0.040	Gharabari-I	0.040
		674/1002	0.130	Bagayat-II	0.130
		2	0.170		0.170

[Signature]
S.O. (L&R)
BHARATPUR AREA

[Signature]
S.O. (SURVEY)
BHARATPUR AREA

[Signature] 14/11/15
REVENUE INSPECTOR
BHARATPUR O.C.P.

[Signature]
GENERAL MANAGER
BHARATPUR AREA

[Signature]
PROJECT OFFICER
BHARATPUR O.C.P.

**MAHANADI COALFIELDS LIMITED
BHARATPUR AREA
LAND SCHEDULE OF TILEPASI VILLAGE- TENANCY LAND**

102	77/30	417	0.080	Gharabari-I	0.080
		1	0.080		0.080
103	77/31	622/1003	0.140	Gharabari-I	0.140
		1	0.140		0.140
104	77/32	171/1004	0.050	Sarad-I	0.050
		598/1005	0.025	Gharabari-I	0.025
		676/1006	0.030	Bagayat-II	0.030
		3	0.105		0.105
105	77/33	705	0.030	Gharabari-I	0.030
		1	0.030		0.030
106	77/34	752/1008	0.040	Gharabari-I	0.040
		105	0.100	Sarad-II	0.100
		2	0.140		0.140
107	77/35	752/1010	0.040	Gharabari-I	0.040
		285	0.140	Sarad-III	0.140
		2	0.180		0.180
108	77/36	569/1012	0.040	Gharabari-I	0.040
		200	0.130	Sarad-I	0.130
		2	0.170		0.170
109	77/37	107	0.080	Sarad-II	0.080
		752	0.040	Gharabari-I	0.040
		2	0.120		0.120
110	77/38	569/1014	0.040	Gharabari-I	0.040
		242	0.090	Sarad-I	0.090
		2	0.130		0.130
111	77/39	681	0.040	Gharabari-I	0.040
		221	0.200	Sarad-I	0.200
		2	0.240		0.240
112	77/40	209	0.110	Sarad-I	0.110
		1	0.110		0.110
113	77/41	78	0.140	Sarad-II	0.140
		430	0.090	Gharabari-I	0.090
		586	0.220	Sarad-III	0.220
		714	0.100	Sarad-III	0.100
		62/1072	0.020	Gharabari-I	0.020
		5	0.570		0.570
114	77/42	588	0.090	Sarad-III	0.090
		62/1016	0.040	Gharabari-I	0.040
		2	0.130		0.130
115	77/43	239	0.250	Sarad-I	0.250
		397/811	0.030	Gharabari-I	0.030

8/6/21
S.O. (L&R)
BHARATPUR AREA

Bharatpur
S.O. (SURVEY)
BHARATPUR AREA

10/2/15
REVENUE INSPECTOR
BHARATPUR O.C.P.

[Signature]
GENERAL MANAGER
BHARATPUR AREA

[Signature]
PROJECT OFFICER
BHARATPUR O.C.P.

**MAHANADI COALFIELDS LIMITED
BHARATPUR AREA
LAND SCHEDULE OF TILEPASI VILLAGE- TENANCY LAND**

		2	0.280		0.280
116	77/44	252	0.040	Sarad-I	0.040
		371	0.220	Sarad-III	0.220
		685	0.040	Gharabari-I	0.040
		3	0.300		0.300
117	77/45	254	0.180	Sarad-I	0.180
		65/1015	0.040	Gharabari-I	0.040
		2	0.220		0.220
118	77/46	708	0.040	Gharabari	0.040
		709	0.080	Taila-II	0.080
		2	0.120		0.120
119	77/47	583	0.060	Gharabari	0.060
		655	0.090	Sarad-III	0.090
		2	0.150		0.150
120	77/48	420	0.020	Taila-II	0.020
		1	0.020		0.020
121	77/49	454	0.200	Gharabari	0.200
		1	0.200		0.200
122	77/50	327	0.050	Gharabari-I	0.050
		674	0.120	Bagayat-II	0.120
		2	0.170		0.170
123	77/51	649/1017	0.150	Taila-II	0.150
		1	0.150		0.150
124	77/52	649	0.150	Taila-II	0.150
		1	0.150		0.150
125	77/53	433/1018	0.040	Gharabari	0.040
		772	0.100	Sarad-III	0.100
		2	0.140		0.140
126	77/54	236	0.040	Sarad-I	0.040
		427	0.020	Gharabari	0.020
		2	0.060		0.060
127	77/55	553	0.060	Gharabari	0.060
		732	0.060	Sarad-III	0.060
		2	0.120		0.120
128	77/56	433	0.060	Sarad-III	0.060
		547	0.080	Sarad-II	0.080
		2	0.140		0.140
129	77/57	408	0.020	Gharabari	0.020
		555	0.060	Sarad-II	0.060
		2	0.080		0.080

16/2/19
S.O. (L&R)
BHARATPUR AREA

Aska
16/02/19
S.O. (SURVEY)
BHARATPUR AREA

AKC.R.
16/2/19
REVENUE INSPECTOR
BHARATPUR O.C.P.

[Signature]
GENERAL MANAGER
BHARATPUR AREA

[Signature]
16/02/2019
PROJECT OFFICER
BHARATPUR O.C.P.

MAHANADI COALFIELDS LIMITED
BHARATPUR AREA
LAND SCHEDULE OF TILEPASI VILLAGE- TENANCY LAND

130	77/58	246	0.020	Gharabari	0.020
		578	0.060	Sarad-III	0.060
		2	0.080		0.080
131	77/59	13	0.050	Gharabari	0.050
		1	0.050		0.050
132	77/61	20/1019	0.040	Gharabari	0.040
		1	0.040		0.040
133	77/62	20/1020	0.040	Gharabari	0.040
		1	0.040		0.040
134	77/63	53/1021	0.019	Gharabari	0.019
		1	0.019		0.019
135	77/64	53/1022	0.017	Gharabari	0.017
		1	0.017		0.017
136	77/65	53/1023	0.017	Gharabari	0.017
		1	0.017		0.017
137	77/66	53/1024	0.170	Taila-I	0.170
		1	0.170		0.170
138	77/67	53/1025	0.035	Gharabari	0.035
		1	0.035		0.035
139	77/68	53	0.017	Gharabari	0.017
		1	0.017		0.017
140	77/69	53/1026	0.070	Gharabari	0.070
		1	0.070		0.070
141	77/70	53/1027	0.035	Gharabari	0.035
		1	0.035		0.035
142	77/71	53/1028	0.017	Gharabari	0.017
		1	0.017		0.017
143	77/72	53/1029	0.017	Gharabari	0.017
		1	0.017		0.017
144	77/73	20/1030	0.040	Gharabari	0.040
		1	0.040		0.040
145	77/74	20/1031	0.040	Gharabari	0.040
		1	0.040		0.040
146	77/75	20/1032	0.040	Gharabari	0.040
		1	0.040		0.040
147	77/76	20/1033	0.080	Gharabari	0.080
		1	0.080		0.080
148	77/77	53/1034	0.019	Gharabari	0.019
		1	0.019		0.019
149	77/78	633	0.050	Sarad-III	0.050

20/6/219
S.O. (L&R)
BHARATPUR AREA

Prasen 16/7/19
S.O. (SURVEY)
BHARATPUR AREA

AKSIR 16/7/19
REVENUE INSPECTOR
BHARATPUR O.C.P.

11/1
GENERAL MANAGER
BHARATPUR AREA

16/7/2019
PROJECT OFFICER
BHARATPUR O.C.P.

**MAHANADI COALFIELDS LIMITED
BHARATPUR AREA
LAND SCHEDULE OF TILEPASI VILLAGE- TENANCY LAND**

		710	0.030	Gharabari-I	0.030
		2	0.080		0.080
150	77/79	359/1035	0.050	Sarad-III	0.050
		1	0.050		0.050
151	77/80	20	0.080	Taila-II	0.080
		1	0.080		0.080
152	77/81	342/1036	0.055	Sarad-III	0.055
		676/1037	0.020	Bagayat-II	0.020
		2	0.075		0.075
153	77/82	695	0.070	Gharabari	0.070
		697	0.120	Taila-II	0.120
		2	0.190		0.190
154	77/83	676/1038	0.040	Bagayat-II	0.040
		169/1039	0.080	Gharabari	0.080
		2	0.120		0.120
155	77/84	676	0.040	Bagayat-II	0.040
		682	0.030	Gharabari	0.030
		169/1041	0.020	Sarad-I	0.020
		3	0.090		0.090
156	77/85	332/1042	0.040	Gharabari	0.040
		169/1043	0.050	Sarad-I	0.050
		2	0.090		0.090
157	77/86	332	0.040	Gharabari	0.040
		169/1045	0.050	Sarad-I	0.050
		2	0.090		0.090
158	77/87	730/1046	0.040	Gharabari	0.040
		1	0.040		0.040
159	77/88	730/1047	0.050	Sarad-III	0.050
		1	0.050		0.050
160	77/89	730	0.040	Gharabari	0.040
		1	0.040		0.040
161	77/90	741	0.080	Sarad-III	0.080
		1	0.080		0.080
162	77/91	696	0.150	Taila-II	0.150
		1	0.150		0.150
163	77/92	676/1048	0.040	Bagayat-II	0.040

X 16/2/19
S.O. (L&R)
BHARATPUR AREA

B.K. 16/2/19
S.O. (SURVEY)
BHARATPUR AREA

A.K. Sriv 16/2/19
REVENUE INSPECTOR
BHARATPUR O.C.P.

[Signature]
GENERAL MANAGER
BHARATPUR AREA

[Signature]
PROJECT OFFICER
BHARATPUR O.C.P.

**MAHANADI COALFIELDS LIMITED
BHARATPUR AREA
LAND SCHEDULE OF TILEPASI VILLAGE- TENANCY LAND**

		1	0.040		0.040
164	77/93	676/1049	0.040	Bagayat-II	0.040
		1	0.040		0.040
165	77/94	350/1050	0.100	Sarad-III	0.100
		1	0.100		0.100
166	77/95	340/1051	0.060	Sarad-III	0.060
		1	0.060		0.060
167	77/96	340/1052	0.060	Sarad-III	0.060
		1	0.060		0.060
168	77/97	538/1053	0.030	Gharabari	0.030
		1	0.030		0.030
169	77/98	537/1054	0.040	Gharabari	0.040
		1	0.040		0.040
170	77/99	535/1055	0.120	Gharabari	0.120
		1	0.120		0.120
171	77/100	538/999	0.030	Gharabari	0.030
		535/1069	0.080	Sarad-I	0.080
		2	0.110		0.110
172	77/101	724	0.130	Gharabari	0.130
		1	0.130		0.130
173	77/102	699/1056	0.040	Gharabari	0.040
		296/1057	0.040	Sarad-III	0.040
		2	0.080		0.080
174	77/103	699/1058	0.040	Gharabari	0.040
		1	0.040		0.040
175	77/104	296/1059	0.040	Sarad-III	0.040
		579/1060	0.040	Gharabari	0.040
		2	0.080		0.080
176	77/105	231	0.100	Sarad-I	0.100
		1	0.100		0.100
177	77/106	296/1061	0.040	Sarad-III	0.040
		579/1062	0.020	Gharabari	0.020
		2	0.060		0.060
178	77/107	296/1063	0.060	Sarad-III	0.060
		579/1064	0.020	Gharabari	0.020
		2	0.080		0.080

16/2/19
S.O. (L&R)
BHARATPUR AREA

16/2/19
S.O. (SURVEY)
BHARATPUR AREA

16/2/19
REVENUE INSPECTOR
BHARATPUR O.C.P.

[Signature]
GENERAL MANAGER
BHARATPUR AREA

[Signature]
PROJECT OFFICER
BHARATPUR O.C.P.

**MAHANADI COALFIELDS LIMITED
BHARATPUR AREA
LAND SCHEDULE OF TILEPASI VILLAGE- TENANCY LAND**

179	77/108	296/1065	0.060	Sarad-III	0.060
		579/1066	0.020	Gharabari	0.020
		2	0.080		0.080
180	77/109	698/1067	0.100	Taila-II	0.100
		1	0.100		0.100
181	77/110	698/1068	0.100	Taila-II	0.100
		1	0.100		0.100
182	77/111	698	0.100	Taila-II	0.100
		1	0.100		0.100
183	77/112	537/998	0.060	Taila-II	0.060
		1	0.060		0.060
184	77/113	718/1070	0.160	Sarad-III	0.160
		1	0.160		0.160
185	77/114	629	0.120	Sarad-III	0.120
		1	0.120		0.120
186	77/115	169/933	0.020	Sarad-I	0.020
		340/939	0.030	Gharabari	0.030
		2	0.050		0.050
187	77/116	640	0.080	Sarad-III	0.080
		680/1071	0.040	Gharabari	0.040
		2	0.120		0.120
188	77/117	307	0.040	Sarad-III	0.040
		1	0.040		0.040
189	77/118	342/1073	0.055	Sarad-III	0.055
		676/1074	0.020	Bagayat-II	0.020
		2	0.075		0.075
190	77/119	342/1075	0.055	Sarad-III	0.055
		676/1076	0.015	Bagayat-II	0.015
		2	0.070		0.070
191	77/120	342	0.055	Sarad-III	0.055
		676/1078	0.020	Bagayat-II	0.020
		2	0.075		0.075
192	77/121	135	0.220	Sarad-III	0.220
		136	0.210	Sarad-III	0.210
		138/1077	0.050	Sarad-I	0.050
		3	0.480		0.480
193	77/122	180/1079	0.060	Sarad-I	0.060
		20/1080	0.020	Gharabari	0.020

16/2/19
S.O. (L&R)
BHARATPUR AREA

16/2/19
S.O. (SURVEY)
BHARATPUR AREA

16/2/19
REVENUE INSPECTOR
BHARATPUR O.C.P.


16/2/19
GENERAL MANAGER
BHARATPUR AREA

16/2/19
PROJECT OFFICER
BHARATPUR O.C.P.

MAHANADI COALFIELDS LIMITED
BHARATPUR AREA
LAND SCHEDULE OF TILEPASI VILLAGE- TENANCY LAND


		2	0.080		0.080
194	77/123	20/1081	0.010	Gharabari	0.010
		180/1082	0.160	Sarad-I	0.160
		2	0.170		0.170
195	77/124	20/1083	0.010	Gharabari	0.010
		180/1084	0.160	Sarad-I	0.160
		2	0.170		0.170
196	77/125	303/1085	0.020	Sarad-III	0.020
		1	0.020		0.020
197	77/126	303	0.040	Sarad-III	0.040
		1	0.040		0.040
198	77/127	853/949	0.030	Gharabari	0.030
		1	0.030		0.030
199	77/128	334	0.050	Sarad-III	0.050
		682/948	0.030	Gharabari	0.030
		2	0.080		0.080
200	77/129	17/1086	0.020	Gharabari	0.020
		1	0.020		0.020
201	77/130	594	0.050	Sarad-III	0.050
		1	0.050		0.050
202	81/1	417/992	0.080	Gharabari-I	0.080
		1	0.080		0.080
203	81/2	699	0.230	Gharabari-I	0.230
		1	0.230		0.230
204	81/3	363/981	0.210	Gharabari-I	0.210
		365/990	0.130	Gharabari-I	0.130
		2	0.340		0.340
205	81/4	415	0.030	Gharabari-I	0.030
		1	0.030		0.030
Total Area			118.223		118.223


S.O. (L&R)
BHARATPUR AREA


S.O. (SURVEY)
BHARATPUR AREA


REVENUE INSPECTOR
BHARATPUR O.C.P.


GENERAL MANAGER
BHARATPUR AREA


PROJECT OFFICER
BHARATPUR O.C.P.

**MAHANADI COALFIELDS LIMITED
BHARATPUR AREA**

LAND SCHEDULE OF TILEIPASI VILLAGE- GOVT. NON-FOREST LAND

SL NO	KHATA NO.	PLOT NO.	TOTAL AREA	KISAM	AREA REAQUIRED
1	78	2	0.430	Gharabari	0.430
		3	0.260	Gharabari	0.260
		4	0.750	Gharabari	0.750
		8	0.130	Taila-II	0.130
		11	0.020	Gharabari	0.020
		21	0.370	Gharabari	0.370
		22	0.320	Gharabari	0.320
		23	0.400	Taila-II	0.400
		27	0.650	Taila-II	0.650
		29	0.250	Taila-II	0.250
		32	0.350	Patita	0.350
		37	0.420	Taila-II	0.420
		55	0.520	Taila-I	0.520
		56	0.260	Taila-II	0.260
		63	1.100	Taila-II	1.100
		73	0.390	Taila-II	0.390
		75	0.230	Sarad-II	0.230
		77	0.100	Sarad-II	0.100
		79	0.090	Sarad-II	0.090
		80	0.090	Sarad-III	0.090
		89	0.680	Sarad-III	0.680
		90	0.250	Biali	0.250
		100	0.050	Biali	0.050
		109	0.200	Sarad-II	0.200
		113	0.090	Sarad-II	0.090
		125	0.030	Sarad-II	0.030
		130	0.320	Sarad-II	0.320
		131	0.100	Taila-II	0.100
		132	2.400	Taila-II	2.400
		133	0.550	Sarad-II	0.550
152	0.550	Taila-II	0.550		
154	0.280	Taila-II	0.280		
269	0.310	Taila-II	0.310		

[Signature]
S.O. (L&R)
BHARATPUR AREA

[Signature]
S.O. (SURVEY)
BHARATPUR AREA

[Signature]
REVENUE INSPECTOR
BHARATPUR O.C.P.

[Signature]
GENERAL MANAGER
BHARATPUR AREA

[Signature]
PROJECT OFFICER
BHARATPUR O.C.P.

**MAHANADI COALFIELDS LIMITED
BHARATPUR AREA**

LAND SCHEDULE OF TILEIPASI VILLAGE- GOVT. NON-FOREST LAND

270	0.270	Sarad-II	0.270
271	0.240	Sarad-II	0.240
310	0.200	Sarad-III	0.200
311	0.040	Blali	0.040
312	0.120	Sarad-II	0.120
324	0.020	Sarad-III	0.020
357	0.060	Sarad-III	0.060
372	0.010	Patita	0.010
382	0.690	Sarad-III	0.690
423	0.030	Taila-II	0.030
432	0.140	Sarad-III	0.140
441	0.060	Taila-II	0.060
470	0.060	Sarad-II	0.060
471	0.320	Sarad-II	0.320
472	0.150	Sarad-II	0.150
473	0.240	Sarad-III	0.240
474	0.180	Sarad-III	0.180
475	0.310	BajeFasal-I	0.310
476	0.080	Gharabari	0.080
477	0.080	Gharabari	0.080
478	0.070	Gharabari	0.070
479	0.230	BajeFasal-II	0.230
480	0.310	BajeFasal-II	0.310
481	0.080	Sarad-III	0.080
486	0.170	Sarad-II	0.170
487	0.150	Sarad-II	0.150
488	0.100	Sarad-II	0.100
489	0.140	Sarad-II	0.140
490	0.050	Sarad-II	0.050
491	0.080	Sarad-II	0.080
492	0.150	Sarad-II	0.150
493	0.140	Taila-II	0.140
494	0.250	Taila-II	0.250
495	0.020	Taila-II	0.020
496	0.120	Taila-I	0.120
497	0.050	Sarad-II	0.050
498	0.150	Taila-I	0.150
499	0.180	Sarad-II	0.180
509	0.050	Sarad-III	0.050

16/2/19
S.O. (L&R)
BHARATPUR AREA

B.K. Sir 16/2/19
S.O. (SURVEY)
BHARATPUR AREA

B.K. Sir 16/2/19
REVENUE INSPECTOR
BHARATPUR O.C.P.

[Signature]
GENERAL MANAGER
BHARATPUR AREA

[Signature]
PROJECT OFFICER
BHARATPUR O.C.P.

**MAHANADI COALFIELDS LIMITED
BHARATPUR AREA**

LAND SCHEDULE OF TILEIPASI VILLAGE- GOVT. NON-FOREST LAND

510	0.060	Sarad-III	0.060
511	0.070	BajeFasal-II	0.070
512	0.060	Taila-II	0.060
513	0.120	Taila-II	0.120
518	0.340	Taila-II	0.340
519	0.150	Taila-II	0.150
520	0.170	Sarad-I	0.170
526	0.120	Taila-II	0.120
528	0.240	Sarad-I	0.240
533	0.220	Sarad-I	0.220
540	0.380	Patita	0.380
544	0.120	Sarad-II	0.120
581	0.250	Sarad-III	0.250
631	0.150	Sarad-III	0.150
659	0.040	Sarad-III	0.040
661	0.030	Sarad-III	0.030
662	0.040	Sarad-III	0.040
663	0.090	Sarad-III	0.090
664	0.080	Sarad-III	0.080
665	0.050	Sarad-III	0.050
666	0.030	Sarad-III	0.030
667	0.140	Sarad-III	0.140
668	0.050	Sarad-III	0.050
683	0.310	Taila-II	0.310
694	0.110	Patita	0.110
702	0.050	Sarad-III	0.050
706	0.030	Taila-II	0.030
707	0.040	Taila-II	0.040
99/793	0.050	Sarad-III	0.050
129/794	0.500	Sarad-III	0.500
436/795	0.080	Sarad-III	0.080
29/798	0.480	Taila-II	0.480
53/803	0.240	Taila-I	0.240
28/804	0.480	Taila-I	0.480
30/805	0.280	Taila-II	0.280
8/806	0.070	Taila-II	0.070
8/808	0.070	Taila-II	0.070
128/809	0.090	Sarad-III	0.090
127/810	0.140	Sarad-II	0.140
150/814	0.090	Sarad-III	0.090
306/815	0.040	Sarad-III	0.040
721/816	0.060	Sarad-III	0.060

16/2/19
S.O. (L&R)
BHARATPUR AREA

B.K. S.
S.O. (SURVEY)
BHARATPUR AREA

A.K. S.
REVENUE INSPECTOR
BHARATPUR O.C.P.

[Signature]
GENERAL MANAGER
BHARATPUR AREA

[Signature]
PROJECT OFFICER
BHARATPUR O.C.P.

**MAHANADI COALFIELDS LIMITED
BHARATPUR AREA**

LAND SCHEDULE OF TILEIPASI VILLAGE- GOVT. NON-FOREST LAND

		153/821	0.110	Sarad-III	0.110
		511/822	0.050	BojeFasal-II	0.050
		756/831	0.200	Sarad-III	0.200
		155/836	0.060	Sarad-III	0.060
		155/839	0.020	Sarad-III	0.020
		451/843	0.130	Sarad-I	0.130
		323/858	0.030	Sarad-III	0.030
		133/860	0.110	Sarad-II	0.110
		32/861	0.260	Sarad-II	0.260
		431/867	0.090	Sarad-III	0.090
		116/879	0.070	Sarad-III	0.070
		79/882	0.070	Sarad-II	0.070
		381/885	0.040	Sarad-III	0.040
		453/889	0.100	Sarad-I	0.100
		460/892	0.070	Sarad-I	0.070
		65/894	0.090	Sarad-I	0.090
		672/897	0.190	Sarad-III	0.190
		1/905	15.650	Patita	15.650
		132	42.280		42.280
77	79	438	0.870	Nala	0.870
		536	0.650	Nala	0.650
		2	1.520		1.520
78	80	19	0.670	Rasta	0.670
		25	0.200	Rasta	0.200
		31	0.600	Rasta	0.600
		36	0.200	Rasta	0.200
		42	0.200	Rasta	0.200
		424	0.160	Rasta	0.160
		437	0.410	Devsthali	0.410
		469	1.770	Rasta	1.770
		534	0.280	Danda	0.280
		539	0.320	Rasta	0.320
		560	0.480	Danda	0.480
		565	0.180	Rasta	0.180
		612	0.200	Rasta	0.200
		660	0.290	Rasta	0.290
		669	0.140	Rasta	0.140
		670	0.270	Rasta	0.270
		671	0.320	Rasta	0.320
		700	0.130	Rasta	0.130
		701	0.020	Rasta	0.020
		703	0.010	Rasta	0.010

20/6/2019
S.O. (L&R)
BHARATPUR AREA

Dixal 16/10/2019
S.O. (SURVEY)
BHARATPUR AREA

AK S. 16/7/19
REVENUE INSPECTOR
BHARATPUR O.C.P.

[Signature]
GENERAL MANAGER
BHARATPUR AREA

[Signature] 16/7/2019
PROJECT OFFICER
BHARATPUR O.C.P.

**MAHANADI COALFIELDS LIMITED
BHARATPUR AREA**

LAND SCHEDULE OF TILEIPASI VILLAGE- GOVT. NON-FOREST LAND

		704	0.020	Rasta	0.020
		711	0.160	Rasta	0.160
		63/785	0.020	Gharabari	0.020
		29/799	0.200	Rasta	0.200
		513/823	0.120	Rasta	0.120
		423/852	0.010	Rasta	0.010
		660/855	0.350	Rasta	0.350
		549/890	0.040	Rasta	0.040
		28	7.770		7.770
79		24	0.850	UnataJojanaJogya	0.850
		66	0.160	Adi	0.160
		67	0.420	Jalasaya-II	0.420
		68	0.160	Adi	0.160
		69	3.100	Gochar	3.100
		70	0.160	SarbaSadharanJogya	0.160
		72	0.150	Mahara	0.150
		76	0.300	SarbaSadharanJogya	0.300
		87	0.150	Adi	0.150
	81	88	0.510	Jalasaya-II	0.510
		255	0.060	Jalasaya-II	0.060
		266	0.080	Jalasaya-I	0.080
		295	0.030	Mahara	0.030
		458	0.040	Kupa	0.040
		463	0.020	Jalasaya-II	0.020
		529	0.460	Mahara	0.460
		530	0.120	Adi	0.120
		531	0.170	Jalasaya-II	0.170
		677	0.930	Bagayat-II	0.930
		678	0.400	Bagayat-II	0.400

16/2/19
S.O. (L&R)
BHARATPUR AREA

*Dikar
16/2/19*
S.O. (SURVEY)
BHARATPUR AREA

*A.K.S.P.C
16/2/19*
REVENUE INSPECTOR
BHARATPUR O.C.P.

[Signature]
GENERAL MANAGER
BHARATPUR AREA

[Signature]
PROJECT OFFICER
BHARATPUR O.C.P.

**MAHANADI COALFIELDS LIMITED
BHARATPUR AREA**

LAND SCHEDULE OF TILEIPASI VILLAGE- GOVT. NON-FOREST LAND

712	0.050	Gochar	0.050
62/784	0.010	Jalasya-I	0.010
255/791	0.050	Adi	0.050
406/832	0.020	Jalasya-II	0.020
255/835	0.020	Adi	0.020
677/847	0.180	Kenal	0.180
677/854	0.430	SarbaSadharanJogya	0.430
362/859	0.120	Bagayat-II	0.120
713/866	0.110	Gochar	0.110
677/868	0.430	Bagayat-II	0.430
678/886	0.050	Kenal	0.050
469/898	0.280	UnataJojanaJogya	0.280
1/899	0.500	UnataJojanaJogya	0.500
1/900	0.500	SarbaSadharanJogya	0.500
1/901	1.000	SarbaSadharanJogya	1.000
1/902	2.000	UnataJojanaJogya	2.000
1/903	4.000	BastiJogya	4.000
1/904	6.450	Gochar	6.450
39	24.470		24.470
Total Area			76.040

[Signature]
S.O. (L&R)
BHARATPUR AREA

[Signature]
S.O. (SURVEY)
BHARATPUR AREA

[Signature]
REVENUE INSPECTOR
BHARATPUR O.C.P.

[Signature]
GENERAL MANAGER
BHARATPUR AREA

[Signature]
PROJECT OFFICER
BHARATPUR O.C.P.
[Signature]
Amin

[Signature]
Tahasildar
Talcher
A-3A

**MAHANADI COALFIELDS LIMITED
BHARATPUR AREA
LAND SCHEDULE OF TILEIPASI VILLAGE- FOREST LAND**

SL NO	KHATA NO.	PLOT NO.	TOTAL AREA	KISAM	AREA REQUIRED
1	78	1	36.150	Jangal	22.050
		256	0.160	Jangal-II	0.160
2	81	1/906	10.000	Gramya.Jangal	10.000
TOTAL AREA			46.310		32.210

S/O
16/2/19

S.O. (L&R)
BHARATPUR AREA

Abhinav
16/2/19

S.O. (SURVEY)
BHARATPUR AREA

AKSIR
16/2/19

REVENUE INSPECTOR
BHARATPUR O.C.P.

M

GENERAL MANAGER
BHARATPUR AREA

16/2/2019

PROJECT OFFICER
BHARATPUR O.C.P.


Ushera
Amin

13/2/19

**Tahasildar
Talcher**

**MAHANADI COALFIELDS LIMITED
BHARATPUR AREA
LAND SCHEDULE OF KANDHABERANI VILLAGE- FOREST LAND**

SL NO	KHATA NO.	PLOT NO.	TOTAL AREA in acr	KISAM	AREA REQUIRED
1	153	1095 (P)	7.800	Gramya Jungle	3.05
Total Area			7.800		3.05



[Signature]
16-2-19
S.O. (L&R)
BHARATPUR AREA

[Signature]
14/02/19
S.O. (SURVEY)
BHARATPUR AREA

[Signature]
16/2/19
REVENUE INSPECTOR
BHARATPUR O.C.P.

[Signature]
GENERAL MANAGER
BHARATPUR AREA

[Signature]
16/2/2019
PROJECT OFFICER
BHARATPUR O.C.P.

[Signature]
13/6/19
**Tahasildar
Talcher**

[Signature]
Amin

**MAHANADI COALFIELDS LIMITED
BHARATPUR AREA
LAND SCHEDULE OF NILADRIPUR VILLAGE- TENANCY LAND**

SL NO	KHATA NO.	PLOT NO.	TOTAL AREA	KISAM	AREA REQUIRED
1	1	35	0.730	Sarad-II	0.730
		72	0.110	Sarad-II	0.110
		35/124	0.050	Sarad-II	0.050
		36/126	0.090	Sarad-III	0.090
		4	0.980		0.980
2	2	52	0.120	Sarad-II	0.120
		58	0.380	Sarad-II	0.380
		74	0.300	Sarad-III	0.300
		86	0.680	Sarad-III	0.680
		4	1.480		1.480
3	3	78	0.030	Sarad-III	0.030
		79	0.190	Sarad-III	0.190
		80	0.050	Sarad-III/2	0.050
		81	0.080	Sarad-III	0.080
		82	0.270	Sarad-III	0.270
		83	0.340	Sarad-III/6	0.340
		75/108	0.170	Sarad-III	0.170
		84/116	0.050	Sarad-III	0.050
		8	1.180		1.180
4	4	53	0.240	Sarad-II	0.240
		55	0.060	Sarad-II	0.060
		59	0.090	Sarad-II	0.090
		60	0.070	Sarad-II	0.070
		4	0.460		0.460
5	5	96	0.350	Sarad-III	0.350
		1	0.350		0.350
6	6	7	0.150	Sarad-III	0.150
		13	0.320	Bioli	0.320
		14	0.210	Sarad-III	0.210
		3	0.680		0.680
7	7	96/121	0.170	Sarad-III	0.170
		96/122	0.180	Sarad-III	0.180
		2	0.350		0.350

16/12/19
S.O. (L&R)
BHARATPUR AREA

16/12/19
S.O. (SURVEY)
BHARATPUR AREA

16/12/19
REVENUE INSPECTOR
BHARATPUR O.C.P.

16/12/19
GENERAL MANAGER
BHARATPUR AREA

16/12/19
PROJECT OFFICER
BHARATPUR O.C.P.

**Tahasildar
Talcher**

*Chheda
Amit*

MAHANADI COALFIELDS LIMITED
BHARATPUR AREA
LAND SCHEDULE OF NILADRIPUR VILLAGE- TENANCY LAND

8	8	27	0.070	Taila-II	0.070
		28	0.920	Biali	0.920
		30	0.960	Taila-I	0.960
		31	1.000	Sarada-III	1.000
		32	0.220	Biali	0.220
		36	0.260	Sarada-III	0.260
		69	0.020	Taila-I	0.020
		26/109	0.290	Sarada-III	0.290
		24/110	0.220	Jalasya-II	0.220
		35/123	0.260	Sarada-II	0.260
		35/125	0.100	Sarada-II	0.100
		36/127	0.100	Sarada-III	0.100
		72/128	0.140	Sarada-II	0.140
		13	4.560		4.560
		9	9	97	0.150
98	0.110			Sarada-III	0.110
99	0.050			Sarada-III	0.050
100	0.040			Sarada-III	0.040
101	0.680			Taila-I	0.680
87/103	0.160			Sarada-III	0.160
86/104	0.130			Sarada-III	0.130
88/106	0.050			Sarada-III	0.050
101/117	0.550			Sarada-III	0.550
9	1.920				1.920
10	10	70	0.040	Sarada-III	0.040
		75	0.800	Sarada-III	0.800
		75/107	0.180	Sarada-III	0.180
		3	1.020		1.020
11	11	9	0.200	Sarada-II	0.200
		10	0.210	Sarada-II	0.210
		12	0.510	Sarada-II	0.510
		10/113	0.190	Sarada-II	0.190
		8/114	0.080	Sarada-III	0.080
		5	1.190		1.190
12	12	2	0.140	Patita	0.140

16/2/19
S.O. (L&R)
BHARATPUR AREA

16/2/19
S.O. (SURVEY)
BHARATPUR AREA

16/2/19
REVENUE INSPECTOR
BHARATPUR O.C.P.

16/2/2019
GENERAL MANAGER
BHARATPUR AREA

16/2/2019
PROJECT OFFICER
BHARATPUR O.C.P.

**MAHANADI COALFIELDS LIMITED
BHARATPUR AREA
LAND SCHEDULE OF NILADRIPUR VILLAGE- TENANCY LAND**

		3	0.100	Nala	0.100
		6	0.370	Sarad-II	0.370
		8	0.110	Taila-I	0.110
		4	0.720		0.720
13	13	41	0.230	Taila-I	0.230
		42	0.650	Sarad-II	0.650
		43	0.350	Nala	0.350
		3	1.230		1.230
14	14	67	0.060	Sarada-III	0.060
		71	0.100	Sarada-III	0.100
		76	0.280	Sarada-III	0.280
		3	0.440		0.440
15	15	72/102	0.070	Sarad-II	0.070
		9/111	0.170	Sarad-II	0.170
		10/112	0.420	Sarad-II	0.420
		3	0.660		0.660
16	16	37	0.510	Sarad-II	0.510
		51	0.200	Nala	0.200
		54	0.100	Sarad-II	0.100
		85	0.170	Sarada-III/4	0.170
		88	0.150	Sarada-III/2	0.150
		5	1.130		1.130
17	17	95	0.290	Taila-II	0.290
		1	0.290		0.290
18	18	50	0.210	Sarad-II	0.210
		87	0.570	Sarada-III/2	0.570
		93	0.110	Sarada-III	0.110
		3	0.890		0.890
19	18/1	63	0.240	Sarad-II	0.240
		60/131	0.060	Sarad-II	0.060
		2	0.300		0.300
20	18/2	39	0.260	Sarad-II	0.260
		56	0.070	Sarad-II	0.070
		64	0.130	Sarad-II	0.130
		73	0.710	Taila-I	0.710

16/2/19
S.O. (L&R)
BHARATPUR AREA

B.A. 16/2/19
S.O. (SURVEY)
BHARATPUR AREA

A.K. SINGH 16/2/19
REVENUE INSPECTOR
BHARATPUR O.C.P.


[Signature]
GENERAL MANAGER
BHARATPUR AREA

[Signature]
PROJECT OFFICER
BHARATPUR O.C.P.

**MAHANADI COALFIELDS LIMITED
BHARATPUR AREA
LAND SCHEDULE OF NILADRIPUR VILLAGE- TENANCY LAND**

		4	1.170		1.170
21	18/3	15	0.320	Sarada-III	0.320
		19	0.120	Sarada-III	0.120
		24	0.150	Jalasya-II	0.150
		25	0.080	Sarada-III	0.080
		4	0.670		0.670
22	18/4	20	0.200	Sarada-III	0.200
		1	0.200		0.200
23	18/5	26	0.860	Sarada-III	0.860
		8/115	0.060	Sarada-III	0.060
		2	0.920		0.920
24	18/6	84	0.270	Ghar Bari-I	0.270
		91/132	0.200	Sarada-III	0.200
		2	0.470		0.470
25	18/7	91	0.240	Sarada-III	0.240
		1	0.240		0.240
26	18/8	92	0.260	Sarada-III	0.260
		1	0.260		0.260
27	18/9	18	0.060	Sarada-III	0.060
		20/133	0.350	Sarada-III	0.350
		2	0.410		0.410
28	18/10	75/134	0.430	Sarada-III	0.430
		75/135	0.090	Sarada-III	0.090
		2	0.520		0.520
29	18/11	20/136	0.080	Sarada-III	0.080
		1	0.080		0.080
Total Area			24.77		24.77


S.O. (L&R)
BHARATPUR AREA


S.O. (SURVEY)
BHARATPUR AREA


REVENUE INSPECTOR
BHARATPUR O.C.P.


GENERAL MANAGER
BHARATPUR AREA


PROJECT OFFICER
BHARATPUR O.C.P.

**MAHANADI COALFIELDS LIMITED
BHARATPUR AREA**

LAND SCHEDULE OF NILADRIPUR VILLAGE- GOVT. NON-FOREST LAND

SL NO	KHATA NO.	PLOT NO.	TOTAL AREA	KISAM	AREA REQUIRED
1	19	1	0.060	Patita	0.060
		5	0.190	Sarada-III	0.190
		11	0.300	Sarad-II	0.300
		16	0.120	Sarada-III	0.120
		17	0.140	Sarada-III	0.140
		21	0.060	Sarada-III	0.060
		22	0.060	Sarada-III	0.060
		33	0.080	Sarada-III	0.080
		34	0.150	Sarada-III	0.150
		38	0.190	Sarad-II	0.190
		40	0.030	Taila-I	0.030
		45	0.080	Sarada-III	0.080
		46	0.140	Sarada-III	0.140
		47	0.530	Sarad-II	0.530
		49	0.180	Bagayat-II	0.180
		65	0.070	Sarada-III	0.070
		66	0.060	Sarada-III	0.060
		68	0.120	Taila-I	0.120
		77	0.010	Sarada-III	0.010
		89	0.070	Sarada-III	0.070
		90	0.050	Sarada-III	0.050
		94	0.360	Sarada-III	0.360
		86/105	0.060	Sarada-III	0.060
		101/118	0.680	Sarada-III	0.680
		67/129	0.070	Sarada-III	0.070
		96/130	0.060	Sarada-III	0.060
		26	3.920		3.920
2	20	4	0.030	Nala	0.030
		44	0.730	Nala	0.730
		61	0.020	Mahara	0.020
		3	0.780		0.780
3	21	23	0.160	SarbaSadharanJogya	0.160
		48	0.370	UnttaJojanaJogya	0.370
		57	1.480	Gochar	1.480

16/2/19
S.O. (L&R)
BHARATPUR AREA

Dike- 16/2/19
S.O. (SURVEY)
BHARATPUR AREA

16/2/19
REVENUE INSPECTOR
BHARATPUR O.C.P.

16/2
GENERAL MANAGER
BHARATPUR AREA

16/2/19
PROJECT OFFICER
BHARATPUR O.C.P.

**MAHANADI COALFIELDS LIMITED
BHARATPUR AREA
LAND SCHEDULE OF NILADRIPUR VILLAGE- GOVT. NON-FOREST LAND**

	62	0.110	SarbaSadharanJogya	0.110
	57/119	1.000	BastiJogya	1.000
	5	3.120		3.120
Total Area		7.820		7.820

[Signature]
16/2/19
S.O. (L&R)
BHARATPUR AREA

[Signature]
16/2/19
S.O. (SURVEY)
BHARATPUR AREA

[Signature]
16/2/19
REVENUE INSPECTOR
BHARATPUR O.C.P.


[Signature]
16/2/19
GENERAL MANAGER
BHARATPUR AREA

[Signature]
16/2/19
PROJECT OFFICER
BHARATPUR O.C.P.

[Signature]
13/2/19
**Tahasildar
Talcher**
C-6

**MAHANADI COALFIELDS LIMITED
BHARATPUR AREA
LAND SCHEDULE OF NILADRIPUR VILLAGE- FOREST LAND**

SL NO	KHATA NO.	PLOT NO.	TOTAL AREA	KISAM	AREA REQUIRED
1	19	29	0.840	Jangal-II	0.840
2	21	57/120	1.200	GramyaJangal	1.200
		2	2.040		2.040
Total Area			2.040		2.040



16/2/19
S.O. (L&R)
BHARATPUR AREA

16/2/19
S.O. (SURVEY)
BHARATPUR AREA

16/2/19
REVENUE INSPECTOR
BHARATPUR O.C.P.

16/2/19
GENERAL MANAGER
BHARATPUR AREA

16/2/19
PROJECT OFFICER
BHARATPUR O.C.P.

16/2/19
**Tahasildar
Talcher**
16/2/19

MAHANADI COALFIELDS LIMITED
BHARATPUR AREA
LAND SCHEDULE OF SARANG VILLAGE- TENANCY LAND

SL NO	KHATA NO.	PLOT NO.	TOTAL AREA inacr	KISAM	AREA REQUIRED
1	1	46/185	0.150	Taila-I	0.150
		1	0.150		0.150
2	2	111	0.580	Taila-I	0.580
		112	0.520	Taila-I	0.520
		113	0.410	Taila-I	0.410
		114	0.320	Taila-I	0.320
		118	0.650	Taila-I	0.650
		119	0.510	Sarad-III	0.510
		120	0.180	Sarad-III	0.180
		7	3.170		3.170
3	3	102	1.020	Taila-I	1.020
		103	4.300	Taila-I	4.300
		102/182	0.180	Taila-I	0.180
		102/183	0.590	Taila-I	0.590
		102/208	1.100	Taila-I	1.100
		99/214	0.120	Nala	0.120
		100/215	0.400	Rasta	0.400
		101/216	0.840	Taila-I	0.840
		104/217	0.180	Taila-I	0.180
		103/218	2.010	Taila-I	2.010
		98/219	0.100	Taila-I	0.100
11	10.840		10.840		
4	4	24	0.220	Taila-I	0.220
		1	0.220		0.220
5	5	127	0.700	Sarad-III	0.700
		128/203	1.050	Sarad-III	1.050
		2	1.750		1.750
6	6	41	0.500	Taila-I	0.500
		43	0.540	Gharabari	0.540
		36/200	0.370	Taila-I	0.370
		3	1.410		1.410
7	7	57	2.350	Taila-I	2.350

8/16/219
S.O. (L&R)
BHARATPUR AREA

Dixou 16/2/19
S.O. (SURVEY)
BHARATPUR AREA

Aksie 16/2/19
REVENUE INSPECTOR
BHARATPUR O.C.P.

[Signature]
GENERAL MANAGER
BHARATPUR AREA

[Signature]
PROJECT OFFICER
BHARATPUR O.C.P.

MAHANADI COALFIELDS LIMITED
BHARATPUR AREA
LAND SCHEDULE OF SARANG VILLAGE- TENANCY LAND

		58	1.230	Taila-I	1.230
		61	2.700	Taila-I	2.700
		62	0.830	Taila-I	0.830
		66	1.780	Taila-I	1.780
		67	1.410	Taila-I	1.410
		68	1.300	Taila-I	1.300
		69	0.730	Taila-I	0.730
		70	0.590	Taila-I	0.590
		71	1.100	Taila-I	1.100
		72	0.310	Taila-I	0.310
		73	0.250	Taila-I	0.250
		74	0.360	Taila-I	0.360
		75	0.260	Taila-I	0.260
		77	0.830	Taila-I	0.830
		78	0.070	Taila-I	0.070
		16	16.100		16.100
8	8	59	0.980	Taila-I	0.980
		1	0.980		0.980
9	9	155	1.270	Taila-I	1.270
		161/192	0.170	Taila-I	0.170
		128/209	0.120	Taila-I	0.120
		130/211	0.810	Taila-I	0.810
		4	2.370		2.370
10	10	35	0.680	Gharabari	0.680
		97	0.480	Taila-I	0.480
		121	0.050	Sarad-III	0.050
		125	0.070	Sarad-III	0.070
		126	0.130	Sarad-III	0.130
		128/204	0.390	Sarad-III	0.390
		130/220	0.050	Sarad-III	0.050
		114/222	0.140	Taila-I	0.140
		120/223	0.340	Sarad-III	0.340
		121/231	0.050	Sarad-III	0.050
		121/233	0.040	Sarad-III	0.040

S/O. (L&R)
BHARATPUR AREA

S.O. (SURVEY)
BHARATPUR AREA

REVENUE INSPECTOR
BHARATPUR O.C.P.

GENERAL MANAGER
BHARATPUR AREA

PROJECT OFFICER
BHARATPUR O.C.P.

MAHANADI COALFIELDS LIMITED
BHARATPUR AREA
LAND SCHEDULE OF SARANG VILLAGE- TENANCY LAND

		121/235	0.030	Sarad-III	0.030
		12	2.450		2.450
11	11	81	0.260	Taila-I	0.260
		82	0.170	Taila-I	0.170
		83	0.250	Taila-I	0.250
		84	0.150	Taila-I	0.150
		85	0.150	Taila-I	0.150
		86	0.120	Taila-I	0.120
		87	0.250	Sarad-III	0.250
		88	0.220	Sarad-III	0.220
		89	0.120	Sarad-III	0.120
		90	0.080	Sarad-III	0.080
			10	1.770	
12	12	51	0.460	Taila-I	0.460
		1	0.460		0.460
13	13	147	2.250	Taila-I	2.250
		130/191	3.700	Taila-I	3.700
		2	5.950		5.950
14	14	128	3.430	Bagayat-III	3.430
		131	0.660	Taila-I	0.660
		2	4.090		4.090
15	15	138	1.340	Sarad-I	1.340
		1	1.340		1.340
16	17	137	0.480	Sarad-I	0.480
		139	0.200	Bagayat-II	0.200
		140	0.630	Taila-I	0.630
		141	0.150	Sarad-III	0.150
		142	0.280	Sarad-III	0.280
		5	1.740		1.740
17	19	39	0.410	Gharabari	0.410
		115	0.220	Taila-I	0.220
		19/229	0.390	Taila-I	0.390
		121/230	0.060	Sarad-III	0.060
		121/232	0.050	Sarad-III	0.050

16/29
S.O. (L&R)
BHARATPUR AREA

*Bha-
16/29/19*
S.O. (SURVEY)
BHARATPUR AREA

KSR/16/21/19
REVENUE INSPECTOR
BHARATPUR O.C.P.

M
GENERAL MANAGER
BHARATPUR AREA

16/2/2019
PROJECT OFFICER
BHARATPUR O.C.P.

MAHANADI COALFIELDS LIMITED
BHARATPUR AREA
LAND SCHEDULE OF SARANG VILLAGE- TENANCY LAND

		121/234	0.030	Sarad-III	0.030
		121/236	0.020	Sarad-III	0.020
		121/237	0.050	Sarad-III	0.050
		125/238	0.050	Sarad-III	0.050
		126/239	0.180	Sarad-III	0.180
		10	1.460		1.460
18	20	44	0.180	Taila-I	0.180
		1	0.180		0.180
19	21	80	0.110	Taila-I	0.110
		98	9.620	Taila-I	9.620
		110	0.480	Nala	0.480
		116	1.390	Taila-I	1.390
		122	0.840	Sarad-III	0.840
		123	0.750	Sarad-III	0.750
		125/193	0.190	Sarad-III	0.190
		126/194	0.200	Sarad-III	0.200
		97/197	0.440	Taila-I	0.440
		115/202	0.210	Sarad-III	0.210
		121/221	0.700	Sarad-III	0.700
		11	14.930		14.930
20	22	22	0.350	Taila-I	0.350
		1	0.350		0.350
21	23	56	0.370	Taila-I	0.370
		1	0.370		0.370
22	24	36	0.210	Taila-I	0.210
		1	0.210		0.210
23	25	101/175	2.000	Taila-I	2.000
		1	2.000		2.000
24	26	149	2.200	Taila-I	2.200
		151	0.810	Taila-I	0.810
		2	3.010		3.010
25	27	91	1.080	Sarad-III	1.080
		92	0.870	Sarad-III	0.870
		93	0.820	Sarad-III	0.820

16/2/19
S.O. (L&R)
BHARATPUR AREA

16/2/19
S.O. (SURVEY)
BHARATPUR AREA

16/2/19
REVENUE INSPECTOR
BHARATPUR O.C.P.

[Signature]
GENERAL MANAGER
BHARATPUR AREA

[Signature]
PROJECT OFFICER
BHARATPUR O.C.P.

**MAHANADI COALFIELDS LIMITED
BHARATPUR AREA
LAND SCHEDULE OF SARANG VILLAGE- TENANCY LAND**

		97/196	0.180	Taila-I	0.180
		4	2.950		2.950
26	29	160	0.820	Sarad-III	0.820
		159/169	0.430	Taila-I	0.430
		2	1.250		1.250
27	30	52	0.400	Taila-I	0.400
		53	0.180	Taila-I	0.180
		54	0.260	Taila-I	0.260
		55	0.280	Taila-I	0.280
		4	1.120		1.120
28	31	50	0.600	Taila-I	0.600
		1	0.600		0.600
29	32	16	0.150	Taila-I	0.150
		17/168	1.050	Taila-I	1.050
		16/174	0.090	Taila-I	0.090
		15/224	0.400	Bagayat-III	0.400
		4	1.690		1.690
30	33	60	1.350	Taila-I	1.350
		64	2.150	Taila-I	2.150
		19/163	0.400	Taila-I	0.400
		63/187	1.130	Taila-I	1.130
		4	5.030		5.030
31	34	20	0.280	Taila-I	0.280
		21	0.230	Taila-I	0.230
		2	0.510		0.510
32	35	138/179	0.190	Sarad-I	0.190
		136/180	0.170	Taila-I	0.170
		138/181	0.540	Sarad-I	0.540
		3	0.900		0.900
33	37	107/240	0.650	Taila-I	0.650
		1	0.650		0.650
34	38	40	0.700	Taila-I	0.700
		37/201	0.300	Gharabari	0.300
		2	1.000		1.000

16/2/19
S.O. (L&R)
BHARATPUR AREA

16/2/19
S.O. (SURVEY)
BHARATPUR AREA

16/2/19
REVENUE INSPECTOR
BHARATPUR O.C.P.

16/2/19
GENERAL MANAGER
BHARATPUR AREA

16/2/19
PROJECT OFFICER
BHARATPUR O.C.P.

MAHANADI COALFIELDS LIMITED
BHARATPUR AREA
LAND SCHEDULE OF SARANG VILLAGE- TENANCY LAND

35	39	17	1.320	Taila-I	1.320
		1	1.320		1.320
36	40	106	1.630	Taila-I	1.630
		120/190	0.590	Bagayat-II	0.590
		2	2.220		2.220
37	41	94	0.320	Taila-I	0.320
		95	0.380	Sarad-III	0.380
		153/207	0.100	Taila-I	0.100
		3	0.800		0.800
38	42	52/188	0.480	Taila-I	0.480
		1	0.480		0.480
39	43	31	0.590	Gharabari	0.590
		33	1.790	Taila-I	1.790
		2	2.380		2.380
40	44	134	0.960	Taila-I	0.960
		135/172	0.090	Nala	0.090
		140/173	1.250	Taila-I	1.250
		136/184	0.240	Taila-I	0.240
		4	2.540		2.540
41	45	23	0.780	Taila-I	0.780
		1	0.780		0.780
42	46	141/241	1.280	Sarad-III	1.280
		1	1.280		1.280
43	46/1	158/205	1.130	Taila-I	1.130
		157/244	1.470	Taila-I	1.470
		2	2.600		2.600
44	46/2	48	0.610	Taila-I	0.610
		1	0.610		0.610
45	46/3	94/245	0.420	Taila-I	0.420
		95/246	0.780	Sarad-III	0.780
		2	1.200		1.200
46	46/6	27	0.140	Taila-I	0.140
		27/369	0.240	Gharabari	0.240
		2	0.380		0.380

16/2/19
S.O. (L&R)
BHARATPUR AREA

16/2/19
S.O. (SURVEY)
BHARATPUR AREA

16/2/19
REVENUE INSPECTOR
BHARATPUR O.C.P.

[Signature]
GENERAL MANAGER
BHARATPUR AREA

[Signature]
PROJECT OFFICER
BHARATPUR O.C.P.

MAHANADI COALFIELDS LIMITED
BHARATPUR AREA
LAND SCHEDULE OF SARANG VILLAGE- TENANCY LAND

47	46/7	29	0.260	Taila-I	0.260
		1	0.260		0.260
48	46/11	20/254	0.080	Gharabari-I	0.080
		1	0.080		0.080
49	46/12	20/255	0.040	Gharabari-I	0.040
		1	0.040		0.040
50	46/21	20/264	0.090	Gharabari-I	0.090
		1	0.090		0.090
51	46/22	20/265	0.050	Taila-I	0.050
		1	0.050		0.050
52	46/23	20/266	0.090	Gharabari-I	0.090
		1	0.090		0.090
53	46/24	20/267	0.050	Taila-I	0.050
		1	0.050		0.050
54	46/25	20/268	0.040	Gharabari-I	0.040
		1	0.040		0.040
55	46/26	16/269	0.080	Gharabari-I	0.080
		16/270	0.050	Gharabari-I	0.050
		2	0.130		0.130
56	46/27	15/271	0.120	Gharabari-I	0.120
		1	0.120		0.120
57	46/28	22/272	0.400	Gharabari-I	0.400
		1	0.400		0.400
58	46/29	47/273	0.120	Gharabari-I	0.120
		1	0.120		0.120
59	46/30	47/274	0.120	Gharabari-I	0.120
		1	0.120		0.120
60	46/31	47/275	0.130	Gharabari-I	0.130
		1	0.130		0.130
61	46/32	47	0.120	Gharabari-I	0.120
		1	0.120		0.120
62	46/35	16/278	0.080	Taila-I	0.080
		1	0.080		0.080
63	46/36	16/279	0.080	Taila-I	0.080

16/2/19
S.O. (L&R)
BHARATPUR AREA

Brcan
16/2/19
S.O. (SURVEY)
BHARATPUR AREA

AKSIEL
16/2/19
REVENUE INSPECTOR
BHARATPUR O.C.P.

[Signature]
GENERAL MANAGER
BHARATPUR AREA

[Signature]
PROJECT OFFICER
BHARATPUR O.C.P.

MAHANADI COALFIELDS LIMITED
BHARATPUR AREA
LAND SCHEDULE OF SARANG VILLAGE- TENANCY LAND

		1	0.080		0.080
64	46/37	16/280	0.120	Taila-I	0.120
		1	0.120		0.120
65	46/38	20/282	0.040	Taila-I	0.040
		1	0.040		0.040
66	46/41	44/283	0.080	Gharabari-I	0.080
		1	0.080		0.080
67	46/42	44/284	0.100	Gharabari-I	0.100
		1	0.100		0.100
68	46/43	44/285	0.100	Gharabari-I	0.100
		1	0.100		0.100
69	46/44	16/286	0.080	Taila-I	0.080
		1	0.080		0.080
70	46/45	21/287	0.200	Gharabari-I	0.200
		1	0.200		0.200
71	46/46	21/288	0.200	Gharabari-I	0.200
		1	0.200		0.200
72	46/47	20/289	0.200	Gharabari-I	0.200
		1	0.200		0.200
73	46/48	20/290	0.200	Gharabari-I	0.200
		1	0.200		0.200
74	46/49	44/291	0.160	Taila-I	0.160
		1	0.160		0.160
75	46/50	44/292	0.160	Taila-I	0.160
		1	0.160		0.160
76	46/51	51/293	0.160	Gharabari-I	0.160
		1	0.160		0.160
77	46/52	49/294	0.305	Taila-I	0.305
		1	0.305		0.305
78	46/53	49/186	0.185	Taila-I	0.185
		49/319	0.120	Gharabari-I	0.120
		2	0.305		0.305
79	46/54	16/295	0.080	Gharabari	0.080
		1	0.080		0.080

16/2/19
S.O. (L&R)
BHARATPUR AREA

16/02/19
S.O. (SURVEY)
BHARATPUR AREA

16/2/19
REVENUE INSPECTOR
BHARATPUR O.C.P.

[Signature]
GENERAL MANAGER
BHARATPUR AREA

16/1/2021
PROJECT OFFICER
BHARATPUR O.C.P.

MAHANADI COALFIELDS LIMITED
BHARATPUR AREA
LAND SCHEDULE OF SARANG VILLAGE- TENANCY LAND

80	46/55	39/296	0.080	Gharabari	0.080
		1	0.080		0.080
81	46/56	39/297	0.080	Gharabari	0.080
		1	0.080		0.080
82	46/57	21/298	0.080	Gharabari-I	0.080
		1	0.080		0.080
83	46/58	21/299	0.080	Gharabari-I	0.080
		1	0.080		0.080
84	46/59	21/300	0.080	Gharabari-I	0.080
		1	0.080		0.080
85	46/60	21/301	0.080	Gharabari-I	0.080
		1	0.080		0.080
86	46/61	17/302	0.080	Taila-I	0.080
		1	0.080		0.080
87	46/62	16/303	0.060	Taila-I	0.060
		16/315	0.060	Taila-I	0.060
		2	0.120		0.120
88	46/63	15/304	0.120	Bagayat-III	0.120
		16/305	0.080	Taila-I	0.080
		16/306	0.050	Taila-I	0.050
		3	0.250		0.250
89	46/64	16/307	0.040	Gharabari-I	0.040
		15/308	0.040	Bagayat-III	0.040
		2	0.080		0.080
90	46/65	19/309	0.120	Gharabari-I	0.120
		19/320	0.120	Taila-I	0.120
		2	0.240		0.240
91	46/67	16/312	0.080	Taila-I	0.080
		16/313	0.060	Taila-I	0.060
		15/314	0.120	Bagayat-III	0.120
		3	0.260		0.260
92	46/68	33/316	0.080	Taila-I	0.080
		1	0.080		0.080
93	46/69	16/317	0.040	Taila-I	0.040

16/2/19
S.O. (L&R)
BHARATPUR AREA

16/2/19
S.O. (SURVEY)
BHARATPUR AREA

16/2/19
REVENUE INSPECTOR
BHARATPUR O.C.P.

[Signature]
GENERAL MANAGER
BHARATPUR AREA

16/2/2019
PROJECT OFFICER
BHARATPUR O.C.P.

**MAHANADI COALFIELDS LIMITED
BHARATPUR AREA
LAND SCHEDULE OF SARANG VILLAGE- TENANCY LAND**

		16/318	0.040	Taila-I	0.040
		2	0.080		0.080
94	46/70	51/321	0.180	Gharabari	0.180
		1	0.180		0.180
95	46/71	51/322	0.080	Gharabari	0.080
		1	0.080		0.080
96	46/72	51/323	0.100	Taila-I	0.100
		1	0.100		0.100
97	46/73	50/324	0.430	Gharabari-I	0.430
		1	0.430		0.430
98	46/74	138/325	0.080	Gharabari	0.080
		1	0.080		0.080
99	46/75	138/326	0.080	Gharabari	0.080
		1	0.080		0.080
100	46/76	51/327	0.080	Gharabari	0.080
		1	0.080		0.080
101	46/77	51/328	0.060	Taila-I	0.060
		1	0.060		0.060
102	46/78	51/329	0.100	Gharabari	0.100
		1	0.100		0.100
103	46/79	51/330	0.060	Gharabari	0.060
		1	0.060		0.060
104	46/80	51/331	0.080	Gharabari	0.080
		1	0.080		0.080
105	46/81	33/332	0.080	Taila-I	0.080
		1	0.080		0.080
106	46/82	20/333	0.080	Gharabari	0.080
		1	0.080		0.080
107	46/83	94/334	0.080	Gharabari	0.080
		1	0.080		0.080
108	46/84	107/335	0.210	Taila-I	0.210
		1	0.210		0.210
109	46/85	107/336	0.880	Taila-I	0.880
		107/348	0.200	Gharabari	0.200

16/2/19
S.O. (L&R)
BHARATPUR AREA

D.K. S. 16/2/19
S.O. (SURVEY)
BHARATPUR AREA

A.K. S. 16/2/19
REVENUE INSPECTOR
BHARATPUR O.C.P.

[Signature]
GENERAL MANAGER
BHARATPUR AREA

[Signature]
PROJECT OFFICER
BHARATPUR O.C.P.

**MAHANADI COALFIELDS LIMITED
BHARATPUR AREA
LAND SCHEDULE OF SARANG VILLAGE- TENANCY LAND**

		2	1.080		1.080
110	46/86	16/337	0.040	Gharabari	0.040
		1	0.040		0.040
111	46/87	161/338	0.080	Taila-I	0.080
		161/339	0.060	Taila-I	0.060
		2	0.140		0.140
112	46/88	161/340	0.040	Taila-I	0.040
		161/341	0.040	Taila-I	0.040
		2	0.080		0.080
113	46/89	19/342	0.080	Taila-I	0.080
		1	0.080		0.080
114	46/90	19/343	0.080	Gharabari	0.080
		1	0.080		0.080
115	46/91	51/344	0.080	Taila-I	0.080
		1	0.080		0.080
116	46/92	51/345	0.080	Taila-I	0.080
		1	0.080		0.080
117	46/93	51/346	0.080	Taila-I	0.080
		1	0.080		0.080
118	46/94	51/347	0.080	Taila-I	0.080
		1	0.080		0.080
119	46/95	161/349	0.040	Taila-I	0.040
		1	0.040		0.040
120	46/96	161/350	0.040	Taila-I	0.040
		1	0.040		0.040
121	46/97	161/351	0.040	Taila-I	0.040
		161/353	0.040	Taila-I	0.040
		2	0.080		0.080
122	46/98	161/352	0.040	Taila-I	0.040
		161/354	0.040	Taila-I	0.040
		2	0.080		0.080
123	46/99	161/355	0.040	Gharabari	0.040
		161/356	0.040	Taila-I	0.040
		2	0.080		0.080

DTG 219
S.O. (L&R)
BHARATPUR AREA

Bruan 16/12/19
S.O. (SURVEY)
BHARATPUR AREA

A.K.Singh 16/12/19
REVENUE INSPECTOR
BHARATPUR O.C.P.

[Signature]
GENERAL MANAGER
BHARATPUR AREA

[Signature]
PROJECT OFFICER
BHARATPUR O.C.P.

**MAHANADI COALFIELDS LIMITED
BHARATPUR AREA
LAND SCHEDULE OF SARANG VILLAGE- TENANCY LAND**

124	46/100	161/357	0.040	Taila-I	0.040
		161/358	0.040	Taila-I	0.040
		2	0.080		0.080
125	46/101	161/359	0.040	Taila-I	0.040
		161/360	0.040	Taila-I	0.040
		2	0.080		0.080
126	46/102	161/361	0.040	Taila-I	0.040
		161/362	0.020	Taila-I	0.020
		2	0.060		0.060
127	46/103	161/363	0.040	Taila-I	0.040
		161/364	0.020	Taila-I	0.020
		2	0.060		0.060
128	46/104	161/365	0.020	Taila-I	0.020
		161/366'	0.030	Taila-I	0.030
		2	0.050		0.050
129	46/105	51/367	0.060	Taila-I	0.060
		1	0.060		0.060
130	46/106	51/368	0.060	Taila-I	0.060
		1	0.060		0.060
131	46/107	51/370	0.040	Gharabari	0.040
		1	0.040		0.040
132	46/108	25/371	0.170	Taila-I	0.170
		1	0.170		0.170
133	46/109	25	0.170	Taila-I	0.170
		1	0.170		0.170
134	46/110	36/372	0.120	Taila-I	0.120
		1	0.120		0.120
135	46/111	36/373	0.080	Taila-I	0.080
		1	0.080		0.080
136	46/112	36/374	0.090	Taila-I	0.090
		1	0.090		0.090
137	46/113	36/375	0.130	Taila-I	0.130
		1	0.130		0.130
138	46/114	16/310	0.080	Taila-I	0.080

16/02/19
S.O. (L&R)
BHARATPUR AREA

16/02/19
S.O. (SURVEY)
BHARATPUR AREA

16/2/19
REVENUE INSPECTOR
BHARATPUR O.C.P.

16/2/2019
GENERAL MANAGER
BHARATPUR AREA

16/2/2019
PROJECT OFFICER
BHARATPUR O.C.P.

**MAHANADI COALFIELDS LIMITED
BHARATPUR AREA
LAND SCHEDULE OF SARANG VILLAGE- TENANCY LAND**

		16/311	0.080	Taila-I	0.080
		2	0.160		0.160
139	46/115	130/376	0.040	Taila-I	0.040
		130/377	0.040	Taila-I	0.040
		2	0.080		0.080
140	46/116	130/378	0.050	Taila-I	0.050
		130/379	0.040	Taila-I	0.040
		2	0.090		0.090
141	46/117	130/380	0.040	Taila-I	0.040
		1	0.040		0.040
142	46/118	130/381	0.040	Taila-I	0.040
		1	0.040		0.040
143	46/119	19/382	0.090	Taila-I	0.090
		1	0.090		0.090
144	46/120	19/383	0.090	Taila-I	0.090
		1	0.090		0.090
145	46/121	19/384	0.090	Taila-I	0.090
		1	0.090		0.090
146	46/122	19/385	0.090	Taila-I	0.090
		1	0.090		0.090
147	46/123	17/386	0.080	Taila-I	0.080
		1	0.080		0.080
148	46/124	17/387	0.080	Taila-I	0.080
		1	0.080		0.080
149	46/125	17/388	0.080	Taila-I	0.080
		1	0.080		0.080
150	46/126	17/389	0.080	Taila-I	0.080
		1	0.080		0.080
151	47/1	17/250	0.500	Taila-I	0.500
		1	0.500		0.500
152	47/2	47/253	0.240	Gharabari-I	0.240
		1	0.240		0.240
153	47/3	47/252	0.240	Gharabari-I	0.240
		1	0.240		0.240

16/12/19
S.O. (L&R)
BHARATPUR AREA

16/12/19
S.O. (SURVEY)
BHARATPUR AREA

16/12/19
REVENUE INSPECTOR
BHARATPUR O.C.P.

16/12/19
GENERAL MANAGER
BHARATPUR AREA

16/12/19
PROJECT OFFICER
BHARATPUR O.C.P.

**MAHANADI COALFIELDS LIMITED
BHARATPUR AREA
LAND SCHEDULE OF SARANG VILLAGE- TENANCY LAND**

154	47/4	17/259	0.120	Gharabari-I	0.120
		1	0.120		0.120
155	47/5	17/256	0.160	Gharabari-I	0.160
		1	0.160		0.160
156	47/6	17/258	0.080	Gharabari-I	0.080
		1	0.080		0.080
157	47/7	17/257	0.080	Gharabari	0.080
		1	0.080		0.080
158	47/8	17/260	0.220	Gharabari-I	0.220
		1	0.220		0.220
159	47/9	17/261	0.220	Gharabari-I	0.220
		1	0.220		0.220
160	47/10	44/251	0.080	Gharabari-I	0.080
		1	0.080		0.080
161	47/11	44/262	0.120	Gharabari-I	0.120
		1	0.120		0.120
162	47/12	207/247	0.200	Gharabari-I	0.200
		1	0.200		0.200
163	47/13	20/283	0.180	Gharabari-I	0.180
		1	0.180		0.180
164	47/14	17/276	0.200	Gharabari-I	0.200
		1	0.200		0.200
165	47/15	17/277	0.200	Gharabari-I	0.200
		1	0.200		0.200
166	47/16	20/263	0.080	Gharabari	0.080
		1	0.080		0.080
167	47/17	21/281	0.200	Gharabari-I	0.200
		1	0.200		0.200
Total Area			125.11		125.11

16/2/19
S.O. (L&R)
BHARATPUR AREA

16/2/19
S.O. (SURVEY)
BHARATPUR AREA

16/2/19
REVENUE INSPECTOR
BHARATPUR O.C.P.

MM
GENERAL MANAGER
BHARATPUR AREA

16/2/2019
PROJECT OFFICER
BHARATPUR O.C.P.

MAHANADI COALFIELDS LIMITED
BHARATPUR AREA
LAND SCHEDULE OF SARANG VILLAGE- GOVT. NON-FOREST LAND

SL NO	KHATA NO.	PLOT NO.	KISAM	TOTAL AREA inacr	AREA REQUIRED inacr
1	47	19	Taila-I	0.910	0.910
		26	Taila-I	0.310	0.310
		37	Gharabari	0.190	0.190
		46	Taila-I	0.240	0.240
		49	Taila-I	0.120	0.120
		65	Taila-I	0.790	0.790
		79	Taila-I	0.160	0.160
		101	Patita	1.160	1.160
		107	Taila-I	2.270	2.270
		108	Patita	3.060	3.060
		124	Sarad-III	0.650	0.650
		129	Taila-I	0.230	0.230
		132	Taila-I	1.140	1.140
		136	Patita	0.720	0.720
		146	Patita	0.340	0.340
		153	Taila-I	1.100	1.100
		157	Taila-I	0.050	0.050
		103/164	Taila-I	1.840	1.840
		158/167	Patita	1.570	1.570
		93/170	Sarad-III	1.640	1.640
		155/171	Taila-I	1.720	1.720
		101/176	Taila-I	0.750	0.750
		138/177	Sarad-I	0.590	0.590
		138/178	Sarad-I	0.250	0.250
		101/189	Bagayat-II	0.200	0.200
		97/195	Taila-I	0.220	0.220
		35/198	Gharabari	0.140	0.140
		39/199	Gharabari	0.140	0.140
		125/206	Sarad-III	0.250	0.250
		98/212	Taila-I	0.300	0.300
122/213	Sarad-III	0.820	0.820		

016219
S.O. (L&R)
BHARATPUR AREA

016219
S.O. (SURVEY)
BHARATPUR AREA

Ar. Sr. 16/11/19
REVENUE INSPECTOR
BHARATPUR O.C.P.

[Signature]
GENERAL MANAGER
BHARATPUR AREA

[Signature]
PROJECT OFFICER
BHARATPUR O.C.P.

MAHANADI COALFIELDS LIMITED
BHARATPUR AREA
LAND SCHEDULE OF SARANG VILLAGE- GOVT. NON-FOREST LAND

		93/225	Taila-I	0.180	0.180
		48/226	Taila-I	0.080	0.080
		24/227	Taila-I	0.180	0.180
		130/228	Sarad-III	0.380	0.380
		61/242	Taila-I	1.150	1.150
		129/243	Sarad-III	0.570	0.570
		37		26.410	26.410
2	48	76	Nala	0.220	0.220
		99	Nala	0.360	0.360
		133	Nala	0.350	0.350
		135	Nala	0.300	0.300
		158	Nala	0.390	0.390
		162	Nala	0.790	0.790
		150/165	Nala	0.520	0.520
		154/166	Nala	0.230	0.230
		8		3.160	3.160
3	49	13	Rasta	0.880	0.750
		18	Rasta	0.810	0.810
		28	Rasta	0.070	0.070
		32	Rasta	0.710	0.710
		38	Rasta	0.280	0.280
		42	Rasta	0.100	0.100
		100	Rasta	0.790	0.790
		117	Danda	0.180	0.180
		8		3.820	3.690
4	50	12	Unata Jojana Jogya	6.200	5.550
		14	Gochar	11.250	2.350
		15	Basti Jogya	5.450	5.050
		30	Mahara	0.110	0.110
		34	Mahara	0.110	0.110
		45	Mahara	0.470	0.470
		105	Bagayat-II	1.950	1.950

8/16/2019
S.O. (L&R)
BHARATPUR AREA

DKS
16/10/19
S.O. (SURVEY)
BHARATPUR AREA

AK Sre
16/11/19
REVENUE INSPECTOR
BHARATPUR O.C.P.

MM
GENERAL MANAGER
BHARATPUR AREA

16/12/2019
PROJECT OFFICER
BHARATPUR O.C.P.

**MAHANADI COALFIELDS LIMITED
BHARATPUR AREA
LAND SCHEDULE OF SARANG VILLAGE- GOVT. NON-FOREST LAND**

	143	Adi	0.120	0.120
	144	Jalasaya-II	0.760	0.760
	145	Adi	0.120	0.120
	156	Sarba Sadharan Jogya	1.770	1.770
	161	Sarba Sadharan Jogya	0.730	0.730
	12		29.040	19.090
TOTAL AREA			62.43	52.35

16/2/19
S.O. (L&R)
BHARATPUR AREA

D. K. S. 16/02/19
S.O. (SURVEY)
BHARATPUR AREA

A. K. S. 16/2/19
REVENUE INSPECTOR
BHARATPUR O.C.P.

M. M.
GENERAL MANAGER
BHARATPUR AREA

16/2/2019
PROJECT OFFICER
BHARATPUR O.C.P.

13/2/19
Tahasildar
Talcher

MAHANADI COALFIELDS LIMITED
BHARATPUR AREA
LAND SCHEDULE OF SARANG VILLAGE- FOREST LAND

SL NO	KHATA NO.	PLOT NO.	KISAM	TOTAL AREA inacr	AREA REQUIRED inacr
1	47	63	Jangal-II	6.500	6.500
		96	Jangal-II	2.330	2.330
		104	Jangal-II	3.780	3.780
		109	Jangal-II	2.140	2.140
		130	Jangal-II	1.970	1.970
		148	Jangal-II	1.650	1.650
		150	Jangal-II	3.220	3.220
		152	Jangal-II	1.760	1.760
		130/210	Jangal-II	2.590	2.590
2	50	154	Gramya Jangal	7.000	7.000
		159	Gramya Jangal	5.070	5.070
Total				38.010	38.010


S.O. (L&R)
BHARATPUR AREA


S.O. (SURVEY)
BHARATPUR AREA


REVENUE INSPECTOR
BHARATPUR O.C.P.



GENERAL MANAGER
BHARATPUR AREA



PROJECT OFFICER
BHARATPUR O.C.P.



Tahasildar
Talcher


**MAHANADI COALFIELDS LIMITED
BHARATPUR AREA
LAND SCHEDULE OF KHAJURIA VILLAGE- TENANCY LAND**


SL NO	KHATA NO.	PLOT NO.	TOTAL AREA	KISAM	AREA REQUIRED
1	1	26	0.910	Sarad-I	0.910
		52	0.610	Sarad-I	0.610
		167	1.440	Sarad-I	1.440
		168	0.120	Jalasaya-II	0.120
		169	0.220	Sarad-I	0.220
		169/248	0.050	Sarad-I	0.050
2	2	68	0.530	Bagayat-III	0.530
		80	0.200	Taila-I	0.200
3	3	43	0.070	Sarad-II	0.070
		47	0.090	Sarad-II	0.090
		56	0.160	Sarad-II	0.160
4	4	87	0.850	Sarad-I	0.850
5	5	45	0.260	Gharabari	0.260
		55	0.170	Sarad-II	0.170
6	6	27	0.200	Sarad-I	0.200
		30	0.380	Sarad-III	0.380
		31	0.480	Taila-I	0.480
		153	0.120	Sarad-I	0.120
		154	0.190	Sarad-I	0.190
7	7	29	0.070	Sarad-III	0.070
		204	0.220	Sarad-I	0.220
		205	0.240	Sarad-I	0.240
8	8	197	0.720	Sarad-II	0.720
		7/249	0.440	Taila-I	0.440
9	9	20	0.700	Sarad-I	0.700
		53	0.710	Sarad-I	0.710
		83	0.840	Sarad-I	0.840
		85	0.420	Sarad-I	0.420
10	10	64	0.110	Taila-I	0.110
		67	0.190	Taila-I	0.190
		70	0.890	Taila-I	0.890


S.O. (L&R)
BHARATPUR AREA


S.O. (SURVEY)
BHARATPUR AREA



REVENUE INSPECTOR
BHARATPUR O.C.P.



GENERAL MANAGER
BHARATPUR AREA



PROJECT OFFICER
BHARATPUR O.C.P.

**MAHANADI COALFIELDS LIMITED
BHARATPUR AREA
LAND SCHEDULE OF KHAJURIA VILLAGE- TENANCY LAND**

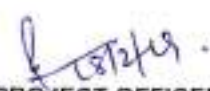
		73	0.350	Taila-I	0.350
		77	0.910	Taila-I	0.910
		78	0.230	Taila-I	0.230
11	12	51	0.710	Sarad-I	0.710
		86	0.280	Sarad-I	0.280
12	13	47/246	0.040	Sarad-II	0.040
13	14	28	0.200	Sarad-I	0.200
14	15	16	0.140	Sarad-I	0.140
		21	0.410	Sarad-I	0.410
15	16	14	0.870	Taila-I	0.870
		25	0.500	Taila-I	0.500
		12/231	2.610	Taila-I	2.610
16	17	136	0.570	Gharabari-I	0.570
		173	0.110	Gharabari	0.110
		175	0.060	Sarad-III	0.060
		182	0.200	Gharabari	0.200
		184	0.080	Taila-I	0.080
		185	0.110	Gharabari	0.110
17	18	41	0.090	Sarad-I	0.090
18	19	65	0.300	Sarad-III	0.300
		69	0.760	Taila-I	0.760
		75	0.300	Taila-I	0.300
		76	0.250	Taila-I	0.250
		81	0.360	Taila-I	0.360
19	20	172	0.050	Sarad-III	0.050
		180	0.350	Taila-I	0.350
		183	0.160	Taila-I	0.160
		109	0.310	Gharabari	0.310
20	21	15	0.040	Sarad-I	0.040
		17	0.300	Sarad-I	0.300


S.O. (L&R)
BHARATPUR AREA


S.O. (SURVEY)
BHARATPUR AREA


REVENUE INSPECTOR
BHARATPUR O.C.P.


GENERAL MANAGER
BHARATPUR AREA


PROJECT OFFICER
BHARATPUR O.C.P.

**MAHANADI COALFIELDS LIMITED
BHARATPUR AREA
LAND SCHEDULE OF KHAJURIA VILLAGE- TENANCY LAND**

		22	0.230	Sarad-I	0.230
		84	0.660	Sarad-I	0.660
21	22	203	1.750	Sarad-I	1.750
		210	0.760	Taila-I	0.760
		211	1.070	Taila-I	1.070
		210/333	0.600	Gharabari	0.600
22	23	36	1.050	Sarad-I	1.050
		37	0.290	Taila-I	0.290
		63	0.750	Sarad-I	0.750
		82	0.700	Sarad-I	0.700
		151	0.070	Taila-I	0.070
		170	0.760	Sarad-I	0.760
		169/247	0.120	Sarad-I	0.120
23	24	98	1.350	Taila-I	1.350
		99	0.660	Taila-I	0.660
		100	0.210	Gharabari	0.210
		101	0.070	Gharabari	0.070
		102	0.040	Gharabari	0.040
		103	0.610	Taila-I	0.610
24	25	91	0.510	Sarad-III	0.510
		92	0.630	Sarad-I	0.630
		93	1.230	Taila-I	1.230
		206	0.660	Taila-I	0.660
		207	0.440	Sarad-III	0.440
25	26	61	0.400	Sarad-I	0.400
		165	0.340	Sarad-I	0.340
		61/223	0.400	Sarad-I	0.400
26	27	62	0.800	Sarad-I	0.800
27	28	10	7.130	Jalasaya-I	0.640
		18	0.580	Adi	0.500
		32	1.060	Mahara	1.060
		19/219	0.110	Taila-I	0.110
		31/220	0.400	Taila-I	0.400

S/O
S.O. (L&R)
BHARATPUR AREA

Surveys
S.O. (SURVEY)
BHARATPUR AREA

Revenue
REVENUE INSPECTOR
BHARATPUR O.C.P.

GM
GENERAL MANAGER
BHARATPUR AREA

Project Officer
PROJECT OFFICER
BHARATPUR O.C.P.

**MAHANADI COALFIELDS LIMITED
BHARATPUR AREA
LAND SCHEDULE OF KHAJURIA VILLAGE- TENANCY LAND**

28	29	135	0.300	Taila-I	0.300
		171	0.040	Sarad-III	0.040
		174	0.160	Taila-I	0.160
		176	0.140	Sarad-III	0.140
		178	0.250	Sarad-III	0.250
		179	1.070	Taila-I	1.070
		181	0.040	Taila-I	0.040
		195	0.180	Sarad-III	0.180
		148/227	0.080	Taila-I	0.080
29	30	196	0.440	Nala	0.440
30	31	19	0.620	Taila-I	0.620
		58	1.310	Taila-I	1.310
		59	1.030	Sarad-III	1.030
		60	0.880	Taila-I	0.880
		97	0.660	Taila-I	0.660
31	32	12/238	0.800	Taila-I	0.800
32	33	42	0.070	Sarad-I	0.070
		46	0.150	Sarad-II	0.150
		54	0.220	Sarad-II	0.220
33	34	23	0.320	Sarad-I	0.320
		163	0.150	Sarad III	0.150
		164	0.080	Sarad III	0.080
		166	0.440	Sarad-I	0.440
34	35	66	0.230	Taila-I	0.230
		71	0.410	Taila-I	0.410
		72	0.100	Taila-I	0.100
		74	0.280	Taila-I	0.280
		79	0.300	Taila-I	0.300
		157	0.390	Sarad III	0.390
		158	0.130	Sarad III	0.130
35	36	156	0.280	Taila-I	0.280
		159	1.610	Taila-I	1.610

16/2/19
S.O. (L&R)
BHARATPUR AREA

16/2/19
S.O. (SURVEY)
BHARATPUR AREA

16/2/19
REVENUE INSPECTOR
BHARATPUR O.C.P.

16/2/19
GENERAL MANAGER
BHARATPUR AREA

16/2/19
PROJECT OFFICER
BHARATPUR O.C.P.

**MAHANADI COALFIELDS LIMITED
BHARATPUR AREA
LAND SCHEDULE OF KHAJURIA VILLAGE- TENANCY LAND**

36	36/1	160	0.540	Sarad III	0.540
		120	0.040	Gharabari	0.040
		115/250	0.090	Gharabari	0.090
37	36/2	108/251	0.180	Gharabari-I	0.180
		114/252	0.100	Gharabari-I	0.100
		119	0.050	Gharabari-I	0.050
38	36/3	108/253	0.080	Sarad-II	0.080
		125/255	0.410	Sarad-II	0.410
39	36/4	114	0.100	Gharabari-I	0.100
		113/256	0.170	Gharabari	0.170
40	36/5	113	0.040	Gharabari	0.040
		115	0.070	Taila-I	0.070
		116	0.150	Gharabari	0.150
41	36/6			Gharabari	
		110	0.270		0.270
42	36/8	107/265	0.160	Gharabari	0.160
		122/271	0.140	Taila-I	0.140
		124/277	0.100	Sarad-II	0.100
		124/280	0.100	Sarad-II	0.100
		133/291	0.150	Sarad-II	0.150
		134/294	0.120	Taila-I	0.120
43	36/9	108/260	0.160	Sarad-II	0.160
		117	0.300	Gharabari	0.300
		122/272	0.210	Taila-I	0.210
		122/273	0.040	Taila-I	0.040
		124/274	0.085	Sarad-III	0.085
		125/278	0.250	Sarad-II	0.250
		127/286	0.140	Sarad-III	0.140
		133/289	0.215	Sarad-II	0.215
		134/292	0.050	Sarad-II	0.050
		239/299	0.060	Sarad-II	0.060
		123	0.080	Taila-I	0.080

18/2/19
S.O. (L&R)
BHARATPUR AREA

18/2/19
S.O. (SURVEY)
BHARATPUR AREA

18/2/19
REVENUE INSPECTOR
BHARATPUR O.C.P.

18/2/19
GENERAL MANAGER
BHARATPUR AREA

18/2/19
PROJECT OFFICER
BHARATPUR O.C.P.

**MAHANADI COALFIELDS LIMITED
BHARATPUR AREA
LAND SCHEDULE OF KHAJURIA VILLAGE- TENANCY LAND**

		125	0.100	Sarad-II	0.100
44	36/10	108/263	0.110	Gharabari-I	0.110
45	36/11	108/258	0.090	Sarad-II	0.090
		117/266	0.130	Gharabari	0.130
		121	0.030	Taila-I	0.030
		124/276	0.100	Gharabari-I	0.100
		125/279	0.060	Sarad-II	0.060
		125/281	0.120	Sarad-II	0.120
		127/283	0.140	Sarad-III	0.140
		133/290	0.150	Sarad-III	0.150
		239/295	0.100	Taila-I	0.100
		239	0.100	Taila-I	0.100
46	36/12	108/261	0.220	Sarad-II	0.220
		108/262	0.080	Sarad-II	0.080
		124/275	0.160	Sarad-II	0.160
		127/287	0.140	Sarad-III	0.140
		239/298	0.060	Sarad-II	0.060
		232/300	0.300	Gharabari	0.300
47	36/13	1/267	1.000	Sarad-III	1.000
48	36/14	1/296	1.000	Sarad-III	1.000
49	36/15	1/301	1.000	Sarad-III	1.000
50	36/16	212/302	0.700	Sarad-II	0.700
51	36/17	212/303	0.700	Sarad-II	0.700
52	36/18	41/304	0.080	Gharabari-I	0.080
		41/305	0.140	Sarad-I	0.140
		41/306	0.120	Sarad-I	0.120

[Signature]
S.O. (L&R)
BHARATPUR AREA

[Signature]
S.O. (SURVEY)
BHARATPUR AREA

[Signature]
REVENUE INSPECTOR
BHARATPUR O.C.P.


[Signature]
GENERAL MANAGER
BHARATPUR AREA


[Signature]
PROJECT OFFICER
BHARATPUR O.C.P.

MAHANADI COALFIELDS LIMITED
BHARATPUR AREA
LAND SCHEDULE OF KHAJURIA VILLAGE- TENANCY LAND


		57/307	0.120	Sarad-II	0.120
53	36/19	152	0.140	Sarad-I	0.140
		155	0.220	Sarad-I	0.220
54	36/20	122	0.100	Gharabari-I	0.100
		122/269	0.230	Gharabari-I	0.230
		133/254	0.330	Sarad-II	0.330
55	36/21	121/268	0.030	Gharabari-I	0.030
56	36/23	122/270	0.070	Gharabari-I	0.070
57	36/24	102/309	0.160	Gharabari	0.160
58	36/25	23/310	0.160	Sarad-I	0.160
59	36/27	5/312	0.500	Taila-I	0.500
60	36/28	5/313	0.500	Taila-I	0.500
61	36/29	116/257	0.040	Gharabari	0.040
62	36/30	109/314	0.100	Gharabari	0.100
63	36/31	122/315	0.040	Gharabari-I	0.040
64	36/32	122/316	0.040	Gharabari-I	0.040
65	36/33	122/317	0.080	Gharabari-I	0.080


S.O. (L&R)
BHARATPUR AREA


S.O. (SURVEY)
BHARATPUR AREA


REVENUE INSPECTOR
BHARATPUR O.C.P.



GENERAL MANAGER
BHARATPUR AREA


PROJECT OFFICER
BHARATPUR O.C.P.

**MAHANADI COALFIELDS LIMITED
BHARATPUR AREA
LAND SCHEDULE OF KHAJURIA VILLAGE- TENANCY LAND**

66	36/34	239/318	0.040	Gharabari	0.040
67	36/35	239/297	0.040	Gharabari	0.040
		125/282	0.080	Sarad-II	0.080
68	36/36	110/319	0.040	Gharabari	0.040
69	36/37	123/320	0.040	Taila-I	0.040
		123/321	0.040	Gharabari	0.040
70	36/38	133/322	0.080	Gharabari	0.080
		133/323	0.060	Sarad-II	0.060
71	36/39	177	0.260	Gharabari	0.260
72	36/40	5/324	0.120	Taila-I	0.120
73	36/41	5/325	0.120	Taila-I	0.120
74	36/42	5/326	0.130	Taila-I	0.130
75	36/43	127/285	0.050	Gharabari	0.050
76	36/44	5/311	0.130	Taila-I	0.130
77	36/45	134/293	0.090	Gharabari	0.090
78	36/46	122/327	0.060	Gharabari-I	0.060
79	36/47	133/328	0.080	Gharabari	0.080
80	36/48	133/288	0.080	Gharabari	0.080


S.O. (L&R)
BHARATPUR AREA


S.O. (SURVEY)
BHARATPUR AREA


REVENUE INSPECTOR
BHARATPUR O.C.P.

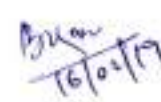

GENERAL MANAGER
BHARATPUR AREA


PROJECT OFFICER
BHARATPUR O.C.P.

**MAHANADI COALFIELDS LIMITED
BHARATPUR AREA
LAND SCHEDULE OF KHAJURIA VILLAGE- TENANCY LAND**


81	36/49	108/259	0.120	Gharabari	0.120
82	36/50	124/329	0.065	Sarada-III	0.065
		133/330	0.175	Sarada-II	0.175
83	36/51	123/331	0.080	Gharabari-I	0.080
84	36/52	108/264	0.080	Sarada-II	0.080
		127/284	0.070	Sarada-III	0.070
85	36/53	149	0.040	Gharabari-I	0.040
86	36/54	41/332	0.250	Sarada-I	0.250
		57	0.120	Sarada-II	0.120
87	36/55	180/334	0.080	Taila-I	0.080
88	36/56	123/335	0.120	Taila-I	0.120
89	36/57	178/336	0.080	Sarada-III	0.080
90	36/58	195/337	0.130	Sarada-III	0.130
		110/338	0.040	Gharabari	0.040
91	39/1	44	0.300	Gharabari-I	0.300
92	39/2	123/308	0.060	Gharabari-I	0.060
TOTAL AREA			81.640		75.070


S.O. (L&R)
BHARATPUR AREA


S.O. (SURVEY)
BHARATPUR AREA


REVENUE INSPECTOR
BHARATPUR O.C.P.


GENERAL MANAGER
BHARATPUR AREA


PROJECT OFFICER
BHARATPUR O.C.P.

**MAHANADI COALFIELDS LIMITED
BHARATPUR AREA**

LAND SCHEDULE OF KHAJURIA VILLAGE- GOVT. NON-FOREST LAND

SL NO	KHATA NO.	PLOT NO.	TOTAL AREA	KISAM	AREA REQUIRED
1	37	106	0.460	Taila-I	0.460
		107	0.640	Sarad-III	0.640
		108	0.190	Taila-I	0.190
		111	0.370	Gharabari	0.370
		114	0.100	Taila-I	0.100
		118	0.090	Taila-I	0.090
		123	0.420	Taila-I	0.420
		124	0.190	Taila-I	0.190
		126	0.110	Sarad-III	0.110
		127	0.180	Sarad-III	0.180
		128	0.250	Taila-I	0.250
		129	0.020	Taila-I	0.020
		130	0.260	Taila-I	0.260
		131	0.150	Taila-I	0.150
		132	0.140	Taila-I	0.140
		133	0.080	Taila-I	0.080
		134	0.090	Sarad-III	0.090
		137	0.390	Taila-I	0.390
		138	0.300	Taila-I	0.300
		139	0.060	Taila-I	0.060
		140	0.080	Taila-I	0.080
		141	0.100	Taila-I	0.100
		142	0.120	Taila-I	0.120
		143	0.080	Taila-I	0.080
		144	0.060	Taila-I	0.060
		145	0.170	Taila-I	0.170
		146	0.070	Taila-I	0.070
		147	0.220	Taila-I	0.220
		148	0.120	Taila-I	0.120
		150	0.050	Taila-I	0.050
		161	0.360	Taila-I	0.360
		162	0.150	Sarad-III	0.150
		186	0.470	Taila-I	0.470
		187	0.750	Taila-I	0.750
		188	0.720	Taila-I	0.720
		189	0.240	Taila-I	0.240
		190	0.180	Sarad-III	0.180
	191	0.540	Sarad-II	0.540	
	192	0.100	Sarad-III	0.100	
	193	0.120	Sarad-III	0.120	
	194	0.090	Sarad-III	0.090	

[Signature]
S.O. (L&R)
BHARATPUR AREA

[Signature]
S.O. (SURVEY)
BHARATPUR AREA

[Signature]
REVENUE INSPECTOR
BHARATPUR O.C.P.

[Signature]
GENERAL MANAGER
BHARATPUR AREA


[Signature]
PROJECT OFFICER
BHARATPUR O.C.P.

**MAHANADI COALFIELDS LIMITED
BHARATPUR AREA**

LAND SCHEDULE OF KHAJURIA VILLAGE- GOVT. NON-FOREST LAND

		198	0.510	Sarad-I	0.510
		199	0.110	Sarad-I	0.110
		200	0.220	Sarad-I	0.220
		201	0.120	Sarad-I	0.120
		202	0.080	Sarad-I	0.080
		208	0.370	Patita	0.370
		209	0.250	Taila-I	0.250
		212	0.030	Sarad-III	0.030
		213	1.310	Patita	1.310
		214	0.130	Patita	0.130
		93/224	0.590	Taila-I	0.590
		85/225	0.100	Sarad-I	0.100
		185/228	0.100	Taila-I	0.100
		98/230	1.180	Taila-I	1.180
		112/232	0.480	Gharabari	0.480
		112/233	0.120	Gharabari	0.120
		210/234	0.720	Patita	0.720
		210/235	0.180	Patita	0.180
		211/236	0.240	Taila-I	0.240
		206/237	0.150	Patita	0.150
		13	0.180	Patita	0.180
		24	0.250	Taila-I	0.250
		34	0.140	Sarad-I	0.140
				Unata Jajana Jogya	
		35	2.570		2.570
		38	0.480	Sarad-III	0.480
		39	1.040	Taila-I	1.040
		40	0.110	Taila-I	0.110
		49	0.120	Sarad-III	0.120
		88	0.110	Taila-I	0.110
		89	0.450	Sarad-I	0.450
		90	0.060	Sarad-I	0.060
		94	1.110	Taila-I	1.110
		95	0.310	Jalasya-II	0.310
		104	0.180	Taila-I	0.180
		105	0.120	Taila-I	0.120
2	38	112	0.290	Rasta	0.290
3		12	9.250	Gochar	2.220
	39	32/218	0.620	Mahara	0.620
		18/217	0.140	Adi	0.140
		10/222	0.580	Jalasya-I	0.120


S.O. (L&R)
BHARATPUR AREA


S.O. (SURVEY)
BHARATPUR AREA


REVENUE INSPECTOR
BHARATPUR O.C.P.


GENERAL MANAGER
BHARATPUR AREA


PROJECT OFFICER
BHARATPUR O.C.P.

**MAHANADI COALFIELDS LIMITED
BHARATPUR AREA
LAND SCHEDULE OF KHAJURIA VILLAGE- GOVT. NON-FOREST LAND**

			Unata.Jojana.Jogya	
	12/240	2.250		2.250
	12/241	5.870	Basti.Jogya	5.870
			SarbaSadharan.Jogya	
	12/243	1.250		1.250
TOTAL AREA		43.750		36.260



[Signature]
S.O. (L&R)
BHARATPUR AREA

[Signature]
S.O. (SURVEY)
BHARATPUR AREA

[Signature]
REVENUE INSPECTOR
BHARATPUR O.C.P.

[Signature]
GENERAL MANAGER
BHARATPUR AREA

[Signature]
PROJECT OFFICER
BHARATPUR O.C.P.

[Signature]
Amin

[Signature]
Tahasildar
Talcher
E-12

**MAHANADI COALFIELDS LIMITED
BHARATPUR AREA
LAND SCHEDULE OF KHAJURIA VILLAGE- FOREST LAND**

SL NO	KHATA NO.	PLOT NO.	TOTAL AREA	KISAM	AREA REQUIRED
1	37	31/221	0.500	Jangal-II	0.500
		12/242	2.700	Jangal-II	2.700
		8	22.120	Jangal-II	4.500
		33	0.880	Jangal-II	0.880
		48	0.410	Jangal-II	0.410
		50	0.920	Jangal-II	0.920
		96	0.830	Jangal-II	0.830
TOTAL AREA			28.360		10.740



[Signature]
18/2/19
S.O. (L&R)
BHARATPUR AREA

[Signature]
16/02/19
S.O. (SURVEY)
BHARATPUR AREA

[Signature]
16/2/19
REVENUE INSPECTOR
BHARATPUR O.C.P.

[Signature]
31/2
GENERAL MANAGER
BHARATPUR AREA

[Signature]
18/2/19
PROJECT OFFICER
BHARATPUR O.C.P.

[Signature]
Amish

[Signature]
13/2/19
**Tahasildar
Talcher**

**MAHANADI COALFIELDS LIMITED
BHARATPUR AREA**

LAND SCHEDULE OF KISORECHANDRAPUR VILLAGE- TENANCY LAND

SL NO	KHATA NO.	PLOT NO.	TOTAL AREA IN ACR	KISAM	AREA REQUIRED IN ACR
1	1	113	0.320	Sarad-III	0.320
		114	0.160	Sarad-III	0.160
		125	0.150	Rasta	0.150
		122/284	0.060	Sarad-II	0.060
		125/286	0.180	Sarad-III	0.180
		5	0.870		0.870
2	2	191	0.490	Taila-II	0.490
		192	0.360	Sarad-III	0.360
		186/261	0.130	Sarad-III	0.130
		185/281	0.050	Sarad-III	0.050
		4	1.030		1.030
3	3	11	1.440	Biali	1.000
		19	0.370	Biali	0.370
		69/289	0.050	Sarad-II	0.050
		20	0.520	Sarad-III	0.480
		60	0.930	Sarad-II	0.930
		67	0.390	Sarad-II	0.390
		73	0.390	Sarad-II	0.390
		87	0.360	Sarad-I	0.360
		91	0.170	Sarad-III	0.170
		95	0.860	Taila-I	0.860
		136	0.150	Sarad-III	0.150
		93/263	0.170	Sarad-III	0.170
		90/264	0.860	Sarad-II	0.860
		1/280	0.260	Taila-II	0.140
		91/283	0.050	Sarad-II	0.050
		15	6.970		6.370
4	4	71	0.180	Sarad-II	0.180
		77	0.390	Sarad-II	0.390
		79	0.300	Sarad-II	0.300
		102	0.420	Taila-I	0.420
		185	0.190	Biali	0.190
		102/377	0.600	Gharabari-I	0.600
		6	2.080		2.080
5	5	15	0.130	Biali	0.130
		16	0.230	Sarad-III	0.230
		105	0.960	Taila-I	0.960
		106	0.950	Taila-I	0.950
		107	0.140	Taila-I	0.140

18/2/19
S.O. (L&R)
BHARATPUR AREA

16/2/19
S.O. (SURVEY)
BHARATPUR AREA

16/2/19
REVENUE INSPECTOR
BHARATPUR O.C.P.

2/2/19
GENERAL MANAGER
BHARATPUR AREA

16/2/19
PROJECT OFFICER
BHARATPUR O.C.P.

MAHANADI COALFIELDS LIMITED
BHARATPUR AREA
LAND SCHEDULE OF KISORECHANDRAPUR VILLAGE- TENANCY LAND

		109	0.100	Taila-I	0.100
		131	0.280	Sarad-II	0.280
		133	0.080	Biali	0.080
		134	0.080	Biali	0.080
		135	0.080	Biali	0.080
		137	0.060	PaniMahar	0.060
		138	0.230	Sarad-III	0.230
		140	0.180	Sarad-I	0.180
		141	0.550	Sarad-I/2	0.550
		143	0.330	Sarad-II	0.330
		144	0.210	Sarad-II	0.210
		189	0.690	Sarad-III	0.690
		132/259	0.180	Sarad-III	0.180
		63	0.120	Sarad-III	0.120
		65	0.250	Sarad-II	0.250
		66	0.240	Sarad-II	0.240
		68	0.230	Sarad-II	0.230
		81	0.370	Sarad-I/7	0.370
		86	0.620	Sarad-I/2	0.620
		88	1.020	Sarad-I/4	1.020
		97	0.440	Taila-I	0.440
		98	0.280	Taila-I	0.280
		99	0.420	Taila-I	0.420
		28	9.450		9.450
6	6	153	0.350	Adi	0.350
		154	0.880	Jalasaya-II	0.880
		155	0.320	Adi	0.320
		204	0.360	Jalasaya-II	0.360
		15/251	0.130	Biali	0.130
		15/252	0.100	Sarad-III	0.100
		6	2.140		2.140
7	7	84	0.440	Sarad-I	0.440
		85/290	0.140	Sarad-I	0.140
		2	0.580		0.580
8	8	217	0.980	Taila-I	0.450
		1	0.980		0.450
9	9	69	0.240	Sarad-II	0.240
		1	0.240		0.240

S/O. (L&R)
S.O. (L&R)
BHARATPUR AREA

S/O. (SURVEY)
S.O. (SURVEY)
BHARATPUR AREA

REVENUE INSPECTOR
REVENUE INSPECTOR
BHARATPUR O.C.P.

GENERAL MANAGER
GENERAL MANAGER
BHARATPUR AREA

PROJECT OFFICER
PROJECT OFFICER
BHARATPUR O.C.P.

**MAHANADI COALFIELDS LIMITED
BHARATPUR AREA**

LAND SCHEDULE OF KISORECHANDRAPUR VILLAGE- TENANCY LAND

10	10	150/285	0.130	Sarad-III	0.130
		1	0.130		0.130
11	11	1	1.010	Taila-II	0.500
		13	0.060	Taila-I	0.060
		2/287	0.320	Rasta	0.160
		3	1.390		0.720
12	12	83	0.260	Sarad-I	0.260
		103	0.300	Taila-I	0.300
		118	0.140	Taila-I	0.140
		119	0.110	Sarad-III	0.110
		130	0.250	Sarad-II	0.250
		145	0.090	Sarad-II	0.090
		146	0.300	Sarad-II	0.300
		152	0.170	Sarad-II	0.170
		151/250	0.150	Sarad-II	0.150
		186/260	0.180	Sarad-III	0.180
		150/262	0.380	Sarad-III	0.380
		11	2.330		2.330
		13	13	85	0.220
165/292	0.200			Sarad-I	0.200
165/294	0.040			Sarad-I	0.040
3	0.460				0.460
14	14	218	0.340	Bagayat-II	0.340
		1	0.340		0.340
15	15	139	0.200	Sarad-II	0.200
		16/296	0.380	Sarad-III	0.380
		2	0.580		0.580
16	17	64	0.240	Sarad-II	0.240
		70	0.300	Sarad-II	0.300
		72	0.190	Sarad-II	0.190
		74	0.170	Sarad-II	0.170
		142	0.200	Sarad-I	0.200
		231	0.110	Sarad-III/2	0.110
		6	1.210		1.210
17	18	172	0.120	Taila-I	0.120
		173	0.250	Sarad-III	0.250
		174	0.250	Sarad-II	0.250
		175	0.390	Sarad-III	0.390
		179	0.130	Taila-I	0.130
		180	0.090	Sarad-III	0.090
		181	0.120	Biail	0.120

[Signature]
S.O. (L&R)
BHARATPUR AREA

[Signature]
S.O. (SURVEY)
BHARATPUR AREA

[Signature]
REVENUE INSPECTOR
BHARATPUR O.C.P.

[Signature]
GENERAL MANAGER
BHARATPUR AREA


[Signature]
PROJECT OFFICER
BHARATPUR O.C.P.

**MAHANADI COALFIELDS LIMITED
BHARATPUR AREA**

LAND SCHEDULE OF KISORECHANDRAPUR VILLAGE- TENANCY LAND

		182	0.110	Taila-I	0.110
		183	0.120	Sarad-III	0.120
		184	0.620	Taila-I	0.620
		190	0.400	Taila-II	0.400
		193	0.290	Sarad-II	0.290
		194	0.390	Sarad-III	0.390
		195	0.410	Sarad-I	0.410
		196	0.530	Sarad-II	0.530
		197	2.450	Taila-I	0.650
		158/238	0.150	Taila-I	0.150
		171/239	0.440	Taila-I	0.440
		196/240	0.200	Biali	0.200
		191/247	0.260	Taila-I	0.260
		169/255	0.050	Sarad-II	0.050
		169/256	0.080	Sarad-II	0.080
		167/257	0.130	Sarad-III	0.130
		23	7.980		6.180
18	19	132	0.120	Sarad-III	0.120
		1	0.120		0.120
19	20	58	0.120	Sarad-II	0.030
		75	0.400	Sarad-II	0.400
		80	0.200	Sarad-II	0.200
		101	1.110	Taila-I	1.110
		120	0.130	Sarad-III	0.130
		121	0.100	Sarad-I	0.100
		127	0.180	Sarad-I	0.180
		128	0.160	Sarad-II	0.160
		129	0.360	Sarad-III	0.360
		186	0.150	Sarad-III	0.150
		10	2.910		2.820
20	21	12	0.260	Taila-I	0.260
		17	0.150	Taila-I	0.150
		18	0.120	Taila-I	0.120
		110	0.120	Taila-I	0.120
		111	0.130	Biali	0.130
		112	0.130	Sarad-III	0.130
		116	0.180	Taila-I	0.180
		117	0.220	Taila-I	0.220
		187	0.320	Biali	0.320
		188	0.240	Sarad-III	0.240
		198	0.200	Taila-I	0.110
		110/234	0.120	Taila-I	0.120


S.O. (L&R)
BHARATPUR AREA


S.O. (SURVEY)
BHARATPUR AREA


REVENUE INSPECTOR
BHARATPUR O.C.P.


GENERAL MANAGER
BHARATPUR AREA


PROJECT OFFICER
BHARATPUR O.C.P.

**MAHANADI COALFIELDS LIMITED
BHARATPUR AREA**

LAND SCHEDULE OF KISORECHANDRAPUR VILLAGE- TENANCY LAND

		188/241	0.300	Sarad-III	0.300		
		13	2.490		2.400		
21	22	160	0.100	Sarad-III	0.100		
		161	0.160	Sarad-II	0.160		
		162	0.400	Sarad-I	0.400		
		163	0.480	Sarad-I	0.480		
		164	0.840	Sarad-I/4	0.840		
		165	0.400	Sarad-I	0.400		
		166	0.440	Sarad-I	0.440		
		177	0.460	Sarad-III	0.460		
		178	0.110	Taila-I	0.110		
		85/291	0.110	Sarad-I	0.110		
		165/293	0.090	Sarad-I	0.090		
		165/295	0.070	Taila-I	0.070		
				12	3.660		3.660
		22	23	156	0.240	Sarad-III	0.240
157	0.160			Bagayat-II	0.160		
158	0.040			Biali	0.040		
159	0.300			Sarad-III	0.300		
167	0.110			Sarad-III	0.110		
168	0.090			Taila-I	0.090		
169	0.220			Sarad-II	0.220		
170	0.080			Sarad-I	0.080		
171	0.180			Sarad-II	0.180		
176	0.420			Sarad-III	0.420		
158/237	0.080			Taila-II	0.080		
169/273	0.100			Sarad-II	0.100		
				12	2.020		2.020
23	24			158/268	0.100	Sarad-III	0.100
		156/269	0.040	Sarad-III	0.040		
		157/270	0.180	Taila-II	0.180		
		159/271	0.040	Taila-I	0.040		
		168/272	0.060	Sarad-II	0.060		
		169/274	0.120	Sarad-III	0.120		
		158/279	0.080	Bagayat-II	0.080		
				7	0.620		0.620
24	25	115	0.060	Sarad-II	0.060		
		223	0.300	Taila-I	0.450		
		217/244	0.040	Taila-I	0.040		
				3	0.400		0.550
25	26	78	0.820	Sarad-II/4	0.820		
		82	0.550	Sarad-I/2	0.550		

[Signature]
S.O. (L&R)
BHARATPUR AREA

[Signature]
S.O. (SURVEY)
BHARATPUR AREA

[Signature]
REVENUE INSPECTOR
BHARATPUR O.C.P.

[Signature]
GENERAL MANAGER
BHARATPUR AREA

[Signature]
PROJECT OFFICER
BHARATPUR O.C.P.

MAHANADI COALFIELDS LIMITED
BHARATPUR AREA
LAND SCHEDULE OF KISORECHANDRAPUR VILLAGE- TENANCY LAND

		90	0.680	Sarad-II	0.680
		92	0.270	PaniMahar	0.270
		93	0.200	Sarad-III	0.200
		94	1.420	Taila-I	1.420
		88/265	0.080	Sarad-I	0.080
		83/282	0.240	Sarad-I	0.240
		8	4.260		4.260
26	27	100	0.240	Taila-I	0.240
		148	0.260	Sarad-II	0.260
		149	0.410	Sarad-I	0.410
		150	0.330	Sarad-III	0.330
		151	0.650	Sarad-II	0.650
		125/235	0.120	Sarad-III	0.120
		158/236	0.220	Taila-I	0.220
		7	2.230		2.230
27	28	14	0.210	Biali	0.210
		1	0.210		0.210
28	28/11	81/368	0.040	Sarad-I/7	0.040
		1	0.040		0.040
29	28/20	191/318	0.100	Taila-II	0.100
		192/319	0.090	Sarad-III	0.090
		186/320	0.090	Sarad-III	0.090
		3	0.280		0.280
30	28/23	115/324	0.070	Sarad-II	0.070
		1	0.070		0.070
31	28/24	122/351	0.060	Sarad-II	0.060
		1	0.060		0.060
32	28/25	115/325	0.040	Sarad-II	0.040
		122/352	0.020	Sarad-II	0.020
		2	0.060		0.060
33	28/26	115/326	0.070	Sarad-II	0.070
		1	0.070		0.070
34	28/27	115/327	0.060	Sarad-II	0.060
		1	0.060		0.060
35	28/28	115/328	0.060	Sarad-II	0.060
		1	0.060		0.060
36	28/31	39/357	0.080	Taila-I	0.080
		1	0.080		0.080
37	28/37	98/366	0.130	Gharabari-I	0.130
		140/365	0.090	Sarad-I	0.090
		2	0.220		0.220
38	28/38	100/369	0.160	Taila-I	0.160

[Signature]
S.O. (L&R)
BHARATPUR AREA

[Signature]
S.O. (SURVEY)
BHARATPUR AREA

[Signature]
REVENUE INSPECTOR
BHARATPUR O.C.P.

[Signature]
GENERAL MANAGER
BHARATPUR AREA

[Signature]
PROJECT OFFICER
BHARATPUR O.C.P.

**MAHANADI COALFIELDS LIMITED
BHARATPUR AREA**

LAND SCHEDULE OF KISORECHANDRAPUR VILLAGE- TENANCY LAND

		100/372	0.080	Gharabari-I	0.080
		2	0.240		0.240
39	28/39	100/370	0.480	Taila-I	0.480
		100/373	0.080	Gharabari-I	0.080
		2	0.560		0.560
40	28/40	100/371	0.160	Taila-I	0.160
		100/374	0.080	Gharabari-I	0.080
		2	0.240		0.240
41	28/41	104/375	0.180	Taila-I	0.180
		104/395	0.100	Gharabari	0.100
		2	0.280		0.280
42	28/42	63/376	0.080	Gharabari	0.080
		1	0.080		0.080
43	28/44	103/379	0.040	Taila-I	0.040
		103/385	0.040	Gharabari-I	0.040
		2	0.080		0.080
44	28/45	104/381	0.080	Taila-I	0.080
		1	0.080		0.080
45	28/46	104/382	0.080	Gharabari-I	0.080
		1	0.080		0.080
46	28/47	104/383	0.080	Gharabari-I	0.080
		1	0.080		0.080
47	28/48	104/384	0.080	Taila-I	0.080
		1	0.080		0.080
48	28/49	125/389	0.010	Taila-II	0.010
		125/412	0.080	Gharabari	0.080
		2	0.090		0.090
49	28/50	125/266	0.010	Taila-II	0.010
		125/413	0.080	Gharabari	0.080
		2	0.090		0.090
50	28/51	103/386	0.120	Gharabari	0.120
		1	0.120		0.120
51	28/52	103/387	0.120	Gharabari	0.120
		1	0.120		0.120
52	28/53	103/388	0.120	Gharabari	0.120
		1	0.120		0.120
53	28/54	142/390	0.200	Sarad-I	0.200
		1	0.200		0.200
54	28/55	74/391	0.170	Sarad-II	0.170
		1	0.170		0.170
55	28/56	59	0.180	Sarad-II	0.230
		1	0.180		0.230

[Signature]
S.O. (L&R)
BHARATPUR AREA

[Signature]
S.O. (SURVEY)
BHARATPUR AREA

[Signature]
REVENUE INSPECTOR
BHARATPUR O.C.P.


[Signature]
GENERAL MANAGER
BHARATPUR AREA


[Signature]
PROJECT OFFICER
BHARATPUR O.C.P.

MAHANADI COALFIELDS LIMITED
BHARATPUR AREA
LAND SCHEDULE OF KISORECHANDRAPUR VILLAGE- TENANCY LAND

56	28/57	104/392	0.080	Taila-I	0.080
		1	0.080		0.080
57	28/61	104/398	0.100	Gharabari	0.100
		1	0.100		0.100
58	28/62	104/399	0.080	Gharabari	0.080
		1	0.080		0.080
59	28/63	104	0.060	Gharabari	0.060
		1	0.060		0.060
60	28/65	100/400	0.200	Taila-I	0.200
		1	0.200		0.200
61	28/66	100/401	0.120	Taila-I	0.120
		1	0.120		0.120
62	28/68	100/403	0.200	Taila-I	0.200
		100/406	0.200	Gharabari	0.200
		2	0.400	0.400	
63	28/69	103/404	0.120	Taila-I	0.120
		1	0.120		0.120
64	28/70	103/405	0.120	Taila-I	0.120
		1	0.120		0.120
65	28/73	148/411	0.160	Sarad-II	0.160
		1	0.160		0.160
66	28/74	16/414	0.080	Sarad-III	0.080
		1	0.080		0.080
67	28/76	100/416	0.080	Taila-I	0.080
		1	0.080		0.080
68	29/6	123	0.390	Gharabari	0.390
		1	0.390		0.390
69	29/7	109/267	0.420	Gharabari-I	0.420
		1	0.420		0.420
70	29/11	90/307	0.120	Gharabari-I	0.120
		94/309	0.080	Gharabari-I	0.080
		2	0.200	0.200	
71	29/12	94/308	0.200	Gharabari-I	0.200
		1	0.200		0.200
72	29/13	94/310	0.200	Gharabari-I	0.200
		1	0.200		0.200
TOTAL AREA			64.580		61.000


S.O. (L&R)
BHARATPUR AREA


S.O. (SURVEY)
BHARATPUR AREA


REVENUE INSPECTOR
BHARATPUR O.C.P.



GENERAL MANAGER
BHARATPUR AREA


PROJECT OFFICER
BHARATPUR O.C.P.

MAHANADI COALFIELDS LIMITED
BHARATPUR AREA
LAND SCHEDULE OF KISORECHANDRAPUR VILLAGE- GOVT. NON-FOREST LAND

SL NO	KHATA NO.	PLOT NO.	TOTAL AREA IN ACR	KISAM	AREA REQUIRED IN ACR
1	29	222	0.120	Sarad-III	0.120
		3	0.120		0.120
2	30	215	1.270	Nala	0.220
		221	0.480	Nala	0.480
		2	1.750		0.700
3	31	76	0.260	Rasta	0.260
		89	0.320	Rasta	0.320
		124	0.090	Rasta	0.090
		126	0.150	Danda	0.150
		147	0.120	Danda	0.120
		5	0.940		0.940
4	32	61	0.220	Mahara	0.200
		62	0.200	Mahara	0.200
		96	0.470	Mahara	0.470
		108	0.390	PaniMahar	0.390
		216	0.160	Gochar	0.160
		219	0.670	SarbaSadharanJogya	0.670
		220	1.160	Gochar	1.160
		214/242	0.810	Gochar	0.100
		217/246	0.350	Gochar	0.350
		218/249	0.480	Bagayat-II	0.480
	TOTAL AREA	4.910		4.180	


S.O. (L&R)
BHARATPUR AREA



S.O. (SURVEY)
BHARATPUR AREA


REVENUE INSPECTOR
BHARATPUR O.C.P.


GENERAL MANAGER
BHARATPUR AREA


PROJECT OFFICER
BHARATPUR O.C.P.


Tahasildar
Talcher


Ushar

MAHANADI COALFIELDS LIMITED
BHARATPUR AREA
LAND SCHEDULE OF SATYABADIPUR VILLAGE- TENANCY LAND

SL NO	KHATA NO.	PLOT NO.	TOTAL AREA	KISAM	AREA REQUIRED
1	1	140	0.100	Sarad-III	0.100
		149	0.850	Taila-II	0.850
		2	0.950		0.950
2	2	72	0.210	Sarad-III	0.210
		77/267	0.060	Sarad-III	0.060
		2	0.270		0.270
3	3	196/226	0.250	Sarad-III	0.250
		198/229	0.800	Sarad-III	0.800
		2	1.050		1.050
4	4	119	1.020	Sarad-III	0.420
		121	0.660	Sarad-III	0.660
		78/211	0.420	Taila-II	0.420
		3	2.100		1.500
5	5	178	0.240	Sarad-III	0.240
		179	0.080	Sarad-III	0.080
		182	0.400	Sarad-III	0.400
		207	0.170	Sarad-III	0.170
		208	0.140	Sarad-III	0.140
		209	0.210	Sarad-III	0.210
		187/240	0.350	Taila-II	0.350
		187/241	0.120	Sarad-III	0.120
		187/242	0.060	Taila-II	0.060
		9	1.770		1.770
6	6	126	0.400	Taila-II	0.400
		1	0.400		0.400
7	7	56	0.060	Sarad-III	0.060
		57	0.060	Sarad-III	0.060
		59	0.100	Sarad-III	0.100
		123	0.210	Sarad-III	0.210
		136	0.080	Sarad-III	0.080
		138/256	0.080	Sarad-III	0.080
		48/257	0.090	Sarad-III	0.090
		52/260	0.110	Sarad-III	0.110
		8	0.790		0.790
8	8	117	0.410	Sarad-III	0.410
		1	0.410		0.410
9	9	131	1.000	Sarad-III	1.000
		1	1.000		1.000
10	11	41/253	0.090	Sarad-III	0.090
		1	0.090		0.090

[Signature]
S.O. (L&R)
BHARATPUR AREA

[Signature]
S.O. (SURVEY)
BHARATPUR AREA

[Signature]
REVENUE INSPECTOR
BHARATPUR O.C.P.

[Signature]
GENERAL MANAGER
BHARATPUR AREA

[Signature]
PROJECT OFFICER
BHARATPUR O.C.P.

**MAHANADI COALFIELDS LIMITED
BHARATPUR AREA
LAND SCHEDULE OF SATYABADIPUR VILLAGE- TENANCY LAND**

11	12	144	0.150	Taila-I	0.150
		145	0.950	Taila-I	0.950
		158	0.160	Sarad-III	0.160
		3	1.260		1.260
12	13	127	0.300	Taila-II	0.300
		1	0.300		0.300
13	14	188	0.210	Sarad-III	0.210
		189	0.060	Adi	0.060
		190	0.200	Jalasaya-II	0.200
		191	0.020	Adi	0.020
		192	0.060	Sarad-III	0.060
		193	0.180	Sarad-III	0.180
		194	0.110	Sarad-III/3	0.110
		195	0.540	Sarad-III/3	0.540
		196	0.780	Sarad-III/3	0.780
		198	0.160	Sarad-III	0.160
		199	0.180	Sarad-III	0.180
		200	0.060	Sarad-III	0.060
		201	0.060	Sarad-III	0.060
		202	0.360	Sarad-III	0.360
		203	0.370	Sarad-III	0.370
		204	0.540	Sarad-III	0.540
		205	0.510	Sarad-III	0.510
		17	4.400		4.400
14	15	71/231	0.220	Sarad-III	0.220
		1	0.220		0.220
15	16	75	0.340	Sarad-III	0.340
		1	0.340		0.340
16	17	76	0.340	Sarad-III	0.340
		1	0.340		0.340
17	18	143	0.130	Sarad-I	0.130
		157	0.190	Sarad-III	0.190
		44/262	0.050	Sarad-III	0.050
		3	0.370		0.370
18	19	49	0.110	Sarad-III	0.110
		55	0.060	Sarad-III	0.060
		58	0.150	Sarad-III	0.150
		125	0.190	Sarad-III	0.190
		139	0.090	Sarad-III	0.090
		137/255	0.100	Sarad-III	0.100
		52/258	0.110	Sarad-III	0.110
		52/259	0.050	Sarad-III	0.050

18/2/19
S.O. (L&R)
BHARATPUR AREA

16/02/19
S.O. (SURVEY)
BHARATPUR AREA

16/2/19
REVENUE INSPECTOR
BHARATPUR O.C.P.

18/2/19
GENERAL MANAGER
BHARATPUR AREA

16/2/19
PROJECT OFFICER
BHARATPUR O.C.P.

MAHANADI COALFIELDS LIMITED
BHARATPUR AREA
LAND SCHEDULE OF SATYABADIPUR VILLAGE- TENANCY LAND

		8	0.860		0.860
19	20	77	0.360	Sarad-III	0.360
		1	0.360		0.360
20	21	70	0.020	Sarad-III	0.020
		1	0.020		0.020
21	22	39	0.210	Sarad-III	0.210
		40	0.390	Sarad-III	0.390
		2	0.600		0.600
22	23	60	0.270	Sarad-III	0.270
		61	0.080	Sarad-III	0.080
		62	0.280	Sarad-III	0.280
		65	0.470	Sarad-III	0.470
		66	0.140	Sarad-III	0.140
		67	0.160	Sarad-III	0.160
		69	0.290	Sarad-III	0.290
		72/222	0.200	Sarad-III	0.200
		41/230	0.320	Sarad-III	0.320
		61/232	0.080	Sarad-III	0.080
		10	2.290		2.290
23	24	41/224	0.020	Sarad-III	0.020
		1	0.020		0.020
24	25	74	0.260	Sarad-III	0.260
		77/266	0.080	Sarad-III	0.080
		2	0.340		0.340
25	26	135	0.500	Sarad-III	0.500
		1	0.500		0.500
26	29	53	0.030	Sarad-III	0.030
		54	0.080	Sarad-III	0.080
		124	0.200	Sarad-III	0.200
		137	0.090	Sarad-III	0.090
		141	0.580	Taila-I	0.580
		150	0.270	Taila-II	0.270
		160	0.160	Sarad-III	0.160
		163	0.160	Sarad-III	0.160
		8	1.570		1.570
27	30	120	0.260	Sarad-III	0.260
		132	0.445	Taila-II	0.445
		133	0.510	Biali	0.510
		121/233	0.110	Sarad-III	0.110
		4	1.325		1.325
28	31	187	0.280	Sarad-III	0.280
		1	0.280		0.280

[Signature]
S.O. (L&R)
BHARATPUR AREA

[Signature]
S.O. (SURVEY)
BHARATPUR AREA

[Signature]
REVENUE INSPECTOR
BHARATPUR O.C.P.

[Signature]
GENERAL MANAGER
BHARATPUR AREA

[Signature]
PROJECT OFFICER
BHARATPUR O.C.P.

MAHANADI COALFIELDS LIMITED
BHARATPUR AREA
LAND SCHEDULE OF SATYABADIPUR VILLAGE- TENANCY LAND

29	32	47	0.380	Sarad-III	0.380
		48	0.060	Sarad-III	0.060
		50	0.020	Sarad-III	0.020
		51	0.020	Sarad-III	0.020
		52	0.050	Sarad-III	0.050
		122	0.200	Sarad-III	0.200
		138	0.080	Sarad-III	0.080
		136/254	0.100	Sarad-III	0.100
		8	0.910		0.910
30	34	151	0.150	Taila-II	0.150
		152	0.170	Taila-II	0.170
		166	0.060	Taila-II	0.060
		167	0.160	Taila-II	0.160
		170	1.780	Taila-II	1.780
		171	0.100	Sarad-III	0.100
		172	0.240	Sarad-III	0.240
		173	0.310	Sarad-III	0.310
		174	0.310	Sarad-III	0.310
		176	0.260	Sarad-III	0.260
		177	0.140	Sarad-III	0.140
		180	0.070	Sarad-III	0.070
		181	0.040	Sarad-III	0.040
		13	3.790		3.790
31	39	68/213	0.420	Taila-II	0.420
		65/220	0.060	Sarad-III	0.060
		2	0.480		0.480
32	40	41/263	0.300	Sarad-III	0.300
		1	0.300		0.300
33	41	63	0.510	Sarad-III	0.510
		64	0.370	Sarad-III	0.370
		110	0.560	Sarad-III	0.350
		111	0.220	Sarad-III	0.050
		4	1.660		1.280
34	41/1	65/220/268	0.080	Sarad-III	0.080
		1	0.080		0.080
35	41/6	41/270	0.100	Sarad-III	0.100
		41/275	0.080	Gharabari-I	0.080
		2	0.180		0.180
36	41/7	41/271	0.100	Sarad-III	0.100
		41/273	0.080	Gharabari-I	0.080
		2	0.180		0.180
37	41/8	41/272	0.100	Sarad-III	0.100

[Signature]
S.O. (L&R)
BHARATPUR AREA

[Signature]
S.O. (SURVEY)
BHARATPUR AREA

[Signature]
REVENUE INSPECTOR
BHARATPUR O.C.P.

[Signature]
GENERAL MANAGER
BHARATPUR AREA

[Signature]
PROJECT OFFICER
BHARATPUR O.C.P.

MAHANADI COALFIELDS LIMITED
BHARATPUR AREA
LAND SCHEDULE OF SATYABADIPUR VILLAGE- TENANCY LAND

		41/274	0.080	Gharabari-I	0.080
		2	0.180		0.180
38	41/12	149/278	0.160	Taila-II	0.160
		149/285	0.160	Gharabari	0.160
		2	0.320		0.320
39	41/13	41/279	0.040	Sarad-III	0.040
		1	0.040		0.040
40	41/14	41/280	0.080	Sarad-III	0.080
		1	0.080		0.080
41	41/15	41/281	0.040	Gharabari	0.040
		1	0.040		0.040
42	41/16	41/282	0.080	Gharabari	0.080
		1	0.080		0.080
43	41/17	41/283	0.110	Sarad-III	0.110
		41/284	0.080	Gharabari	0.080
		2	0.190		0.190
44	41/18	183	0.200	Sarad-III	0.200
		206	0.540	Sarad-III	0.540
		210	0.500	Sarad-III	0.500
		3	1.240		1.240
45	41/19	70/286	0.010	Gharabari	0.010
		1	0.010		0.010
46	41/20	70/287	0.020	Gharabari	0.020
		1	0.020		0.020
47	41/21	70/288	0.010	Gharabari	0.010
		1	0.010		0.010
48	41/30	147/298	0.095	Gharabari	0.095
		1	0.095		0.095
49	41/31	147/299	0.090	Gharabari	0.090
		1	0.090		0.090
50	41/33	149/301	0.160	Taila-II	0.160
		1	0.160		0.160
51	41/34	70/302	0.040	Gharabari	0.040
		1	0.040		0.040
52	41/35	70/303	0.080	Gharabari	0.080
		1	0.080		0.080
53	41/38	161/309	0.080	Sarad-III	0.080
		1	0.080		0.080
54	41/39	161	0.080	Sarad-III	0.080
		1	0.080		0.080
55	41/42	147/311	0.090	Taila-II	0.090
		1	0.090		0.090

[Signature]
S.O. (L&R)
BHARATPUR AREA

[Signature]
S.O. (SURVEY)
BHARATPUR AREA

[Signature]
REVENUE INSPECTOR
BHARATPUR O.C.P.

[Signature]
GENERAL MANAGER
BHARATPUR AREA

[Signature]
PROJECT OFFICER
BHARATPUR O.C.P.

MAHANADI COALFIELDS LIMITED
BHARATPUR AREA
LAND SCHEDULE OF SATYABADIPUR VILLAGE- TENANCY LAND

56	41/43	147	0.095	Taila-II	0.095
		1	0.095		0.095
57	41/44	133/312	0.100	Biali	0.100
		1	0.100		0.100
58	41/45	132/313	0.120	Taila-II	0.120
		1	0.120		0.120
59	41/46	133/314	0.100	Biali	0.100
		1	0.100		0.100
60	41/47	132/315	0.120	Taila-II	0.120
		1	0.120		0.120
61	41/48	132/316	0.215	Taila-II	0.215
		1	0.215		0.215
62	41/49	133/317	0.100	Biali	0.100
		1	0.100		0.100
63	41/50	133/318	0.100	Biali	0.100
		1	0.100		0.100
64	41/51	70/319	0.020	Sarad-III	0.020
		70/320	0.030	Sarad-III	0.030
		2	0.050		0.050
65	41/52	133/321	0.100	Biali	0.100
		1	0.100		0.100
66	41/53	70/322	0.020	Sarad-III	0.020
		70/323	0.020	Sarad-III	0.020
		2	0.040		0.040
67	41/54	70/324	0.020	Sarad-III	0.020
		1	0.020		0.020
68	41/55	70/325	0.020	Sarad-III	0.020
		1	0.020		0.020
69	41/56	70/326	0.040	Sarad-III	0.040
		1	0.040		0.040
TOTAL AREA			35.950		34.970

18219
S.O. (L&R)
BHARATPUR AREA

18219
S.O. (SURVEY)
BHARATPUR AREA


18219
REVENUE INSPECTOR
BHARATPUR O.C.P.


18219
GENERAL MANAGER
BHARATPUR AREA

18219
PROJECT OFFICER
BHARATPUR O.C.P.

MAHANADI COALFIELDS LIMITED
BHARATPUR AREA
LAND SCHEDULE OF SATYABADIPUR VILLAGE- GOVT. NON-FOREST LAND


SL. No.	KHATA NO.	PLOT NO.	TOTAL AREA	KISAM	AREA REQUIRED
1	42	169	0.190	Taila-II	0.190
		186	0.060	Biali	0.060
		187/214	0.100	Sarad-III	0.100
		78/215	0.810	Taila-II	0.810
		76/216	0.600	Sarad-III	0.600
		135/219	0.340	Sarad-III	0.340
		73/221	0.070	Sarad-I	0.070
		126/223	0.060	Sarad-III	0.060
		187/234	0.130	Taila-II	0.130
		187/235	0.080	Biali	0.080
		187/236	0.300	Taila-II	0.300
		187/237	0.070	Taila-II	0.070
		187/239	0.150	Biali	0.150
		44	0.050	Sarad-III	0.050
		45	0.100	Sarad-III	0.100
		46	0.070	Sarad-III	0.070
		68	0.300	Sarad-III	0.300
		71	0.450	Sarad-III	0.450
		78	0.290	Sarad-III	0.290
		130	0.230	Sarad-III	0.230
		187/243	0.120	Sarad-III	0.120
		187/244	0.090	Sarad-III	0.090
		187/246	0.370	Taila-II	0.370
		187/247	0.100	Sarad-III	0.100
		187/248	0.390	Sarad-III	0.390
		187/249	0.120	Biali	0.120
		187/250	0.080	Taila-II	0.080
		206/251	0.290	Sarad-III	0.290
		134	0.630	Sarad-III	0.630
		142	0.120	Sarad-I	0.120
		146	0.220	Taila-I	0.220
		153	0.260	Taila-II	0.260
		154	0.340	Taila-II	0.340
156	0.200	Sarad-III	0.200		
159	0.160	Sarad-III	0.160		
162	0.170	Sarad-III	0.170		
164	0.060	Sarad-III	0.060		


S.O. (L&R)
BHARATPUR AREA


S.O. (SURVEY)
BHARATPUR AREA


REVENUE INSPECTOR
BHARATPUR O.C.P.


GENERAL MANAGER
BHARATPUR AREA


PROJECT OFFICER
BHARATPUR O.C.P.

MAHANADI COALFIELDS LIMITED
BHARATPUR AREA
LAND SCHEDULE OF SATYABADIPUR VILLAGE- GOVT. NON-FOREST LAND

		168	0.160	Talla-II	0.160
		38	8.330		8.330
2	43	79	1.890	Danda	1.150
		1	1.890		1.150
3		34	0.100	Adi	0.100
		35	0.520	Jalasaya-II	0.520
		36	0.160	Adi	0.160
		37	1.220	BastiJogya	0.820
		38	0.400	UnantaJojanaJogya	0.400
		41	0.240	UnantaJojanaJogya	0.240
		42	0.090	Gochar	0.090
		43	0.110	Gochar	0.110
		73	0.720	Jalasaya-I	0.720
	44	128	0.240	SarbasadharanJogya	0.240
		129	0.040	Mahara	0.040
		148	0.280	Mahara	0.280
		155	1.250	Gochar	1.250
		175	0.260	Mahara	0.260
		184	0.220	Mahara	0.220
		185	0.490	Mahara	0.490
		197	0.180	Mahara	0.180
		197/227	0.080	Kenal	0.080
		187/228	0.510	SarbasadharanJogya	0.510
		187/238	0.080	Mahara	0.080
		141/261	0.070	Gochar	0.070
TOTAL AREA			7.260		6.860

[Signature]
 18/2/19
 S.O. (L&R)
 BHARATPUR AREA

[Signature]
 16/2/19
 S.O. (SURVEY)
 BHARATPUR AREA

[Signature]
 16/2/19
 REVENUE INSPECTOR
 BHARATPUR O.C.P.

[Signature]
 2/1/19
 GENERAL MANAGER
 BHARATPUR AREA

[Signature]
 13/1/19
 PROJECT OFFICER
 BHARATPUR O.C.P.

[Signature]
 13/1/19
 Tahasildar
 Talcher

G-8

**MAHANADI COALFIELDS LIMITED
BHARATPUR AREA
LAND SCHEDULE OF SATYABADIPUR VILLAGE- FOREST LAND**

SL NO	KHATA NO.	PLOT NO.	TOTAL AREA	KISAM	AREA REQUIRED
1	44	165	1.190	GramyaJangal	1.190
		187/245	1.320	GramyaJangal	1.320
TOTAL AREA			2.510		2.510

[Signature]
18219

S.O. (L&R)
BHARATPUR AREA

[Signature]
14/02/19

S.O. (SURVEY)
BHARATPUR AREA

[Signature]
16/2/11

REVENUE INSPECTOR
BHARATPUR O.C.P.

[Signature]
21/2

GENERAL MANAGER
BHARATPUR AREA

[Signature]
13/2/19

PROJECT OFFICER
BHARATPUR O.C.P.

**Tahasildar
Talcher**

[Signature]
Amr

**MAHANADI COALFIELDS LIMITED
BHARATPUR AREA
LAND SCHEDULE OF NAKEIPASI VILLAGE- TENANCY LAND**

Sl. No.	KHATA NO.	PLOT NO.	TOTAL AREA	KISAM	AREA REQ.
1	1	1336	0.090	Sarad-II	0.090
		1739	0.020	Gharabari	0.020
		2099	0.080	Sarad-II	0.080
		2151	0.160	Sarad-II	0.160
		2157	0.080	Sarad-II	0.080
		2169/298	0.100	Sarad-II	0.100
2	3	1588/2947	0.120	Taila-I	0.120
		1105/3203	0.080	Sarad-I	0.080
		2700	0.020	Sarad jala-I	0.020
		1008/3266	0.120	Sarad-I	0.120
		1284/3267	0.150	Sarad jala-I	0.150
		1360/3269	0.170	Sarad-II	0.170
3	4	2230	0.150	Sarad-II	0.150
4	5	842	0.140	Sarad-	0.070
		1264	0.150	Sarad-II	0.150
		1472	0.080	Sarad-II	0.080
		1643	0.070	Sarad-	0.070
		1717	0.030	Gharabari	0.030
		1725	0.030	Rastha	0.030
5	6	228	0.160	Sarad-II	0.080
		718	0.080	Sarad-III	0.080
		719	0.080	Sarad-III	0.080
		720	0.090	Sarad-III	0.090
		721	0.030	Patifa	0.030
		1474	0.030	Sarad-II	0.030
		1521	0.020	Sarad-III	0.020
		1522	0.080	Sarad-III	0.080
		1603	0.010	Gharabari	0.010
		1604	0.010	Gharabari	0.010
		1605	0.010	Gharabari	0.010
		1719	0.010	Rastha	0.010

[Signature]
2.5.19
S.O. (L&R)
BHARATPUR AREA

[Signature]
S.O. (SURVEY)
BHARATPUR AREA

[Signature]
REVENUE INSPECTOR
BHARATPUR O.C.P.

[Signature]
GENERAL MANAGER
BHARATPUR AREA

[Signature]
PROJECT OFFICER
BHARATPUR O.C.P.

**MAHANADI COALFIELDS LIMITED
BHARATPUR AREA
LAND SCHEDULE OF NAKEIPASI VILLAGE- TENANCY LAND**

		1720	0.010	Gharabari	0.010
		1721	0.010	Gharabari	0.010
		1722	0.020	Gharabari	0.020
		1723	0.030	Gharabari	0.030
		1724	0.030	Gharabari	0.030
		1983	0.100	Sarad-III	0.100
		1990	0.090	Sarad-III	0.090
		1991	0.050	Sarad-III	0.050
		2082	0.060	Sarad-II	0.060
		2083	0.080	Sarad-II	0.080
		2378	0.020	Talla-I	0.020
		2379	0.220	Sarad-III/4	0.220
		2382	0.310	Sarad-III/4	0.310
		817/2885	0.010	Sarad-II	0.010
6	7	1552	0.060	Sarad-III	0.060
7	8	2497/2915	0.130	Gharabari	0.130
		2521/2921	0.090	Sarad-III	0.090
		2521/2923	0.080	Sarad-III	0.080
		752	0.080	Sarad-III	0.080
		1057/3281	0.130	Sarad-II	0.130
		785	0.060	Sarad-II	0.060
		1293	0.100	Sarad-III	0.100
		1294	0.090	Sarad-III	0.090
		1299	0.160	Sarad-III	0.160
		1325	0.060	Sarad-II	0.060
		1333	0.120	Sarad-II	0.120
		2142	0.250	Sarad-II	0.250
		2261	0.170	Sarad-II	0.170
		2266	0.060	Sarad-II	0.060
		2285	0.090	Sarad-III	0.090
		2367	0.050	Sarad-III	0.050
		2498	0.180	Gharabari	0.180
		2521	0.500	Sarad-III	0.500

2.5.19
S.O. (L&R)
BHARATPUR AREA

2.5.19
S.O. (SURVEY)
BHARATPUR AREA

2.5.19
REVENUE INSPECTOR
BHARATPUR O.C.P.


2.5.19
GENERAL MANAGER
BHARATPUR AREA

2.5.19
PROJECT OFFICER
BHARATPUR O.C.P.

**MAHANADI COALFIELDS LIMITED
BHARATPUR AREA
LAND SCHEDULE OF NAKEIPASI VILLAGE- TENANCY LAND**

		2647	0.050	Taila-I	0.050
		2723	0.020	Sarad-I	0.020
		2753	0.040	Sarad-I	0.040
		2647/2881	0.050	Bial	0.050
		2276/2896	0.050	Sarad-III	0.050
		2277/2899	0.090	Taila-I	0.090
8	9	289	1.320	Bagayata-II	1.120
		1296	0.020	Jalasaya-II	0.020
		2526	0.520	Taila-I	0.520
		2498/2909	0.040	Rastha	0.040
9	13	2383	0.130	Sarad-III	0.130
		2384	0.090	Sarad-III	0.090
		2421	0.120	Sarad-III	0.120
		2423	0.120	Sarad-III	0.120
		2434	0.210	Sarad-III	0.210
		2435	0.210	Sarad-III	0.210
		2640	0.080	Gharbari	0.080
10	15	2779	0.770	Sarad-III	0.770
11	16	2437	0.160	Sarad-III	0.160
12	17	1475	0.050	Sarad-II	0.050
		1481	0.130	Sarad-III	0.130
		1487	0.150	Sarad-II	0.150
		1510	0.030	Sarad-III	0.030
		1884	0.140	Gharbari	0.140
		2086	0.130	Sarad-II	0.130
		2586	0.020	Sarad-III	0.020
		23/3133	0.140	Taila-I	0.140
		1879/3138	0.010	Gharbari	0.010
		2051/3140	0.030	Gharbari	0.030
13	18	298	1.410	Sarad-II/2	1.410
		352	0.480	Bial/11	0.480
		353	0.500	Taila-I	0.250


S.O. (L&R)
BHARATPUR AREA


S.O. (SURVEY)
BHARATPUR AREA


REVENUE INSPECTOR
BHARATPUR O.C.P.



GENERAL MANAGER
BHARATPUR AREA



PROJECT OFFICER
BHARATPUR O.C.P.

**MAHANADI COALFIELDS LIMITED
BHARATPUR AREA
LAND SCHEDULE OF NAKEIPASI VILLAGE- TENANCY LAND**

		435	2.800	Sarad-III/14	0.500
14	19	755	0.220	Sarad-II	0.220
		749/3261	0.220	Sarad-III	0.220
15	21	2731	0.020	Sarad Jala-I	0.020
16	22	12	0.080	Taila-I	0.080
		15	0.120	Taila-I	0.120
		20	0.150	Sarad-III	0.150
		1314	0.090	Sarad-II	0.090
		1365	0.110	Sarad-II	0.110
		1903	0.060	Gharbari	0.060
		1904	0.060	Gharbari	0.060
		1906	0.040	Gharbari	0.040
		1907	0.050	Gharbari	0.050
		1908	0.050	Gharbari	0.050
		2145	0.100	Sarad-II	0.100
17	23	1900	0.010	Rastha	0.010
		1905	0.010	Rastha	0.010
		2599	0.040	Sarad-III	0.040
		2650	0.040	Taila-I	0.040
		11/2928	0.060	Taila-I	0.060
		1859/3171	0.020	Rastha	0.020
18	24	422/3218	0.300	Sarad-III	0.300
19	25	2315	0.290	Taila-I	0.290
		2487/2933	0.140	Taila-I	0.140
		2905/2992	0.380	Taila-I	0.380
20	26	28	0.140	sarad-III/2	0.140
		48	0.150	sarad-II	0.150
		51	0.360	sarad-II	0.360
		59	0.190	sarad-III/2	0.190
		663	0.140	sarad-II	0.140
		731	0.080	sarad-III	0.080
		732	0.050	sarad-III	0.050
		1348	0.120	sarad-II	0.120


S.O. (L&R)
BHARATPUR AREA


S.O. (SURVEY)
BHARATPUR AREA


REVENUE INSPECTOR
BHARATPUR O.C.P.


GENERAL MANAGER
BHARATPUR AREA


PROJECT OFFICER
BHARATPUR O.C.P.

**MAHANADI COALFIELDS LIMITED
BHARATPUR AREA
LAND SCHEDULE OF NAKEIPASI VILLAGE- TENANCY LAND**

		1349	0.080	sarad-II	0.080
		1913	0.070	Gharbari	0.070
		1914	0.210	Gharbari	0.210
		2004	0.110	sarad-III	0.110
		2045	0.180	sarad-II	0.180
21	27	1938	0.140	Gharbari	0.140
		1952	0.070	Gharbari	0.070
22	28	52	0.070	sarad-III	0.070
		53	0.080	sarad-III	0.080
		54	0.080	sarad-III	0.080
		55	0.080	sarad-III	0.080
		56	0.060	sarad-III/2	0.060
		1727	0.070	Gharbari	0.070
		1728	0.030	Gharbari	0.030
		2011	0.050	sarad-III	0.050
		2012	0.050	sarad-III	0.050
		2013	0.140	sarad-III	0.140
		2014	0.040	sarad-III	0.040
		2015	0.100	sarad-III	0.100
		2016	0.360	sarad-III	0.360
		2018	0.130	sarad-III/4	0.130
		2019	0.130	sarad-III/4	0.130
		2020	0.050	Talla-I	0.050
		2075	0.030	sarad-II	0.030
		2076	0.150	sarad-III	0.150
		2077	0.080	sarad-III	0.080
		29/3189	0.060	Patita	0.060
23	29	13	0.080	Talla-I	0.080
		1322	0.070	sarad-II	0.070
		1412	0.100	sarad-II	0.100
		1892	0.020	Gharbari	0.020
		1893	0.020	Gharbari	0.020
		1894	0.020	Gharbari	0.020

2.5.19
S.O. (L&R)
BHARATPUR AREA

21/07/19
S.O. (SURVEY)
BHARATPUR AREA

A.S.P. 21/07/19
REVENUE INSPECTOR
BHARATPUR O.C.P.

[Signature]
GENERAL MANAGER
BHARATPUR AREA


[Signature]
PROJECT OFFICER
BHARATPUR O.C.P.

**MAHANADI COALFIELDS LIMITED
BHARATPUR AREA
LAND SCHEDULE OF NAKEIPASI VILLAGE- TENANCY LAND**

		1895	0.020	Gharbari	0.020
		1896	0.020	Rasta	0.020
		1901	0.060	Gharbari	0.060
		2105	0.040	sarad-II	0.040
		485/2830	0.240	Taila-I	0.240
		789/2887	0.070	sarad-III	0.070
		2036/3197	0.070	sarad-III	0.070
		701/3213	0.080	sarad-III	0.080
		492/3215	0.460	Taila-I	0.460
		1904/3241	0.010	Gharbari	0.010
		1900/3242	0.020	Gharbari	0.020
		252/3243	0.060	sarad-III	0.060
		665	0.180	sarad-II	0.180
		669	0.150	sarad-III	0.150
		713	0.160	sarad-III	0.160
		740	0.100	sarad-III	0.100
		844	0.080	sarad-III	0.060
24	30	1416	0.020	sarad-II	0.020
		2812/2935	0.050	sarad-III	0.050
25	31	1940	0.010	Gharbari	0.010
		1941	0.020	Gharbari	0.020
		1942	0.060	Gharbari	0.060
		1943	0.070	Gharbari	0.070
		1944	0.010	Gharbari	0.010
		1945	0.020	Gharbari	0.020
		1950	0.080	Gharbari	0.080
		1951	0.060	Gharbari	0.060
		2788	0.160	sarad-II	0.160
		2790	0.050	sarad-III	0.050
		2793	0.030	sarad-III	0.030
		2795	0.060	sarad-II	0.060
		2808	0.030	sarad-III	0.030
		2812	0.060	sarad-III	0.060


S.O. (L&R)
BHARATPUR AREA


S.O. (SURVEY)
BHARATPUR AREA


REVENUE INSPECTOR
BHARATPUR O.C.P.


GENERAL MANAGER
BHARATPUR AREA


PROJECT OFFICER
BHARATPUR O.C.P.

**MAHANADI COALFIELDS LIMITED
BHARATPUR AREA
LAND SCHEDULE OF NAKEIPASI VILLAGE- TENANCY LAND**

26	32	677	0.120	sarad-III	0.120
		705	0.050	sarad-III	0.050
		707	0.070	sarad-III	0.070
		709	0.050	sarad-III	0.050
		711	0.060	sarad-III	0.060
27	33	1558	0.150	sarad-III	0.150
		1916	0.140	Gharbari	0.140
28	34	1291	0.700	Sarad Jala-I	0.700
29	35	2276	0.170	sarad-III	0.170
		2358	0.210	sarad-II	0.210
		2364	0.060	sarad-III	0.060
		2267/2897	0.020	sarad-III	0.020
		2273/2901	0.070	Taila-I	0.070
		2498/2908	0.040	Gharbari	0.040
		2512/2918	0.310	sarad-III	0.310
		2521/2920	0.220	sarad-III	0.220
		2521/2922	0.080	sarad-III	0.080
		2647/2925	0.050	Biali	0.050
		2647/2927	0.060	Taila-I	0.060
30	36	1275	0.260	Sarad Jala-I	0.260
		1533	0.090	Taila-I	0.090
		1549	0.130	sarad-III	0.130
		1572	0.210	sarad-III	0.210
		1662	0.030	sarad-III	0.030
		2008	0.170	sarad-III	0.170
		746/3011	0.110	sarad-III	0.110
		1440/3019	0.100	sarad-I	0.100
		1569/3032	0.040	Taila-I	0.040
		1153/3042	0.150	Biali	0.150
		1853/3047	0.020	Gharbari	0.020
		1967/3058	0.020	sarad-I	0.020
		1109/3066	0.180	sarad-I	0.180
		1109/3067	0.050	sarad-I	0.050

202.5.12
S.O. (L&R)
BHARATPUR AREA

D.K. Singh
S.O. (SURVEY)
BHARATPUR AREA

A.K. S.R. 21/5/15
REVENUE INSPECTOR
BHARATPUR O.C.P.

[Signature]
GENERAL MANAGER
BHARATPUR AREA

[Signature]
PROJECT OFFICER
BHARATPUR O.C.P.

**MAHANADI COALFIELDS LIMITED
BHARATPUR AREA
LAND SCHEDULE OF NAKEIPASI VILLAGE- TENANCY LAND**

31	37	1694/3092	0.020	Gharbari	0.020
		8	0.080	Taila-I	0.080
		2361	0.060	sarad-III	0.060
		2365	0.060	sarad-III	0.060
		661	0.230	sarad-III/2	0.200
		747	0.100	sarad-III	0.100
		1298	0.080	sarad-III	0.080
		1414	0.110	sarad-II	0.110
		1807	0.020	Gharbari	0.020
		1817	0.010	Gharbari	0.010
		2140	0.130	sarad-II	0.130
		2143	0.140	sarad-II	0.140
		2233	0.100	sarad-II	0.100
		2234	0.120	sarad-II	0.120
		2263	0.120	sarad-II	0.120
		2269	0.100	Taila-I	0.100
		2372	0.060	Baje Fasala-I	0.060
		2387	0.060	sarad-III	0.060
		2483	0.120	Gharbari	0.120
		2689	0.050	Baje Fasala-I	0.050
		2725	0.020	Sarad Jala-I	0.020
		1808/2859	0.020	Gharbari	0.020
		1689	0.050	sarad-III	0.050
1420	0.070	sarad-II	0.070		
2141	0.120	sarad-II	0.120		
2264	0.120	sarad-II	0.120		
32	38	1318	0.050	sarad-II	0.050
		2803	0.010	sarad-III	0.010
		2809	0.080	sarad-III	0.080
33	39	2147	0.130	sarad-II	0.130
34	40	1559	0.390	sarad-II	0.390
		1973/2957	0.100	sarad-I	0.100
		661/3194	0.230	sarad-III	0.230

[Signature]
S.O. (L&R)
BHARATPUR AREA

[Signature]
S.O. (SURVEY)
BHARATPUR AREA

[Signature]
REVENUE INSPECTOR
BHARATPUR O.C.P.

[Signature]
GENERAL MANAGER
BHARATPUR AREA

[Signature]
PROJECT OFFICER
BHARATPUR O.C.P.

**MAHANADI COALFIELDS LIMITED
BHARATPUR AREA
LAND SCHEDULE OF NAKEIPASI VILLAGE- TENANCY LAND**

35	41	292/2940	0.150	Patita	0.150
36	43	2169/2943	0.430	Taila-I	0.430
		2765/2965	0.030	sarad-II	0.030
		748	0.240	sarad-III	0.240
		764	0.140	sarad-III	0.140
		765	0.120	sarad-III	0.120
		776	0.120	sarad-III	0.120
		1351	0.050	sarad-II	0.050
		1411	0.100	sarad-II	0.100
		1610	0.130	Gharbari	0.130
		1663	0.050	sarad-III	0.050
		1676	0.020	sarad-III	0.020
		1889	0.110	Gharbari	0.110
		1987	0.170	sarad-II	0.170
		2127	0.130	sarad-II	0.130
		2128	0.060	sarad-II	0.060
		2156	0.100	sarad-II	0.100
		2170	0.370	Taila-I	0.370
2312	0.440	sarad-II	0.440		
37	44	1484	0.100	sarad-II	0.100
		1486	0.050	sarad-II	0.050
		1491	0.160	sarad-III	0.160
		1512	0.030	sarad-III	0.030
		1883	0.030	Gharbari	0.030
		1885	0.090	Gharbari	0.090
		2079	0.070	sarad-II	0.070
		2092	0.190	Taila-I	0.190
		2589	0.040	sarad-III	0.040
		23/3134	0.170	Taila-I	0.170
106/3136	0.050	sarad-III	0.050		
38	45	1933/3056	0.040	Gharbari	0.040
39	46	2623	0.020	Taila-I	0.020
		1835/3206	0.010	Gharbari	0.010

[Signature]
S.O. (L&R)
BHARATPUR AREA

[Signature]
S.O. (SURVEY)
BHARATPUR AREA

[Signature]
REVENUE INSPECTOR
BHARATPUR O.C.P.

[Signature]
GENERAL MANAGER
BHARATPUR AREA

[Signature]
PROJECT OFFICER
BHARATPUR O.C.P.

**MAHANADI COALFIELDS LIMITED
BHARATPUR AREA
LAND SCHEDULE OF NAKEIPASI VILLAGE- TENANCY LAND**

		2187/3207	0.030	Taika-I	0.030
		2919/3208	0.030	Taika-I	0.030
40	47	654	0.140	sarad-III	0.120
41	48	990	0.100	Sarad Jala-I	0.050
		1453	0.060	Sarad Jala-I	0.060
		1459	0.070	Sarad Jala-I	0.070
		1460	0.130	Sarad Jala-I	0.130
		1479	0.040	sarad-I	0.040
		1632	0.020	sarad-III	0.020
		1856	0.110	Gharbari	0.110
		1857	0.170	Gharbari	0.170
		2090	0.130	sarad-II	0.130
		2091	0.020	Mahara	0.020
		2188	0.070	Taika-I	0.070
		2209	0.050	Taika-I	0.050
		2279	0.380	Taika-I	0.380
		2616	0.030	Taika-I	0.030
42	49	1388	0.020	sarad-II	0.020
43	50	2051/3162	0.080	Rastha	0.080
		1860/3164	0.050	Rastha	0.050
		1859/3168	0.020	Rastha	0.020
44	51	693	0.060	Sarad-III	0.060
		694	0.270	Sarad-III/3	0.270
		695	0.100	Sarad-III/2	0.100
		696	0.050	Sarad-III	0.050
		697	0.190	Sarad-III/2	0.190
		698	0.160	Sarad-III/2	0.160
		699	0.220	Sarad-III/2	0.220
		700	0.260	Sarad-III	0.260
		702	0.090	Sarad-III	0.090
		714	0.290	Sarad-III	0.290
		715	0.680	Sarad-III	0.680
	716	0.200	Sarad-III	0.200	

2-5-19
S.O. (L&R)
BHARATPUR AREA

Arav
S.O. (SURVEY)
BHARATPUR AREA

AKSRI 21/5/19
REVENUE INSPECTOR
BHARATPUR O.C.P.

AK
GENERAL MANAGER
BHARATPUR AREA

AKSRI
PROJECT OFFICER
BHARATPUR O.C.P.

**MAHANADI COALFIELDS LIMITED
BHARATPUR AREA
LAND SCHEDULE OF NAKEIPASI VILLAGE- TENANCY LAND**

		717	0.490	Sarad-III	0.490
		1268	0.130	Sarad-III/2	0.130
		1269	0.260	Sarad-III	0.260
		1270	0.100	Sarad-III	0.100
		1553	0.080	Sarad-III	0.080
		2633	0.130	Taila-I	0.130
		2634	0.070	Taila-I	0.070
		2637	0.110	Gharbari	0.110
45	52	2426	0.060	Sarad-III/2	0.060
		2427	0.070	Sarad-III	0.070
		2428	0.040	Sarad-III	0.040
		2429	0.140	Sarad-III	0.140
		2430	0.050	Taila-I	0.050
		2425/2939	0.080	Sarad-III	0.080
46	53	2605	0.290	Bagayeta	0.290
47	54	768	0.030	Sarad-II	0.030
		845	0.050	Sarad-III	0.020
		1387	0.020	Sarad-II	0.020
		1626	0.030	Sarad-III	0.030
		1964	0.240	Jalasaya-II	0.240
		1965	0.040	Sarad-II	0.040
		2100	0.120	Sarad-II	0.120
		2255	0.140	Taila-I	0.140
		2688	0.010	Bajefasala-I	0.010
48	55	2060/2937	0.620	Gharbari	0.620
		1859/3165	0.040	Rastha	0.040
		782	0.740	Sarad-II	0.740
		1255	0.060	Sarad-III	0.060
		1256	0.330	Sarad-III	0.330
		1520	0.240	Sarad-III/4	0.240
		1667	0.040	Sarad-III	0.040
		1672	0.040	Sarad-III	0.040


S.O. (L&R)
BHARATPUR AREA


S.O. (SURVEY)
BHARATPUR AREA


REVENUE INSPECTOR
BHARATPUR O.C.P.


GENERAL MANAGER
BHARATPUR AREA


PROJECT OFFICER
BHARATPUR O.C.P.

MAHANADI COALFIELDS LIMITED
BHARATPUR AREA
LAND SCHEDULE OF NAKEIPASI VILLAGE- TENANCY LAND

		1767	0.070	Gharbari	0.070
		2653	0.030	Talla-I	0.030
49	57	422/2838	0.160	Sarad-III	0.160
		422/2839	0.050	Sarad-III	0.050
50	58	230	0.210	Sarad-II	0.210
		1853	0.040	Gharbari	0.040
		1853/3044	0.040	Gharbari	0.040
		1853/3045	0.040	Gharbari	0.040
		1853/3046	0.020	Gharbari	0.020
		231/3146	0.060	Patita	0.060
51	59	231	0.250	Talla-I	0.250
		986	0.350	Sarad Jala-I	0.300
		1283	1.020	Sarad Jala-I	1.020
		1352	0.060	Sarad-II	0.060
		1356	0.330	Sarad-II	0.330
		1410	0.140	Sarad-II	0.140
		1685	0.020	Sarad-III	0.020
		1690	0.010	Rastha	0.010
		1697	0.040	Sarad-III	0.040
		1791	0.100	Gharbari	0.100
		1792	0.090	Gharbari	0.090
		1909	0.100	Gharbari	0.100
		1962	0.200	Talla-II	0.200
		1963	0.050	Talla-I	0.050
		1966	0.210	Sarad-II	0.210
		1969	0.040	Sarad-II	0.040
		1975	0.080	Sarad-II	0.080
		2031	1.350	Sarad-II	1.350
		2033	0.040	Sarad-III	0.040
		2223	0.310	Sarad-II	0.310
	2485	0.290	Bagayata-II	0.290	
	2567	0.120	Sarad-II	0.120	
	2570	0.330	Sarad-III/10	0.330	

20.5.19
S.O. (L&R)
BHARATPUR AREA

20.5.19
S.O. (SURVEY)
BHARATPUR AREA

20.5.19
REVENUE INSPECTOR
BHARATPUR O.C.P.

AK
GENERAL MANAGER
BHARATPUR AREA

20.5.2019
PROJECT OFFICER
BHARATPUR O.C.P.

**MAHANADI COALFIELDS LIMITED
BHARATPUR AREA
LAND SCHEDULE OF NAKEIPASI VILLAGE- TENANCY LAND**

		2655	0.020	Taila-I	0.020
		2686	0.040	Sarad-III	0.040
		1909/3201	0.030	Gharbari	0.030
		263	0.110	Adi	0.110
		268	0.200	Sarad-III	0.160
		684	0.200	Sarad-III	0.200
		712	0.560	Sarad-III/6	0.560
		726	0.140	Sarad-III	0.140
		741	0.200	Sarad-III	0.200
		759	0.300	Sarad-II	0.300
52	60	2212	0.340	Taila-I	0.340
		2213	0.160	Taila-I	0.160
		2214	0.330	Taila-I	0.330
		2215	0.210	Taila-I	0.210
		2216	0.360	Taila-I	0.360
		2601	0.050	Sarad-III	0.050
		2630	0.060	Taila-I	0.060
		2169/2944	0.050	Taila-I	0.050
53	61	1794	0.030	Gharbari	0.030
54	62	24	0.020	Sarad-III	0.020
		26	0.070	Sarad-III	0.070
		1188	0.600	Sarad-II	0.600
		1189	0.120	Taila-I	0.120
		1265	0.140	Taila-I	0.140
		1266	0.460	Sarad-III	0.460
		1446	0.470	Sarad Jala-I	0.470
		1455	0.040	Sarad Jala-I	0.040
		1470	0.080	Sarad-I	0.080
		1528	0.040	Sarad-III	0.040
		1573	0.060	Sarad-III	0.060
		1574	0.050	Sarad-III	0.050
		1576	0.040	Sarad-II	0.040
		1645	0.020	Sarad-III	0.020

2-5-19
S.O. (L&R)
BHARATPUR AREA

22/05/19
S.O. (SURVEY)
BHARATPUR AREA

24/5/19
REVENUE INSPECTOR
BHARATPUR O.C.P.

AK
AT
GENERAL MANAGER
BHARATPUR AREA

22/05/19
PROJECT OFFICER
BHARATPUR O.C.P.

**MAHANADI COALFIELDS LIMITED
BHARATPUR AREA
LAND SCHEDULE OF NAKEIPASI VILLAGE- TENANCY LAND**

		1695	0.050	Sarad-III	0.050
		1696	0.030	Sarad-III	0.030
		1702	0.020	Gharbari	0.020
		1873	0.080	Gharbari	0.080
		1982	0.170	Sarad-III	0.170
		2000	0.160	Sarad-III	0.160
		2191	0.220	Taila-I	0.220
		2235	0.230	Sarad-II	0.230
		2251	0.220	Taila-I	0.220
		2340	0.260	Taila-I	0.260
		2355	0.060	Sarad-II	0.060
		2402	0.050	Sarad-III	0.050
		2594	0.080	Sarad-III	0.080
		2614	0.060	Taila-I	0.060
		2672	0.040	Bajefasala-I	0.040
		2719	0.030	Sarad Jala-I	0.030
		2770	0.050	Sarad-II	0.050
		2777	0.150	Sarad-II	0.150
		2778	0.080	Jalasaya-II	0.080
		2783	0.010	Sarad-III	0.010
		2784	0.020	Sarad-III	0.020
		2786	0.020	Sarad-III	0.020
		2760/3001	0.120	Sarad-III	0.120
		1267/3196	0.040	Sarad-II	0.040
		58	0.100	Sarad-III	0.100
		67	0.100	Sarad-II	0.100
		751	0.080	Sarad-III	0.080
		780	0.060	Sarad-III	0.060
		988	0.080	Sarad Jala-I	0.080
55		49	0.120	Sarad-II	0.120
	63	769	0.080	Sarad-II	0.080
		1785	0.025	Gharbari	0.025
		1981	0.130	Sarad-III	0.130

2.5.19
S.O. (L&R)
BHARATPUR AREA

25/05/19
S.O. (SURVEY)
BHARATPUR AREA

25/5/19
REVENUE INSPECTOR
BHARATPUR O.C.P.

4/11
GENERAL MANAGER
BHARATPUR AREA

25/5/2018
PROJECT OFFICER
BHARATPUR O.C.P.

**MAHANADI COALFIELDS LIMITED
BHARATPUR AREA
LAND SCHEDULE OF NAKEIPASI VILLAGE- TENANCY LAND**

		1992	0.090	Sarad-III	0.090
		2252	0.210	Taila-I	0.210
		2769	0.050	Sarad-II	0.050
		1069/2958	0.050	Sarad-III	0.050
56	64	2403	0.070	Adi	0.070
		2404	0.430	Jalasya-II	0.430
		2405	0.200	Patita	0.200
57	65	1704	0.010	Rastha	0.010
		1851	0.010	Gharbari	0.010
		1859/3167	0.030	Rastha	0.030
58	66	1329	0.100	Sarad-II	0.100
		2397	0.040	Sarad-III	0.040
		2593	0.020	Sarad-III	0.020
		2678	0.050	Patita	0.050
		2756	0.020	Sarad-I	0.020
		2773	0.090	Sarad-II	0.090
		2775	0.040	Sarad-III	0.040
		2780	0.030	Sarad-III	0.030
		2796	0.020	Sarad-II	0.020
59	67	2	0.380	Patita	0.380
		1517	0.070	Sarad-III	0.070
		1518	0.030	Sarad-III	0.030
		1519	0.050	Sarad-III	0.050
		1523	0.070	Sarad-III	0.070
		1524	0.070	Sarad-III	0.070
		2034	0.040	Sarad-III	0.040
		2137	0.150	Taila-I	0.150
		2219	0.710	Taila-I	0.710
		2239	0.200	Taila-I	0.200
		2240	0.180	Taila-I	0.180
60	68	2596	1.090	Sarad-III	1.090
		1557/3129	0.170	Sarad-III	0.170
61	69	57	0.090	Sarad-III/3	0.090

[Signature]
S.O. (L&R)
BHARATPUR AREA

[Signature]
S.O. (SURVEY)
BHARATPUR AREA

[Signature]
REVENUE INSPECTOR
BHARATPUR O.C.P.

[Signature]
GENERAL MANAGER
BHARATPUR AREA

[Signature]
PROJECT OFFICER
BHARATPUR O.C.P.

**MAHANADI COALFIELDS LIMITED
BHARATPUR AREA
LAND SCHEDULE OF NAKEIPASI VILLAGE- TENANCY LAND**

		63	0.380	Sarad-III/2	0.380
		682	0.180	Sarad-III	0.180
		2313	0.130	Taila-I	0.130
		2628	0.160	Gharbari	0.160
		2629	0.080	Gharbari	0.080
		1531/2976	0.100	Sarad-III	0.100
		1531/2977	0.240	Sarad-III	0.240
62	70	1531	0.080	Sarad-III	0.080
		1531/2978	0.040	Sarad-III	0.040
		2602/3132	0.030	Sarad-III	0.030
63	71	1505	0.280	Sarad-III/7	0.280
		2510	0.510	Bagayata-II	0.510
		2576/2975	0.120	Sarad-III	0.120
		2580/3145	0.110	Sarad-III	0.110
64	72	2627	0.090	Gharbari	0.090
		2026/3176	0.100	Sarad-III	0.100
65	73	753	0.150	Sarad-III	0.150
		1274	0.080	Sarad-I	0.080
		1277	0.320	Sarad Jala-I	0.320
		1440	0.100	Sarad Jala-I	0.100
		1467	0.110	Sarad Jala-I	0.110
		1541	0.210	Sarad-III	0.210
		1546	0.160	Sarad-III	0.160
		1967	0.440	Sarad-I/5	0.440
		2059	0.040	Sarad-III	0.040
		2144	0.160	Sarad-II	0.160
		746/3012	0.110	Sarad-III	0.110
		1275/3016	0.250	Sarad do Fasala-I	0.250
		1534/3027	0.100	Taila-I	0.100
		1569/3029	0.040	Taila-I	0.040
		1989/3033	0.190	Sarad-III	0.190
		2607/3038	0.070	Taila-I	0.070
	1967/3060	0.060	Sarad-I	0.060	

22.5.19
S.O. (L&R)
BHARATPUR AREA

BK 22/05/19
S.O. (SURVEY)
BHARATPUR AREA

AKSRI 21/5/19
REVENUE INSPECTOR
BHARATPUR O.C.P.

[Signature]
GENERAL MANAGER
BHARATPUR AREA

[Signature]
PROJECT OFFICER
BHARATPUR O.C.P.

**MAHANADI COALFIELDS LIMITED
BHARATPUR AREA
LAND SCHEDULE OF NAKEIPASI VILLAGE- TENANCY LAND**

		1967/3062	0.050	Sarad-I	0.050
		1399/3064	0.040	Sarad-II	0.040
		783/3075	0.180	Sarad-II	0.180
		1949/3083	0.010	Sarad-III	0.010
		1662/3087	0.040	Sarad-III	0.040
		1662/3088	0.040	Sarad-III	0.040
		1694/3091	0.060	Gharbari	0.060
66	74	895/3002	0.190	Sarad-III	0.190
67	75	1954	0.460	Talla-I	0.460
68	76	1745	0.010	Gharbari	0.010
		1746	0.010	Gharbari	0.010
		1747	0.010	Gharbari	0.010
		1749	0.010	Gharbari	0.010
70	77	2424	0.220	Sarad-III	0.220
		455/3287	0.240	Sarad-I	0.240
71	78	23	0.160	Talla-I	0.160
		1886	0.120	Gharbari	0.120
		1948	0.040	Gharbari	0.040
		2040	0.190	Sarad-III	0.190
		2080	0.070	Sarad-II	0.070
		2584	0.030	Sarad-III	0.030
		2040/2999	0.100	Sarad-III	0.100
		106/3135	0.040	Sarad-III	0.040
		106/3137	0.050	Sarad-III	0.050
		2051/3141	0.050	Gharbari	0.050
		1464	0.030	Sarad Jala-I	0.030
		1473	0.100	Sarad-II	0.100
		1488	0.150	Sarad-II	0.150
		1490	0.070	Sarad-III	0.070
		1514	0.040	Sarad-III	0.040
		1665	0.010	Sarad-III	0.010
		1670	0.020	Sarad-III	0.020
		1879	0.010	Gharbari	0.010

[Signature]
S.O. (L&R)
BHARATPUR AREA

[Signature]
S.O. (SURVEY)
BHARATPUR AREA

[Signature]
REVENUE INSPECTOR
BHARATPUR O.C.P.

[Signature]
GENERAL MANAGER
BHARATPUR AREA

[Signature]
PROJECT OFFICER
BHARATPUR O.C.P.

**MAHANADI COALFIELDS LIMITED
BHARATPUR AREA
LAND SCHEDULE OF NAKEIPASI VILLAGE- TENANCY LAND**

		1882	0.050	Gharbari	0.050
72	79	1881	0.020	Rasta	0.020
73	80	1254	0.060	Sarad-III	0.060
		1480	0.260	Palita	0.260
		1705	0.010	Rasta	0.010
		1771	0.010	Gharbari	0.010
		2581	0.040	Sarad-III	0.040
		2585	0.040	Sarad-III	0.040
		2588	0.090	Sarad-III	0.090
		476/3079	0.510	Taila-I	0.510
		1499/3128	0.120	Sarad-III	0.120
		74	81	1257	0.080
1509	0.120			Sarad-III	0.120
1669	0.020			Sarad-III	0.020
2582	0.010			Sarad-III	0.010
2677	0.100			palita	0.100
21/3245	0.110			Taila-I	0.110
21/3246	0.110			Taila-I	0.110
75	82			1825	0.170
		1998	0.260	Sarad-III	0.260
		2094	0.110	Sarad-II	0.110
		2095	0.200	Taila-I	0.200
		2179	0.030	Taila-I	0.030
		2341	0.110	Taila-I	0.110
		2351	0.200	Sarad-II	0.200
		2352	0.080	Sarad-II	0.080
		2591	0.060	Taila-I	0.060
		2612	0.060	Taila-I	0.060
		2482/3258	0.040	Taila-I	0.040
		1441/3259	0.100	Sarad-III	0.100
		76	83	2389	0.050
2390	0.120			Sarad-III	0.120
2422	0.230			Sarad-III	0.230

2-3-19
S.O. (L&R)
BHARATPUR AREA

2/3/19
S.O. (SURVEY)
BHARATPUR AREA

2/3/19
REVENUE INSPECTOR
BHARATPUR O.C.P.

4/5
GENERAL MANAGER
BHARATPUR AREA

2/3/19
PROJECT OFFICER
BHARATPUR O.C.P.

**MAHANADI COALFIELDS LIMITED
BHARATPUR AREA
LAND SCHEDULE OF NAKEIPASI VILLAGE- TENANCY LAND**

		2646	0.150	Taila-I	0.150
		2647/2879	0.060	Biall	0.060
		2647/2882	0.050	Biall	0.050
		2386/3177	0.050	Sarad-III	0.050
		2386/3179	0.050	Sarad-III	0.050
77	84	2533	0.360	Taila-I	0.360
		2534	0.320	Sarad-III	0.320
78	85	1556	0.060	Sarad-III	0.060
		2386	0.060	Sarad-III	0.060
		2391	0.120	Sarad-III	0.120
		2535	0.340	Sarad-III	0.340
		2639	0.040	Gharbari	0.040
		2605/2938	0.040	patita	0.040
		2386/3178	0.060	Sarad-III	0.060
		2389/3180	0.040	Sarad-III	0.040
79	86	1263/2849	0.280	Sarad-II	0.280
80	87	2296	0.100	Sarad-II	0.100
		2297	0.060	Sarad-III	0.060
		2298	0.070	Sarad-III	0.070
		2299	0.070	Sarad-II	0.070
		2300	0.070	Sarad-II	0.070
		2301	0.090	Sarad-II	0.090
		2306	0.060	Sarad-III	0.060
		2309	0.360	Sarad-I	0.360
		2333	0.280	Sarad-II	0.280
		2334	0.040	Sarad-II	0.040
		2336/3195	0.050	Sarad-III	0.050
81		89	270	0.230	Sarad-I
	286		0.130	Sarad-II	0.130
	2243		0.060	Taila-I	0.060
	2244		0.070	Taila-I	0.070
	2250		0.110	Taila-I	0.110
	2260		0.130	Sarad-II	0.130

2025/19
S.O. (L&R)
BHARATPUR AREA

Area 2025/19
S.O. (SURVEY)
BHARATPUR AREA

Area 2025/19
REVENUE INSPECTOR
BHARATPUR O.C.P.

[Signature]
GENERAL MANAGER
BHARATPUR AREA

[Signature]
PROJECT OFFICER
BHARATPUR O.C.P.

**MAHANADI COALFIELDS LIMITED
BHARATPUR AREA
LAND SCHEDULE OF NAKEIPASI VILLAGE- TENANCY LAND**

		2747	0.030	Sarad Jala-I	0.030
		610/3093	0.170	Sarad-III	0.170
		1426/3094	0.110	Sarad-III	0.110
		2134/3099	0.120	Taila-I	0.120
		2238/3104	0.400	Taila-I	0.400
		2048/3109	0.080	Taila-I	0.080
		734	0.130	Sarad-III	0.060
		737	0.090	Sarad-III	0.050
		760	0.180	Sarad-II	0.180
		766	0.080	Sarad-II	0.080
		992	0.050	Sarad Jala-I	0.020
		1169	0.070	Sarad Jala-I	0.070
		1179	0.080	Sarad-II	0.080
		1182	0.140	Sarad Jala-I	0.140
		1326	0.030	Sarad-II	0.030
		1328	0.060	Sarad-II	0.060
		1364	0.110	Sarad-II	0.110
		1598	0.070	Gharbari	0.070
		1636	0.030	Gharbari	0.030
		1638	0.070	Gharbari	0.070
82	90	703	0.060	Sarad-III	0.060
		1261/2850	0.090	Sarad-III	0.090
		1261/2853	0.040	Sarad-III	0.040
83	92	1261/2852	0.100	Sarad-III	0.100
84	94	788	0.080	Sarad-III	0.020
		1381	0.040	Sarad-II	0.040
		1409	0.120	Sarad-II	0.120
		1612	0.160	Gharbari	0.160
		1859	0.040	Rasta	0.040
		2039	0.010	Sarad-III	0.010
		2042	0.070	Sarad-II	0.070
		2043	0.060	Sarad-II	0.060
		2335	0.300	Sarad-II	0.300

2.5.19
S.O. (L&R)
BHARATPUR AREA

Bikaj 2/5/19
S.O. (SURVEY)
BHARATPUR AREA

2.5.19
REVENUE INSPECTOR
BHARATPUR O.C.P.

11/11
GENERAL MANAGER
BHARATPUR AREA

25/2/2018
PROJECT OFFICER
BHARATPUR O.C.P.

MAHANADI COALFIELDS LIMITED
BHARATPUR AREA
LAND SCHEDULE OF NAKEIPASI VILLAGE- TENANCY LAND

		2631	0.060	Taila-I	0.060
		1095/2946	0.030	Sarad-II	0.030
85	95	1929/3049	0.060	Gharbari	0.060
		743/3199	0.150	Sarad-III	0.150
86	96	11	0.260	Taila-I	0.260
		14	0.190	Taila-I	0.190
		1285	0.580	Sarad Jala-I	0.580
		1774	0.110	Gharbari	0.110
		2600	0.040	Sarad-III	0.040
		2656	0.020	Taila-I	0.020
		1859/3170	0.020	Rasta	0.020
87	97	1282	0.080	Adi	0.080
		1284	0.150	Sarad Jala-I	0.150
		1284/3268	0.030	Sarad Jala-I	0.030
88	98	5	0.930	Patita	0.930
		2037	0.180	Sarad-III	0.180
		2078	1.550	Taila-I	1.550
		2101	0.240	Sarad-II	0.240
		2163	0.300	Sarad-II/2	0.300
		2696	0.200	Sarad Jala-I	0.200
		1405/2956	0.040	Sarad-II	0.040
		2077/2961	0.100	Sarad-III	0.100
		2043/2979	0.030	Sarad-II	0.030
		2504/3125	0.040	Gharbari	0.040
		2503/3126	0.030	Gharbari	0.030
		1360/3200	0.100	Sarad-III	0.100
		777/3210	0.070	Sarad-III	0.070
		2721/3265	0.040	Sarad Jala-I	0.040
		743	0.160	Sarad-III	0.160
		754	0.320	Sarad-III	0.320
		777	0.160	Sarad-III/3	0.160
		1360	0.010	Sarad-II	0.010
		1382	0.050	Sarad-II	0.050

25-8-19
S.O. (L&R)
BHARATPUR AREA

25/8/19
S.O. (SURVEY)
BHARATPUR AREA

25/8/19
REVENUE INSPECTOR
BHARATPUR O.C.P.

AT
GENERAL MANAGER
BHARATPUR AREA

25/8/19
PROJECT OFFICER
BHARATPUR O.C.P.

**MAHANADI COALFIELDS LIMITED
BHARATPUR AREA
LAND SCHEDULE OF NAKEIPASI VILLAGE- TENANCY LAND**

		1394	0.070	Sarad Jala-I	0.070
		1398	0.400	Sarad Jala-I	0.400
		1400	0.230	Sarad-II	0.230
		1588	0.350	Taila-I	0.350
		1608	0.270	Gharbari	0.270
		1618	0.080	Gharbari	0.080
		2017	0.810	Sarad-II	0.810
		2028	0.380	Sarad-III	0.380
		2035	0.060	Sarad-III	0.060
89		1170	0.080	Sarad Jala-I	0.080
		1172	0.080	Sarad-II	0.080
		1181	0.190	Sarad Jala-I	0.190
		1287	0.110	Sarad Jala-I	0.110
		1290	0.120	Sarad Jala-I	0.120
		1302	0.110	Sarad-III	0.110
		1385	0.050	Sarad-II	0.050
		1389	0.020	Sarad-II	0.020
		1392	0.030	Sarad Jala-I	0.030
		1413	0.150	Sarad-II	0.150
		1593	0.060	Sarad-III	0.060
	99	1594	0.060	Sarad-III	0.060
		1595	0.030	Sarad-III	0.030
		1596	0.010	Sarad-III	0.010
		1597	0.020	Sarad-III	0.020
		1615	0.080	Gharbari	0.080
		1627	0.040	Sarad-III	0.040
		1640	0.040	Gharbari	0.040
		1641	0.030	Sarad-III	0.030
		1646	0.030	Sarad-III	0.030
		1710	0.160	Gharbari	0.160
		1977	0.070	Sarad-II	0.070
		2048	0.200	Taila-I	0.200
		2062	0.120	Sarad-II	0.120

[Signature]
S.O. (L&R)
BHARATPUR AREA

[Signature]
S.O. (SURVEY)
BHARATPUR AREA

[Signature]
REVENUE INSPECTOR
BHARATPUR O.C.P.

[Signature]
GENERAL MANAGER
BHARATPUR AREA

[Signature]
PROJECT OFFICER
BHARATPUR O.C.P.

**MAHANADI COALFIELDS LIMITED
BHARATPUR AREA
LAND SCHEDULE OF NAKEIPASI VILLAGE- TENANCY LAND**

		2161	0.040	Sarad-II	0.040
		2249	0.210	Taila-I	0.210
		2258	0.070	Sarad-III	0.070
		2702	0.030	Sarad Jala-I	0.030
		2706	0.090	Sarad Jala-I	0.090
		2709	0.020	Sarad Jala-I	0.020
		2738	0.060	Sarad Jala-I	0.060
		2748	0.010	Sarad Jala-I	0.010
		2749	0.030	Sarad Jala-I	0.030
		286/2888	0.130	Sarad-II	0.130
		1649/3065	0.030	Gharbari	0.030
		2134/3100	0.100	Taila-I	0.100
		2238/3103	0.370	Taila-I	0.370
		2250/3108	0.110	Taila-I	0.110
		272	0.120	Sarad-I	0.120
		275	0.180	Sarad-I	0.180
		280	0.090	Sarad-I	0.090
		283	0.230	Sarad-I	0.230
		287	0.200	Sarad-II	0.200
		667	0.090	Sarad-III	0.090
		672	0.090	Sarad-III	0.090
		839	0.070	Sarad-III	0.070
90	100	227	0.070	Mahara	0.070
		1716	0.010	Rasta	0.010
		932/3122	0.280	Mahara	0.280
91	101	1614	0.010	Gharbari	0.010
		1918	0.060	Gharbari	0.060
		1920	0.030	Gharbari	0.030
92	102	1451	0.270	Sarad Jala Do Fasala-I	0.270
		1478	0.080	Sarad-I	0.080
		2194	0.120	Taila-I	0.120
		2203	0.030	Taila-I	0.030


S.O. (L&R)
BHARATPUR AREA


S.O. (SURVEY)
BHARATPUR AREA


REVENUE INSPECTOR
BHARATPUR O.C.P.



GENERAL MANAGER
BHARATPUR AREA

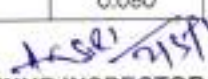

PROJECT OFFICER
BHARATPUR O.C.P.

MAHANADI COALFIELDS LIMITED
BHARATPUR AREA
LAND SCHEDULE OF NAKEIPASI VILLAGE- TENANCY LAND

		2206	0.040	Taila-I	0.040
		2210	0.050	Taila-I	0.050
		2227	0.200	Sarad-II	0.200
		2392	0.330	Sarad-III/6	0.330
		2617	0.030	Taila-I	0.030
		2621	0.020	Taila-I	0.020
		2737	0.020	Sarad Jala-I	0.020
		614/2951	0.040	Sarad-III	0.040
		623/2952	0.020	Sarad-III	0.020
		93	103	1775	0.010
1776	0.010			Gharbari	0.010
1777	0.030			Gharbari	0.030
1778	0.030			Gharbari	0.030
1779	0.040			Gharbari	0.040
1784	0.030			Gharbari	0.030
94	104	1297	0.130	Sarad-III	0.130
		2066	0.300	Sarad-II	0.300
		2259	0.110	Sarad-II	0.110
		2273	0.100	Taila-I	0.100
		2278	0.060	Taila-I	0.060
		2375	0.050	Sarad-III	0.050
		2388	0.070	Sarad-III	0.070
		2527	0.330	Sarad-III	0.330
		558/2858	0.300	Sarad-III	0.300
		2647/2880	0.060	Taila-I	0.060
		2367/2892	0.050	Sarad-III	0.050
		2256/2895	0.050	Sarad-III	0.050
		2261/2902	0.140	Sarad-II	0.140
		2723/2903	0.020	Sarad-I	0.020
		2498/2910	0.090	Gharbari	0.090
		2498/2912	0.100	Gharbari	0.100
		2521/2916	0.280	Sarad-III	0.280
		2647/2926	0.060	Taila-I	0.060


S.O. (L&R)
BHARATPUR AREA


S.O. (SURVEY)
BHARATPUR AREA


REVENUE INSPECTOR
BHARATPUR O.C.P.


GENERAL MANAGER
BHARATPUR AREA


PROJECT OFFICER
BHARATPUR O.C.P.

**MAHANADI COALFIELDS LIMITED
BHARATPUR AREA
LAND SCHEDULE OF NAKEIPASI VILLAGE- TENANCY LAND**

95	105	1649	0.030	Gharabari-I	0.030
96	106	2323	0.210	Sarad-III	0.120
97	107	2310	0.910	Sarad-I	0.910
		2311	0.160	Sarad-II	0.160
		2327	0.080	Sarad-III	0.080
		2328	0.260	Sarad-II	0.260
		2329	0.210	Sarad-II	0.210
		2330	0.080	Sarad-II	0.080
		2331	0.070	Sarad-II	0.070
		2332	0.280	Sarad-II	0.280
		2338	0.650	Taila-I	0.650
98	108	9	0.080	Taila-I	0.080
		656	0.370	Sarad-III	0.350
		1808	0.040	Gharbari	0.040
		1818	0.010	Gharbari	0.010
		2270	0.100	Taila-I	0.100
		2274	0.210	Taila-I	0.210
		2374	0.030	Sarad-III	0.030
		2724	0.010	Sarad Jala-I	0.010
99	109	44	0.290	Sarad-III	0.250
		45	0.690	Taila-I	0.150
		1762	0.130	Gharbari	0.130
		1764	0.010	Gharbari	0.010
		2030	0.530	Taila-I	0.530
		2055	0.060	Sarad-II	0.060
		2106	0.160	Sarad-III	0.160
		2159	0.100	Sarad-II	0.100
		2711	0.030	Sarad Jala-I	0.030
		2734	0.040	Sarad Jala-I	0.040
		2049/3114	0.100	Taila-I	0.100
		46	0.290	Taila-I	0.290
		276	0.290	Sarad-I/2	0.290


S.O. (L&R)
BHARATPUR AREA


S.O. (SURVEY)
BHARATPUR AREA


REVENUE INSPECTOR
BHARATPUR O.C.P.


GENERAL MANAGER
BHARATPUR AREA


PROJECT OFFICER
BHARATPUR O.C.P.

**MAHANADI COALFIELDS LIMITED
BHARATPUR AREA
LAND SCHEDULE OF NAKEIPASI VILLAGE- TENANCY LAND**

		282	0.420	Sarad-I/4	0.420
		733	0.200	Sarad-III/2	0.100
		758	0.140	Sarad-II	0.140
		775	0.060	Sarad-III	0.060
		1175	0.060	Sarad-II	0.060
		1288	0.160	Sarad Jala-I	0.160
		1390	0.030	Sarad-II	0.030
		1391	0.060	Sarad-I	0.060
		1624	0.040	Sarad-III	0.040
		1633	0.030	Sarad-III	0.030
		1661	0.020	Sarad-III	0.020
		1673	0.030	Sarad-III	0.030
100		2155	0.100	Sarad-II	0.100
	111	2751/3264	0.220	Sarad Jala-I	0.220
		240/3301	0.500	Sarad Jala-I	0.500
		2750	0.050	Sarad Jala-I	0.050
101		25	0.030	Sarad-III	0.030
		27	0.040	Sarad-III/2	0.040
		1790	0.060	Gharbari	0.060
		1870	0.010	Gharbari	0.010
		1996	0.200	Sarad-III/3	0.200
		1997	0.180	Sarad-III	0.180
		2182	0.040	Taila-I	0.040
		2192	0.250	Taila-I	0.250
	112	2339	0.310	Taila-I	0.310
		2348	0.100	Sarad-II	0.100
		2495	0.140	Taila-I	0.140
		2595	0.040	Sarad-III	0.040
		2615	0.060	Taila-I	0.060
		2781	0.040	Sarad-III	0.040
		2782	0.030	Sarad-III	0.030
		2785	0.020	Sarad-III	0.020
		61	0.180	Sarad-III	0.180

[Signature]
S.O. (L&R)
BHARATPUR AREA

[Signature]
S.O. (SURVEY)
BHARATPUR AREA

[Signature]
REVENUE INSPECTOR
BHARATPUR O.C.P.

[Signature]
GENERAL MANAGER
BHARATPUR AREA

[Signature]
PROJECT OFFICER
BHARATPUR O.C.P.

**MAHANADI COALFIELDS LIMITED
BHARATPUR AREA
LAND SCHEDULE OF NAKEIPASI VILLAGE- TENANCY LAND**

	65	0.080	Sarad-II	0.080	
	781	0.100	Sarad-III	0.100	
	989	0.080	Sarad Jala-I	0.040	
	1341	0.070	Sarad-II	0.070	
	1442	0.010	Sarad-III	0.010	
	1529	0.040	Sarad-III	0.040	
	1575	0.050	Sarad-II	0.050	
	1788	0.010	Gharbari	0.010	
	102	113	226	0.080	Sarad-III
273	0.150		Sarad-I	0.150	
1644	0.010		Sarad-III	0.010	
1711	0.030		Gharbari	0.030	
1714	0.020		Gharbari	0.020	
1970	0.050		Sarad-I	0.050	
2130	0.050		Sarad-III	0.050	
2133	0.030		Sarad-III	0.030	
2162	0.040		Sarad-II	0.040	
2238	0.130		Taila-I	0.130	
2245	0.050		Taila-I	0.050	
2134/3097	0.040		Taila-I	0.040	
2242/3105	0.070		Taila-I	0.070	
2048/3113	0.070		Taila-I	0.070	
1601/3117	0.010		Taila-I	0.010	
1920/3175	0.040		Gharbari	0.040	
278	0.070		Sarad-I	0.070	
284	0.070		Sarad-II	0.070	
666	0.120		Sarad-III	0.120	
670	0.100		Sarad-III	0.100	
771	0.050		Sarad-II	0.050	
1168	0.010		Sarad Jala-I	0.010	
1177	0.020		Sarad-II	0.020	
1286	0.120		Sarad Jala-I	0.120	
1303	0.020	Sarad-III	0.020		

[Signature]
S.O. (L&R)
BHARATPUR AREA

[Signature]
S.O. (SURVEY)
BHARATPUR AREA


[Signature]
REVENUE INSPECTOR
BHARATPUR O.C.P.


[Signature]
GENERAL MANAGER
BHARATPUR AREA


[Signature]
PROJECT OFFICER
BHARATPUR O.C.P.


**MAHANADI COALFIELDS LIMITED
BHARATPUR AREA
LAND SCHEDULE OF NAKEIPASI VILLAGE- TENANCY LAND**

		1305	0.060	Sarad-III	0.060
		1602	0.040	Taila-I	0.040
		1630	0.060	Sarad-III/3	0.060
103	114	2356	0.290	Sarad-II	0.290
		2394	0.030	Sarad-III	0.030
104	115	2487	0.320	Taila-I	0.320
105	116	301	0.120	Sarad-II	0.120
		302	0.150	Sarad-II	0.150
		296/2877	0.180	Patita	0.180
		336/3181	0.100	Patita	0.100
		332/3182	0.340	Biali	0.340
		347/3183	0.070	Taila-I	0.070
		303	0.240	Sarad-II	0.240
		305	0.030	Taila-I	0.030
		306	0.220	Sarad-II	0.220
		307	0.190	Sarad-II	0.190
		311	0.370	Sarad-II	0.370
		312	0.230	Taila-I	0.230
		313	0.200	Taila-I	0.200
		314	0.130	Taila-I	0.130
		315	0.240	Sarad-II/2	0.240
		316	0.120	Sarad-II	0.120
		319	0.240	Sarad-II	0.240
		320	0.160	Sarad-II	0.160
		324	0.330	Biali	0.330
		326	0.370	Biali	0.370
		331	0.340	Biali	0.340
		337	0.460	Taila-I	0.460
		340	1.080	Sarad-III	1.080
		343	0.190	Sarad-II/3	0.190
		345	0.090	Sarad-II/2	0.090
		346	0.100	Sarad-II	0.100
348	0.180	Sarad-II/3	0.180		


S.O. (L&R)
BHARATPUR AREA


S.O. (SURVEY)
BHARATPUR AREA


REVENUE INSPECTOR
BHARATPUR O.C.P.


GENERAL MANAGER
BHARATPUR AREA


PROJECT OFFICER
BHARATPUR O.C.P.

**MAHANADI COALFIELDS LIMITED
BHARATPUR AREA
LAND SCHEDULE OF NAKEIPASI VILLAGE- TENANCY LAND**

		303/2871	0.180	Sarad-II	0.180
		305/2874	0.040	Taila-I	0.040
		339/2876	0.100	Patita	0.100
106	117	1482	0.090	Sarad-II	0.090
		1489	0.100	Sarad-III	0.100
		2741	0.030	Sarad jala-I	0.030
		2742	0.020	Sarad jala-I	0.020
		2761	0.030	Gharabari	0.030
		2762	0.100	Sarad-III	0.100
		2763	0.220	Gharabari	0.220
		2767	0.070	Sarad-II	0.070
		2768	0.150	Sarad-II	0.150
		2787	0.300	Sarad-II	0.300
107	118	2369	0.070	Baje fasal-I	0.070
		2524	0.110	Taila-I	0.110
		2267/2898	0.020	Sarad-III	0.020
		2273/2900	0.080	Taila-I	0.080
		2498/2911	0.110	Gharbari	0.110
		2498/2914	0.030	Gharbari	0.030
108	119	422/3219	0.300	Sarad-III	0.300
109	120	60	0.090	Sarad-III	0.090
		2097	0.040	Sarad-III	0.040
		2166	0.100	Sarad-III	0.100
		2173	0.200	Taila-I	0.200
		2180	0.030	Taila-I	0.030
		2201	0.050	Taila-I	0.050
		2204	0.120	Taila-I	0.120
		2346	0.140	Sarad-II	0.140
		2396	0.050	Sarad-III	0.050
		2401	0.050	Sarad-III	0.050
		2407	0.060	Sarad-III	0.060
		2412	0.080	Taila-I	0.080

2.5.19
S.O. (L&R)
BHARATPUR AREA

2.5.19
S.O. (SURVEY)
BHARATPUR AREA

2.5.19
REVENUE INSPECTOR
BHARATPUR O.C.P.

AT
GENERAL MANAGER
BHARATPUR AREA

2.5.19
PROJECT OFFICER
BHARATPUR O.C.P.

**MAHANADI COALFIELDS LIMITED
BHARATPUR AREA
LAND SCHEDULE OF NAKEIPASI VILLAGE- TENANCY LAND**

		2418	0.540	Sarad-III	0.540
		2490	0.360	Talla-I	0.360
		2701	0.020	Sarad jala-I	0.020
		2771	0.080	Sarad-II	0.080
		812	0.320	Sarad-II	0.020
		1368	0.180	Sarad-II	0.180
		1372	0.030	Sarad-I	0.030
		1395	0.130	Sarad jala-I	0.130
		1397	0.120	Sarad jala-I	0.120
		1423	0.160	Sarad-III	0.160
		1425	0.240	Sarad-III	0.240
		1432	0.100	Sarad-II	0.100
		1433	0.340	Sarad-II	0.340
		1437	0.070	Sarad-II	0.070
		1444	0.210	Sarad jala-I	0.210
		1845	0.020	Gharabari	0.020
		1847	0.120	Gharabari	0.120
		1848	0.040	Gharabari	0.040
		2054	0.040	Sarad-III	0.040
		2070	0.160	Sarad-III/4	0.160
		2088	0.260	Talla-I	0.260
110	122	1417	0.050	Sarad-II	0.050
		1946	0.050	Gharabari	0.050
		1949	0.060	Gharabari	0.060
111	123	317	0.430	Sarad-II	0.430
		318	0.520	Sarad-II	0.520
		323	0.190	Biali	0.190
		325	0.220	Biali	0.220
112	125	1466	0.180	Sarad jala-I	0.180
		1557	0.170	Sarad-II	0.170
		2576	0.120	Sarad-III	0.120
		2739/3275	0.070	Sarad jala-I	0.070
		2751	0.150	Sarad jala-I	0.150

2.8.19
S.O. (L&R)
BHARATPUR AREA

2.8.19
S.O. (SURVEY)
BHARATPUR AREA

2.8.19
REVENUE INSPECTOR
BHARATPUR O.C.P.

9/11
GENERAL MANAGER
BHARATPUR AREA

9/11
PROJECT OFFICER
BHARATPUR O.C.P.

**MAHANADI COALFIELDS LIMITED
BHARATPUR AREA
LAND SCHEDULE OF NAKEIPASI VILLAGE- TENANCY LAND**

		2665	0.030	Gharabari-I	0.030
		2664	0.030	Gharabari-I	0.030
		2739/3282	0.120	Sarad jala-I	0.120
		2739/3283	0.120	Sarad jala-I	0.120
113	126	2548	0.200	Sarad-III	0.200
		2654	0.030	Taila-I	0.030
		2659	0.030	Taila-I	0.030
114	127	1933	0.050	Gharbari	0.050
		1934	0.060	Gharbari	0.060
115	128	3	0.140	Taila-I	0.140
		4	0.330	Patita	0.330
		18	0.060	Sarad-III	0.060
		297	0.360	Bogayat-II	0.360
		1332	0.110	Sarad-II	0.110
		1564	0.090	Sarad-II	0.090
		1589	0.100	Taila-I	0.100
		1607	0.090	Gharabari	0.090
		1677	0.040	Sarad-III	0.040
		2060	0.080	Taila-I	0.080
			2060/3262	0.160	Taila-I
116	129	2549	0.010	Biali	0.010
		2550	0.020	Sarad-III	0.020
		2551	0.030	Sarad-III	0.030
		2552	0.010	Sarad-II	0.010
		2553	0.020	Sarad-II	0.020
		2554	0.030	Sarad-II	0.030
		2555	0.030	Sarad-III	0.030
		2556	0.030	Sarad-III	0.030
		2557	0.030	Sarad-III	0.030
		2558	0.030	Sarad-III	0.030
		2559	0.030	Sarad-II	0.030
		2560	0.030	Sarad-II	0.030
		2562	0.060	Sarad-II	0.060

2.5.19
S.O. (L&R)
BHARATPUR AREA

2.5.19
S.O. (SURVEY)
BHARATPUR AREA

2.5.19
REVENUE INSPECTOR
BHARATPUR O.C.P.

2.5.19
GENERAL MANAGER
BHARATPUR AREA

2.5.19
PROJECT OFFICER
BHARATPUR O.C.P.

**MAHANADI COALFIELDS LIMITED
BHARATPUR AREA
LAND SCHEDULE OF NAKEIPASI VILLAGE- TENANCY LAND**

117	130	2563	0.140	Sarad-III	0.140
		1386	0.020	Sarad-II	0.020
		1403	0.020	Sarad-II	0.020
		2799	0.070	Sarad-III	0.070
		1416/2991	0.020	Sarad-II	0.020
		2800/3000	0.050	Sarad-III	0.050
118	131	225	0.060	Sarad-II	0.060
		1759	0.040	Gharbari	0.040
		1971	0.060	Sarad-I	0.060
		1978	0.090	Sarad-II	0.090
		2056	0.030	Sarad-II	0.030
		2107	0.030	Sarad-II	0.030
		2129	0.050	Sarad-III	0.050
		2132	0.030	Sarad-III	0.030
		2242	0.160	Taila-I	0.160
		2134/3096	0.060	Taila-I	0.060
		2248/3112	0.060	Taila-I	0.060
		1600/3116	0.010	Taila-I	0.010
		1623/3119	0.030	Sarad-III	0.030
		2245/3124	0.050	Taila-I	0.050
		281	0.120	Sarad-I	0.120
		664	0.070	Sarad-II	0.070
		767	0.080	Sarad-II	0.080
		843	0.080	Sarad-III	0.070
		1164	0.070	Sarad jala-I	0.070
		1167	0.020	Sarad jala-I	0.020
		1178	0.020	Sarad-II	0.020
		1323	0.030	Sarad-II	0.030
		1343	0.060	Sarad-II	0.060
		1363	0.100	Sarad-II	0.100
		1370	0.010	Sarad-II	0.010
		1421	0.060	Sarad-II	0.060
		1429	0.050	Sarad-II	0.050

2.8.19
S.O. (L&R)
BHARATPUR AREA

Dixit 27/01/19
S.O. (SURVEY)
BHARATPUR AREA

A. S. S. 21/5/19
REVENUE INSPECTOR
BHARATPUR O.C.P.

[Signature]
GENERAL MANAGER
BHARATPUR AREA

[Signature]
PROJECT OFFICER
BHARATPUR O.C.P.

**MAHANADI COALFIELDS LIMITED
BHARATPUR AREA
LAND SCHEDULE OF NAKEIPASI VILLAGE- TENANCY LAND**

		1628	0.010	Sarad-III	0.010		
		1634	0.020	Sarad-III	0.020		
		1637	0.040	Sarad-III	0.040		
		1713	0.060	Gharbari	0.060		
119	132	1180	0.020	Jalasya-II	0.020		
		1651	0.040	Sarad-III	0.040		
		1660	0.020	Sarad-III	0.020		
		1709	0.040	Rasta	0.040		
		1751	0.010	Gharbari	0.010		
		1754	0.040	Rasta	0.040		
		1761	0.050	Gharbari	0.050		
		2049	0.140	Taila-I	0.140		
		2703	0.030	Sarad jala-I	0.030		
		2713	0.020	Sarad jala-I	0.020		
		1106/2932	0.020	Sarad-II	0.020		
		1188/2954	0.100	adi	0.100		
		2241/3107	0.250	Taila-I	0.250		
		2051/3163	0.090	Rasta	0.090		
		120	133	2174	0.150	Taila-I	0.150
		121	134	1537	0.640	Taila-I	0.640
2644	0.020			Taila-I	0.020		
122	135	685	0.120	Sarad-III	0.120		
		692	0.270	Sarad-III	0.270		
		2635	0.050	Gharabari	0.050		
		2638	0.190	Gharabari	0.190		
		2645	0.120	Taila-I	0.120		
		2759	0.130	Rasta	0.130		
		2017/2953	0.040	Sarad-II	0.040		
		1554	0.050	Sarad-III	0.050		
		1555	0.050	Sarad-III	0.050		
		1560	0.030	Sarad-II	0.030		
		2021	0.100	Sarad-II	0.100		
		2022	0.180	Sarad-II	0.180		

[Signature]
S.O. (L&R)
BHARATPUR AREA

[Signature]
S.O. (SURVEY)
BHARATPUR AREA

[Signature]
REVENUE INSPECTOR
BHARATPUR O.C.P.

[Signature]
GENERAL MANAGER
BHARATPUR AREA

[Signature]
PROJECT OFFICER
BHARATPUR O.C.P.

**MAHANADI COALFIELDS LIMITED
BHARATPUR AREA
LAND SCHEDULE OF NAKEIPASI VILLAGE- TENANCY LAND**

		2024	0.100	Sarad-III	0.100
		2025	0.020	mahata	0.020
		2455	0.240	Sarad-III	0.240
		2456	0.200	Sarad-III	0.200
		2457	0.340	jatasaya-II	0.340
		2458	0.220	Sarad-III	0.220
		2459	0.270	Sarad-III	0.270
		2460	0.210	Sarad-III	0.210
		2461	0.150	Sarad-III	0.150
		2462	0.150	Sarad-III	0.150
		2463	0.300	Sarad-III	0.300
		2464	0.230	Sarad-III	0.230
		2465	0.280	Sarad-III	0.280
		2466	0.120	Sarad-III	0.120
		2470	0.170	Sarad-III	0.170
		2471	0.170	Sarad-III	0.170
		2472	0.150	Sarad-III	0.150
		2473	0.270	Sarad-III	0.270
		2604	0.230	Sarad-III	0.230
123		68	0.350	Sarad-II	0.350
		1888	0.110	Gharbari	0.110
		1985	0.320	Sarad-II/2	0.320
		2029	0.030	Sarad-III	0.030
		2032	0.070	Sarad-III	0.070
		2044	0.200	Sarad-II	0.200
		2047	0.140	Sarad-II	0.140
	136	2113	0.320	Sarad-III	0.320
		2138	0.400	Taila-I	0.400
		2152	0.640	Sarad-II	0.640
		2169	0.400	Taila-I	0.400
		2171	0.570	Taila-I	0.570
		2308	0.500	Sarad-II	0.500
		2501	0.040	rasta	0.040

22.6.19
S.O. (L&R)
BHARATPUR AREA

Dixan 22/05/19
S.O. (SURVEY)
BHARATPUR AREA

22/5/19
REVENUE INSPECTOR
BHARATPUR O.C.P.

AT
GENERAL MANAGER
BHARATPUR AREA

21/5/2018
PROJECT OFFICER
BHARATPUR O.C.P.

**MAHANADI COALFIELDS LIMITED
BHARATPUR AREA
LAND SCHEDULE OF NAKEIPASI VILLAGE- TENANCY LAND**

		2698	0.080	sarad jala-I	0.080
		2728	0.220	sarad jala-I	0.220
		2729	0.020	sarad jala-I	0.020
		2752	0.060	sarad jala-I	0.060
		1097/2831	0.040	Sarad-II	0.040
		1097/2832	0.060	Sarad-II	0.060
		1097/2833	0.030	Sarad-II	0.030
		1097/2834	0.030	Sarad-II	0.030
		2031/2941	0.040	Sarad-II	0.040
		1081/2942	0.040	Sarad-II	0.040
		82/2993	0.050	Sarad-II	0.050
		1615/3230	0.030	Gharbari	0.030
		1588/3302	0.060	Taila-I	0.060
		662	0.110	Sarad-II	0.080
		762	0.280	Sarad-II	0.280
		774	0.160	Sarad-III	0.160
		1320	0.120	Sarad-II	0.120
		1362	0.030	Sarad-II	0.030
		1371	0.030	Sarad-II	0.030
		1380	0.080	Sarad-II	0.080
		1406	0.080	Sarad-II	0.080
		1419	0.570	Sarad-II	0.570
		1609	0.160	Gharbari	0.160
		1617	0.040	Gharbari	0.040
		1657	0.040	Sarad-III	0.040
		1658	0.030	Sarad-III	0.030
		1703	0.030	rasta	0.030
124	137	1307	0.120	Sarad-III	0.120
		1319	0.130	Sarad-II/2	0.130
		1339	0.060	Sarad-II	0.060
		1339/2822	0.140	sarad jala-I	0.140
125	138	321	1.960	Patita	1.960
126	139	2800	0.170	Sarad-III	0.170

S.O. (L&R)
BHARATPUR AREA

S.O. (SURVEY)
BHARATPUR AREA

REVENUE INSPECTOR
BHARATPUR O.C.P.

GENERAL MANAGER
BHARATPUR AREA

PROJECT OFFICER
BHARATPUR O.C.P.

**MAHANADI COALFIELDS LIMITED
BHARATPUR AREA
LAND SCHEDULE OF NAKEIPASI VILLAGE- TENANCY LAND**

127	140	738	0.110	Sarad-III	0.110
		749	0.220	Sarad-III	0.220
		1186	0.780	sarad jala-I	0.780
		1543	0.200	Sarad-III	0.200
		1824	0.120	Gharbari	0.120
		1989	0.140	Sarad-III/3	0.140
		2003	0.050	Sarad-III	0.050
		2052	0.570	Sarad-II	0.570
		2053	0.060	Sarad-III	0.060
		2224	0.100	Sarad-II	0.100
		2225	0.100	Sarad-II	0.100
		723/3014	0.160	Sarad-III	0.160
		1534/3028	0.100	Taila-I	0.100
		1569/3031	0.040	Taila-I	0.040
		2607/3036	0.070	Taila-I	0.070
		1967/3061	0.040	Sarad-I	0.040
		1967/3063	0.180	Sarad-I	0.180
128	141	33	1.620	Taila-I	1.620
		34	0.800	Patita	0.800
		1187	0.100	Patita	0.100
		1694	0.110	Gharbari	0.110
		1707	0.020	Rasta	0.020
		1804	0.060	Gharbari	0.060
		1805	0.100	Gharbari	0.100
		2503	0.120	Gharbari	0.120
		1805/2845	0.010	Gharbari	0.010
		120/2994	0.060	patita	0.060
129	142	31	0.370	Sarad-II	0.370
		1310	0.040	Sarad-III	0.040
		1347	0.070	Sarad-II	0.070
		1539	0.430	Jalasaya-II	0.430
		1540	0.110	Adi	0.110
		1578	0.130	Adi	0.130

[Signature]
S.O. (L&R)
BHARATPUR AREA

[Signature]
S.O. (SURVEY)
BHARATPUR AREA

[Signature]
REVENUE INSPECTOR
BHARATPUR O.C.P.

[Signature]
GENERAL MANAGER
BHARATPUR AREA

[Signature]
PROJECT OFFICER
BHARATPUR O.C.P.

**MAHANADI COALFIELDS LIMITED
BHARATPUR AREA
LAND SCHEDULE OF NAKEIPASI VILLAGE- TENANCY LAND**

		1579	0.420	Jalasya-II	0.420
		1580	0.170	Adi	0.170
		1655	0.040	Sarad-III	0.040
		1802	0.020	Gharbari	0.020
		1545/3020	0.040	Adi	0.040
130	143	1586	0.080	Bagayata-II	0.080
131	144	1493	0.180	Taila-I	0.180
		1497	0.060	Sarad-III	0.060
132	145	723	0.120	Sarad-III	0.120
		735	0.100	Sarad-III	0.050
		783	0.440	Sarad-II/2	0.440
		1185	0.050	adi	0.050
		1399	0.070	Gharbari	0.070
		1508	0.260	Sarad-III/3	0.260
		1569	0.040	Taila-I	0.040
		1708	0.090	Gharbari	0.090
		532/2823	0.180	Sarad-II	0.180
		1549/3022	0.090	Sarad-III	0.090
		1534/3025	0.110	Taila-I	0.110
		1989/3034	0.180	Sarad-III	0.180
		2607/3039	0.070	Taila-I	0.070
		1186/3068	0.830	Sarad dofasa-I	0.830
		1186/3069	0.160	Sarad dofasa-I	0.160
		783/3074	0.220	Sarad-II	0.220
		1649/3082	0.030	Sarad-III	0.030
		1692/3086	0.040	Sarad-III	0.040
		1694/3090	0.030	Gharbari	0.030
133		146	1452	0.140	sarad jala-I
	1781		0.010	Gharbari	0.010
	1782		0.010	Gharbari	0.010
	2193		0.130	Taila-I	0.130
	2205		0.100	Taila-I	0.100
	2208		0.050	Taila-I	0.050

[Signature]
S.O. (L&R)
BHARATPUR AREA

[Signature]
S.O. (SURVEY)
BHARATPUR AREA

[Signature]
REVENUE INSPECTOR
BHARATPUR O.C.P.

[Signature]
GENERAL MANAGER
BHARATPUR AREA

[Signature]
PROJECT OFFICER
BHARATPUR O.C.P.

**MAHANADI COALFIELDS LIMITED
BHARATPUR AREA
LAND SCHEDULE OF NAKEIPASI VILLAGE- TENANCY LAND**

		2226	0.240	Sarad-II	0.240
		2347	0.150	Sarad-II	0.150
		2395	0.230	Sarad-III	0.230
		2398	0.120	Sarad-III	0.120
		2620	0.020	Taila-I	0.020
		2657	0.040	Taila-I	0.040
		2679	0.070	Sarad-III	0.070
		2680	0.030	Bagayata	0.030
		1452/2960	0.120	Sarad jala dofasal-I	0.120
134	148	1752	0.010	Gharbari	0.010
		1755	0.020	Gharbari	0.020
		1760	0.020	Gharbari	0.020
		1976	0.100	Sarad-II	0.100
		2134	0.100	Taila-I	0.100
		2246	0.040	Taila-I	0.040
		2704	0.060	sarad jala-I	0.060
		2716	0.010	sarad jala-I	0.010
		2238/3102	0.380	Taila-I	0.380
		2048/3110	0.070	Taila-I	0.070
		1602/3118	0.020	Taila-I	0.020
		271	0.170	Sarad-I	0.170
		285	0.090	Sarad-II	0.090
		673	0.080	Sarad-III	0.080
		1163	0.180	sarad jala-I	0.180
		1176	0.030	Sarad-II	0.030
		1184	0.070	sarad jala-I	0.070
		1289	0.120	sarad jala-I	0.120
		1309	0.050	Sarad-III	0.050
		1327	0.020	Sarad-II	0.020
		1383	0.050	Sarad-II	0.050
		1393	0.050	sarad jala-I	0.050
		1396	0.040	sarad jala-I	0.040
	1427	0.120	Sarad-III	0.120	

[Signature]
S.O. (L&R)
BHARATPUR AREA

[Signature]
S.O. (SURVEY)
BHARATPUR AREA

[Signature]
REVENUE INSPECTOR
BHARATPUR O.C.P.

[Signature]
GENERAL MANAGER
BHARATPUR AREA

[Signature]
PROJECT OFFICER
BHARATPUR O.C.P.

**MAHANADI COALFIELDS LIMITED
BHARATPUR AREA
LAND SCHEDULE OF NAKEIPASI VILLAGE- TENANCY LAND**

		1428	0.080	Sarad-II	0.080
		1623	0.060	Sarad-III	0.060
		1625	0.060	Sarad-III	0.060
		1650	0.020	Sarad-III	0.020
135	149	2181	0.080	Taila-I	0.080
		2198	0.090	Taila-I	0.090
		2200	0.040	Taila-I	0.040
		2291	0.100	Sarad-II	0.100
		2294	0.070	Taila-I	0.070
		2345	0.190	Sarad-II	0.190
		2353	0.140	Sarad-II	0.140
		2354	0.110	Sarad-II	0.110
		2406	0.060	Taila-I	0.060
		2440	0.140	Sarad-III	0.140
		2489	0.280	Taila-I	0.280
		2757	0.160	Sarad-II	0.160
		1373	0.040	Sarad-I	0.040
		1378	0.050	Sarad-I	0.050
		1407	0.060	Sarad-II	0.060
		1424	0.500	Sarad-III/2	0.500
		1434	0.260	Sarad-II	0.260
		1849	0.180	Gharbari	0.180
		1999	0.270	Sarad-III	0.270
		2063	0.060	Sarad-II	0.060
		2064	0.180	Sarad-II	0.180
		2067	0.460	Gharbari	0.460
		2068	0.220	Sarad-III	0.220
		2069	0.160	Sarad-III	0.160
		2071	0.110	Sarad-III/2	0.110
		2084	0.120	Sarad-II	0.120
		2087	0.200	Sarad-III/3	0.200
		2096	0.020	Sarad-III	0.020


S.O. (L&R)
BHARATPUR AREA


S.O. (SURVEY)
BHARATPUR AREA


REVENUE INSPECTOR
BHARATPUR O.C.P.


GENERAL MANAGER
BHARATPUR AREA


PROJECT OFFICER
BHARATPUR O.C.P.

**MAHANADI COALFIELDS LIMITED
BHARATPUR AREA
LAND SCHEDULE OF NAKEIPASI VILLAGE- TENANCY LAND**

		2172	0.200	Taila-I	0.200
136	150	1431	0.260	Sarad-II/2	0.260
137	151	2007	0.400	Sarad-III/5	0.400
		2026	0.170	Sarad-III	0.170
		2103	0.140	Sarad-II	0.140
		2116	0.140	Sarad-III	0.140
		2117	0.140	Sarad-II	0.140
		2164	0.120	Sarad-II	0.120
		2573	0.030	Sarad-III	0.030
		2578	0.080	Sarad-III	0.080
		2642	0.080	Gharbari	0.080
		2660	0.050	Taila-I	0.050
		2662	0.050	Gharbari	0.050
		2669	0.040	Baje fasala-I	0.040
138	152	350	0.640	Taila-I	0.640
		349/2875	0.160	Sarad-III	0.160
139	153	778	0.070	Sarad-III	0.070
		1261	0.080	Sarad-III	0.080
		2153	0.090	Sarad-II	0.090
		2158	0.160	Sarad-II	0.160
140	153	1043/2826	0.040	Sarad-III	0.040
		1263/2847	0.080	Sarad-II	0.080
		1933/3055	0.040	Gharbari	0.040
		912/3280	0.500	Taila-I	0.500
141	154	763	0.160	Sarad-II	0.160
142	155	426/3239	1.300	Sarad-III	1.300
143	156	29	2.460	Palita	2.460
		30	0.340	Sarad-II	0.340
		722	0.330	Sarad-III	0.330
		736	0.150	Sarad-III	0.060
		750	0.200	Sarad-II	0.200
		1152	0.240	Biali	0.120
		1153	0.120	Biali	0.060

[Signature]
S.O. (L&R)
BHARATPUR AREA

[Signature]
S.O. (SURVEY)
BHARATPUR AREA

[Signature]
REVENUE INSPECTOR
BHARATPUR O.C.P.

[Signature]
GENERAL MANAGER
BHARATPUR AREA

[Signature]
PROJECT OFFICER
BHARATPUR O.C.P.

**MAHANADI COALFIELDS LIMITED
BHARATPUR AREA
LAND SCHEDULE OF NAKEIPASI VILLAGE- TENANCY LAND**

		1162	0.160	Sarad-I	0.080
		1174	0.130	Sarad-II	0.130
		1276	0.600	Sarad jala-I	0.600
		1278	0.200	Sarad jala-I	0.200
		1279	0.120	Sarad jala-I	0.120
		1439	0.300	Sarad jala-I	0.300
		1457	0.040	Sarad jala-I	0.040
		1458	0.060	Sarad jala-I	0.060
		1506	0.400	Sarad-III/3	0.400
		1515	0.130	Taila-I	0.130
		1516	0.270	Sarad-III	0.270
		1532	0.390	Biali	0.390
		1535	0.210	Taila-I	0.210
		1542	0.160	Sarad-III	0.160
		1544	0.150	Sarad-III	0.150
		1550	0.190	Taila-I	0.190
		1551	0.080	Biali	0.080
		1570	0.200	Taila-I	0.200
		1571	0.320	Sarad-III	0.320
		1648	0.050	Sarad-III	0.050
		1656	0.100	Sarad-III	0.100
		1692	0.190	Gharbari	0.190
		1799	0.030	Gharbari	0.030
		1800	0.050	Gharbari	0.050
		1988	0.480	Sarad-III	0.480
		2006	0.170	Sarad-III	0.170
		2504	0.200	Gharbari	0.200
		2606	0.420	Taila-I	0.420
		2608	0.080	Gharbari	0.080
		2684	0.040	Baje fasala-I	0.040
		1021/3225	0.040	Sarad-II	0.040
144	157	19	0.150	Sarad-III	0.150


S.O. (L&R)
BHARATPUR AREA


S.O. (SURVEY)
BHARATPUR AREA


REVENUE INSPECTOR
BHARATPUR O.C.P.



GENERAL MANAGER
BHARATPUR AREA



PROJECT OFFICER
BHARATPUR O.C.P.

**MAHANADI COALFIELDS LIMITED
BHARATPUR AREA
LAND SCHEDULE OF NAKEIPASI VILLAGE- TENANCY LAND**

		655	0.230	Sarad-III	0.120
		728	0.150	Sarad-III	0.150
		746	0.130	Sarad-III/2	0.130
		784	0.140	Sarad-II	0.140
		786	0.180	Sarad-III	0.180
		1300	0.040	Sarad-II	0.040
		1306	0.040	Sarad-III	0.040
		1317	0.040	Sarad-II	0.040
		1331	0.040	Sarad-II	0.040
		1367	0.120	Sarad-II/3	0.120
		1937	0.120	Gharbari	0.120
		1953	0.070	Gharbari	0.070
		683/3227	0.170	Sarad-III	0.170
		1074/3277	0.140	Sarad-II	0.140
		1967/3063/3279	0.170	Sarad-I	0.170
145	158	2571	0.070	Sarad-III	0.070
		2580	0.820	Sarad-III	0.820
		2590	0.040	Sarad-III	0.040
		2624	0.080	Gharbari	0.080
		2626	0.040	Gharbari	0.040
		1501/3190	0.300	Patita	0.300
146	159	330	0.280	Talia-I	0.070
		359	0.500	Sarad-II/4	0.500
		334/2972	0.100	Patita	0.100
		335/2973	0.270	Sarad-III	0.270
		335/2974	0.200	Sarad-III	0.200
147	160	64	0.550	Sarad-II/11	0.550
		680	0.140	Sarad-III/4	0.140
		2359	0.290	Sarad-II	0.290
		2363	0.300	Sarad-III	0.300
		64/3248	0.440	Sarad-II	0.440
		2277/3254	0.170	Talia-I	0.170


S.O. (L&R)
BHARATPUR AREA


S.O. (SURVEY)
BHARATPUR AREA


REVENUE INSPECTOR
BHARATPUR O.C.P.



GENERAL MANAGER
BHARATPUR AREA


PROJECT OFFICER
BHARATPUR O.C.P.

**MAHANADI COALFIELDS LIMITED
BHARATPUR AREA
LAND SCHEDULE OF NAKEIPASI VILLAGE- TENANCY LAND**

148	161	1836	0.020	Gharbari	0.020
		1839	0.080	Gharbari	0.080
149	162	1295	0.080	Sarad-III	0.080
		2755	0.060	Sarad-II	0.060
		1933/3054	0.030	Gharbari	0.030
		1934/3057	0.030	Gharbari	0.030
150	163	1947	0.060	Gharbari	0.060
151	164	16	0.130	Talia-I	0.130
		267	0.080	Patifa	0.080
		674	0.250	Sarad-III	0.250
		683	0.360	Sarad-III	0.360
		742	0.290	Sarad-III	0.290
		1384	0.090	Sarad-II	0.090
		1415	0.060	Sarad-II	0.060
		1897	0.040	Gharbari	0.040
		1898	0.060	Gharbari	0.060
		1899	0.040	Gharbari	0.040
		1902	0.060	Gharbari	0.060
		1980	0.450	Sarad-II	0.450
		1984	0.200	Sarad-II	0.200
		1986	0.460	Sarad-II	0.460
		266/2963	0.090	Sarad-I	0.090
		683/3228	0.170	Sarad-III	0.170
152	165	265	0.270	Sarad-I	0.270
		266	1.260	Sarad-I	1.260
		269	0.410	Sarad-II	0.410
		277	0.240	Sarad-I	0.240
		668	0.210	Sarad-III	0.210
		1345	0.120	Sarad-II	0.120
153	166	676	0.130	Sarad-III	0.130
		679	0.030	Sarad-III	0.030
		704	0.040	Sarad-III	0.040


S.O. (L&R)
BHARATPUR AREA


S.O. (SURVEY)
BHARATPUR AREA


REVENUE INSPECTOR
BHARATPUR O.C.P.



GENERAL MANAGER
BHARATPUR AREA


PROJECT OFFICER
BHARATPUR O.C.P.

**MAHANADI COALFIELDS LIMITED
BHARATPUR AREA
LAND SCHEDULE OF NAKEIPASI VILLAGE- TENANCY LAND**

		708	0.160	Sarad-III	0.160
		710	0.080	Sarad-III	0.080
		1734	0.030	Gharbari	0.030
		1737	0.030	Gharbari	0.030
		1738	0.020	Gharbari	0.020
154	168	1253	0.160	Talia-I	0.160
		1499	0.540	Sarad-III/8	0.540
		2636	0.100	Gharbari	0.100
155	169	1492	0.110	Sarad-III/2	0.110
		1494	0.130	Biali	0.130
		1495	0.060	Sarad-III	0.060
		1496	0.160	Sarad-III	0.160
		1498	0.160	Biali	0.160
		1253/3127	0.090	Talia-I	0.090
		1499/3191	0.040	Sarad-III	0.040
156	170	10	0.280	Sarad-III	0.280
		773	0.080	Sarad-III	0.080
		838	0.120	Sarad-III	0.080
		1688	0.020	Gharabari	0.020
		1809	0.050	Gharabari	0.050
		1812	0.030	Gharabari	0.030
		1813	0.020	Gharabari	0.020
		1814	0.020	Gharabari	0.020
		1968	0.460	Sarad-I	0.460
		1979	0.150	Sarad-II	0.150
		2139	0.500	Sarad-II	0.500
		2256	0.040	Sarad-III	0.040
		2257	0.060	Sarad-III	0.060
		2262	0.530	Sarad-II	0.530
		2267	0.140	Sarad-III/2	0.140
		2268	0.140	Talia-I	0.140
		2283	0.190	Talia-I	0.190


S.O. (L&R)
BHARATPUR AREA


S.O. (SURVEY)
BHARATPUR AREA


REVENUE INSPECTOR
BHARATPUR O.C.P.


GENERAL MANAGER
BHARATPUR AREA


PROJECT OFFICER
BHARATPUR O.C.P.

**MAHANADI COALFIELDS LIMITED
BHARATPUR AREA
LAND SCHEDULE OF NAKEIPASI VILLAGE- TENANCY LAND**

		2284	0.030	Sarad-III	0.030
		2481	0.060	Bagayata -II	0.060
157	171	2814	0.730	Sarad-III	0.730
158	172	21	0.120	Talia-I	0.120
		1258	0.060	Sarad-III	0.060
		1485	0.120	Sarad-II	0.120
		1666	0.010	Sarad-III	0.010
		2652	0.040	Talia-I	0.040
		21/3244	0.100	Talia-I	0.100
		1870/3296	0.080	Gharbari	0.080
159	173	2587	0.040	Sarad-III	0.040
160	174	701	0.080	Sarad-III	0.080
		727	0.120	Sarad-III	0.120
		1267	0.260	Sarad-II	0.260
		1562	0.030	Sarad-II	0.030
161	174	1590	0.430	Talia-I	0.430
		1744	0.090	Gharbari	0.090
		2721	0.030	Sarad jala-I	0.030
		1591/3131	0.040	Sarad-III	0.040
162	176	1361	0.050	Sarad-II	0.050
		2136	0.430	Talia-I	0.430
		2432	0.360	Sarad-III	0.360
163	177	62	0.130	Sarad-III	0.130
		1563	0.080	Sarad-II	0.080
		1619	0.010	Gharbari	0.010
		1621	0.030	Gharbari	0.030
		1683	0.030	Sarad-III	0.030
		1841	0.090	Gharbari	0.090
		1842	0.240	Gharbari	0.240
		1844	0.040	Gharbari	0.040
		2146	0.250	Sarad-II	0.250
		2598	0.040	Sarad-III	0.040

[Signature]
S.O. (L&R)
BHARATPUR AREA

[Signature]
S.O. (SURVEY)
BHARATPUR AREA


[Signature]
REVENUE INSPECTOR
BHARATPUR O.C.P.


[Signature]
GENERAL MANAGER
BHARATPUR AREA

[Signature]
PROJECT OFFICER
BHARATPUR O.C.P.

MAHANADI COALFIELDS LIMITED
BHARATPUR AREA
LAND SCHEDULE OF NAKEIPASI VILLAGE- TENANCY LAND

		2649	0.160	Sarad-III	0.160
		2651	0.020	Talia-I	0.020
		2681	0.060	Sarad-III	0.060
		2682	0.060	Sarad do fasala-I	0.060
		2774	0.080	Sarad-III	0.080
		1438/2820	0.040	Sarad-III	0.040
		1859/3169	0.020	Rasta	0.020
		82	0.490	Sarad-II/2	0.450
		675	0.160	Sarad-III	0.160
		681	0.540	Sarad-III	0.540
		725	0.110	Sarad-III	0.110
		1260	0.130	Sarad-II/3	0.130
		1271	0.600	Sarad-III/8	0.600
		1272	0.980	Jala saya-II	0.980
		1273	0.270	Adi	0.270
		1280	1.580	Sarad jala-I	1.580
		1281	0.070	Adi	0.070
		1350	0.100	Sarad-II	0.100
		1436	0.870	Sarad-II	0.870
		1454	0.100	Sarad jala-I	0.100
164	178	2789	0.120	Sarad-II	0.120
		1038/2981	0.220	Sarad-II	0.220
165	180	686	0.040	Sarad-III	0.040
		687	0.060	Sarad-III	0.060
		688	0.070	Sarad-III	0.070
		689	0.130	Sarad-III	0.130
		690	0.110	Sarad-III	0.110
		691	0.080	Sarad-III	0.080
167	181	678	0.120	Sarad-III	0.120
		706	0.090	Sarad-III	0.090
		895/3003	0.060	Sarad-III	0.060
168	182	229	0.310	Sarad-II	0.310


S.O. (L&R)
BHARATPUR AREA


S.O. (SURVEY)
BHARATPUR AREA


REVENUE INSPECTOR
BHARATPUR O.C.P.


GENERAL MANAGER
BHARATPUR AREA


PROJECT OFFICER
BHARATPUR O.C.P.

MAHANADI COALFIELDS LIMITED
BHARATPUR AREA
LAND SCHEDULE OF NAKEIPASI VILLAGE- TENANCY LAND

		264	0.070	Patita	0.070
		279	0.050	Sarad-I	0.050
		1729	0.060	Gharbari	0.060
		1993	0.070	Sarad-III	0.070
		2030	0.060	Sarad-III	0.060
		2149	0.230	Sarad-II	0.230
		2154	0.100	Sarad-II	0.100
		1929/3050	0.040	Gharbari	0.040
169	183	1292	0.040	Sarad-III	0.040
		1292/3187	0.070	Sarad-III	0.070
		1179/3188	0.030	Sarad-II	0.030
170	184	69	0.310	Sarad-II	0.160
171	185	421/2825	0.300	Sarad-II	0.300
172	186	1354	0.080	Sarad-II	0.080
173	188	2112	0.210	Sarad-II	0.210
174	189	1583	0.170	Taila-I	0.170
		1929	0.070	Gharbari	0.070
		1930	0.060	Gharbari	0.060
		2222	0.350	Sarad-III/5	0.350
175	191	2290	0.080	Sarad-II	0.080
		2292	0.110	Sarad-II	0.110
		2293	0.070	Taila-I	0.070
		2295	0.120	Sarad-II	0.120
176	192	422/2836	0.310	Sarad-II	0.310
177	193	300	0.120	Sarad-II	0.120
		304	0.580	Sarad-II	0.580
		310	0.240	Sarad-II	0.240
		341	0.520	Sarad-II	0.520
		303/2870	0.420	Sarad-II	0.420
		315/2872	0.160	Sarad-II	0.160
		312/2873	0.030	Patita	0.030
178	194	1173	0.060	Sarad-II	0.060

[Signature]
S.O. (L&R)
BHARATPUR AREA

[Signature]
S.O. (SURVEY)
BHARATPUR AREA

[Signature]
REVENUE INSPECTOR
BHARATPUR O.C.P.


[Signature]
GENERAL MANAGER
BHARATPUR AREA


[Signature]
PROJECT OFFICER
BHARATPUR O.C.P.

**MAHANADI COALFIELDS LIMITED
BHARATPUR AREA
LAND SCHEDULE OF NAKEIPASI VILLAGE- TENANCY LAND**

		1545	0.210	Bioli	0.210
		1546/3023	0.100	Sarad-III	0.100
		1534/3026	0.100	Taila-I	0.100
		1569/3030	0.040	Taila-I	0.040
		2008/3035	0.180	Sarad-III	0.180
		2607/3037	0.070	Taila-I	0.070
		1667/3059	0.760	Sarad-I	0.760
		1708/3080	0.090	Gharbari	0.090
		1649/3081	0.100	Sarad-III	0.100
		1649/3084	0.060	Sarad-III	0.060
179	195	1404	0.040	Sarad-II	0.040
		1405	0.040	Sarad-II	0.040
		2760	0.100	Sarad-III	0.100
180	196	724	1.610	Sarad-III/9	1.610
		772	0.380	Sarad-II/2	0.380
		1798	0.090	Gharbari	0.090
		2564	0.350	Sarad-II/3	0.350
		2597	0.240	Sarad-III	0.240
		2658	0.130	Taila-I	0.130
		2685	0.020	Baje fasala-I	0.020
		2687	0.110	Sarad-III	0.110
		2722	0.050	Sarad jala-I	0.050
		2764	0.140	Sarad-III	0.140
		2765	0.190	Sarad-II	0.190
		2758/3173	0.040	Rasta	0.040
		1312	0.070	Sarad-II	0.070
		1313	0.160	Sarad-II	0.160
		1316	0.120	Sarad-II	0.120
		1353	0.080	Sarad-II	0.080
		1355	0.100	Sarad-II	0.100
		1357	0.140	Sarad-II	0.140
		1358	0.060	Sarad-II	0.060


S.O. (L&R)
BHARATPUR AREA


S.O. (SURVEY)
BHARATPUR AREA


REVENUE INSPECTOR
BHARATPUR O.C.P.


GENERAL MANAGER
BHARATPUR AREA


PROJECT OFFICER
BHARATPUR O.C.P.

**MAHANADI COALFIELDS LIMITED
BHARATPUR AREA
LAND SCHEDULE OF NAKEIPASI VILLAGE- TENANCY LAND**

		1525	0.400	Sarad-II/10	0.400
		1561	2.360	Sarad jala-1/6	2.360
		1565	0.840	Berana Mamuli	0.840
		1566	0.050	Sarad-II	0.050
		1568	0.440	Sarad-II	0.440
		1622	0.180	Gharbari	0.180
		1642	0.140	Sarad-III	0.140
		1653	0.020	Sarad-III	0.020
		1654	0.070	Sarad-III	0.070
		1664	0.100	Sarad-III	0.100
		1675	0.080	Sarad-III	0.080
		1686	0.050	Gharbari	0.050
		1795	0.020	Gharbari	0.020
		1797	0.080	Gharbari	0.080
181	197	1860	0.130	Rasta	0.130
182	198	2507	0.320	Bagayata-II	0.320
		2508	0.650	Taila-I	0.650
		2509	0.380	Bagayata-II	0.380
		2514	0.080	Rasta	0.080
		2683	0.020	Baje fasala-I	0.020
		290/2966	0.050	Bagayata-II	0.050
		2693/3174	0.020	Adi	0.020
183	199	1263	0.380	Sarad-II	0.380
		1263/2848	0.240	Sarad-II	0.240
184	200	32	0.290	Patita	0.290
		1567	0.050	sarada-II	0.050
		1635	0.030	Sarad-III	0.030
		1652	0.020	Sarad-III	0.020
		1659	0.030	Sarad-III	0.030
		2122	0.270	Gharabari	0.270
		2123	0.070	Mahara	0.070
		2705	0.040	Sarada jala-I	0.040

2.5.19
S.O. (L&R)
BHARATPUR AREA

ADK 20
21/05/19
S.O. (SURVEY)
BHARATPUR AREA

2.5.19
REVENUE INSPECTOR
BHARATPUR O.C.P.

AK
21/5
GENERAL MANAGER
BHARATPUR AREA

21/5/19
PROJECT OFFICER
BHARATPUR O.C.P.

**MAHANADI COALFIELDS LIMITED
BHARATPUR AREA
LAND SCHEDULE OF NAKEIPASI VILLAGE- TENANCY LAND**

		2708	0.150	Sarada jala-I	0.150
		2715	0.010	Sarada jala-I	0.010
		2744	0.110	Sarada jala-I	0.110
		119/2844	0.270	sarada-II	0.270
185	201	1936	0.160	Gharbari	0.160
		1956	0.120	Gharbari	0.120
186	203	2712	0.020	Sarad jala-I	0.020
		2718	0.020	Sarad jala-I	0.020
		2746	0.020	Sarad jala-I	0.020
187	204	1261/2851	0.030	Sarad-III	0.030
188	205	779	0.090	Sarad-III	0.090
189	206	1835	0.010	Gharbari	0.010
		2187	0.020	Taila-I	0.020
		2231	0.140	Sarad-II	0.140
		2236	0.060	Sarad-II	0.060
		2619	0.040	Taila-I	0.040
		2623/3209	0.010	Taila-I	0.010
		1045/3018	0.320	Sarad-III	0.320
190	207	47	0.360	Sarad-II	0.360
		1530	0.160	Sarad-III/2	0.160
		1828	0.020	Gharbari	0.020
		1995	0.140	Sarad-III	0.140
		2108	0.080	Sarad-II	0.080
		2109	0.210	Sarad-II	0.210
		2118	0.130	Sarad-III	0.130
		2119	0.200	Sarad-II	0.200
		2121	0.250	Sarad-II	0.250
		2175	0.290	Taila-I	0.290
		2195	0.230	Taila-I	0.230
		2199	0.070	Taila-I	0.070
		2229	0.120	Sarad-II	0.120
		2302	0.120	Taila-I	0.120

S.S.19

S.O. (L&R)
BHARATPUR AREA

ADG
02/05/19

S.O. (SURVEY)
BHARATPUR AREA

KSR
21/5/19


REVENUE INSPECTOR
BHARATPUR O.C.P.


[Signature]
GENERAL MANAGER
BHARATPUR AREA


[Signature]
PROJECT OFFICER
BHARATPUR O.C.P.

**MAHANADI COALFIELDS LIMITED
BHARATPUR AREA
LAND SCHEDULE OF NAKEIPASI VILLAGE- TENANCY LAND**

		2303	0.180	Sarad-II	0.180
		2307	0.050	Sarad-III	0.050
		2326	0.170	Sarad-III	0.080
		2343	0.150	Taila-I	0.150
		2349	0.390	Sarad-II	0.390
		2393	0.080	Sarad-III	0.080
		2411	0.120	Taila-I	0.120
		2491	0.500	Taila-I	0.500
		2492	0.010	Rasta	0.010
		2603	0.140	Biafi	0.140
		2667	0.060	Baje fasal-I	0.060
		2670	0.030	Baje fasal-I	0.030
		2733	0.010	Sarad jala-I	0.010
		2772	0.250	Sarad-II	0.250
		739	0.040	Sarad-III	0.040
		1359	0.060	Sarad-II	0.060
		1402	0.070	Sarad-II	0.070
		1422	0.460	Sarad-II	0.460
		1449	0.070	Sarad-II	0.070
		1450	0.230	Sarad jala-I	0.230
		1462	0.040	Sarad-I	0.040
		1463	0.190	Sarad-I	0.190
		1477	0.250	Sarad-I	0.250
191	209	770	0.060	Sarad-II	0.060
		1374	0.090	Sarad-II	0.090
192	210	1138	0.040	Sarad-II	0.030
		1301	0.040	Sarad-III	0.040
193	211	1315	0.040	Sarad-II	0.040
		1321	0.080	Sarad-II	0.080
		1346	0.210	Sarad-II	0.210
		1401	0.260	Sarad-III	0.260
		1921	0.070	Gharbari	0.070


S.O. (L&R)
BHARATPUR AREA


S.O. (SURVEY)
BHARATPUR AREA



REVENUE INSPECTOR
BHARATPUR O.C.P.



GENERAL MANAGER
BHARATPUR AREA

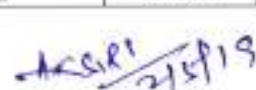

PROJECT OFFICER
BHARATPUR O.C.P.

**MAHANADI COALFIELDS LIMITED
BHARATPUR AREA
LAND SCHEDULE OF NAKEIPASI VILLAGE- TENANCY LAND**


		2148	0.150	Sarad-II	0.150
		2150	0.200	Sarad-II	0.200
		1471	0.080	Sarad-I	0.080
194	212	1456	0.040	Sarad jala-I	0.040
		1468	0.210	Sarad-I	0.210
		2110	0.140	Sarad-II	0.140
		2111	0.150	Sarad-II	0.150
		2165	0.120	Sarad-II	0.120
		2285/2860	0.080	Sarad-III	0.080
		195	213	2277	0.250
2362	0.300			Sarad-III	0.300
2476	0.070			Taila-I	0.070
64/3205	0.650			Sarad-II	0.650
64/3247	0.060			Sarad-II	0.060
64/3249	0.160			Sarad-II	0.160
680/3250	0.110			Sarad-III	0.110
680/3251	0.130			Sarad-III	0.130
2277/3253	0.080			Taila-I	0.080
2359/3255	0.290			Sarad-II	0.290
196	214	1698	0.024	Gharabari-I	0.024
		2797	0.240	Sarad-III	0.240
		2801	0.080	Sarad-III	0.080
		2802	0.030	Gharabari-I	0.030
		2811	0.060	Sarad-III	0.060
		2810	0.040	Sarad-III	0.040
		2813	0.040	Sarad-III	0.040
197	215	2794	0.030	Gharabari-I	0.030
		2807	0.060	Gharabari-I	0.060
		1261/3335	0.120	Sarad-III	0.120
198	216	2707	0.080	Sarad jala-I	0.080
199	218	744	0.190	Sarad-III	0.190
		745	0.160	Sarad-III	0.160


S.O. (L&R)
BHARATPUR AREA


S.O. (SURVEY)
BHARATPUR AREA



REVENUE INSPECTOR
BHARATPUR O.C.P.


GENERAL MANAGER
BHARATPUR AREA


PROJECT OFFICER
BHARATPUR O.C.P.

**MAHANADI COALFIELDS LIMITED
BHARATPUR AREA
LAND SCHEDULE OF NAKEIPASI VILLAGE- TENANCY LAND**

		841	0.240	Sarad-II	0.240
		1340	0.120	Sarad-II	0.120
		1418	0.210	Sarad-II	0.210
		2085	0.200	Taila-I	0.200
		1947/2998	0.020	Gharbari	0.020
200	220	22	0.460	Taila-I	0.460
		1259	0.220	Sarad-III	0.220
		1465	0.020	Sarad jala-I	0.020
		1476	0.100	Sarad-II	0.100
		1483	0.070	Sarad-II	0.070
		1511	0.050	Sarad-III	0.050
		1513	0.070	Sarad-III	0.070
		1668	0.010	Sarad-III	0.010
		1671	0.020	Sarad-III	0.020
		1765	0.010	Sarad-III	0.010
		1772	0.010	Gharbari	0.010
201	221	2385	0.080	Sarad-III	0.080
		2425	0.180	Sarad-III	0.180
		2431	0.140	Sarad-III	0.140
202	222	2009	0.210	Sarad-III	0.210
		2010	0.150	Sarad-III	0.150
		2027	0.100	Sarad-III	0.100
		2609	0.040	Gharbari	0.040
		2610	0.050	Taila-I	0.050
		2611	0.060	Taila-I	0.060
		2007/2989	0.070	Sarad-III	0.070
203	223	2568	0.110	Sarad-II	0.110
		2569	0.060	Sarad-III	0.060
204	224	2575	0.120	Sarad-III	0.120
205	225	2572	0.030	Sarad-III	0.030
		2574	0.040	Sarad-III	0.040
		2579	0.040	Sarad-III	0.040


S.O. (L&R)
BHARATPUR AREA


S.O. (SURVEY)
BHARATPUR AREA


REVENUE INSPECTOR
BHARATPUR O.C.P.


GENERAL MANAGER
BHARATPUR AREA


PROJECT OFFICER
BHARATPUR O.C.P.

**MAHANADI COALFIELDS LIMITED
BHARATPUR AREA
LAND SCHEDULE OF NAKEIPASI VILLAGE- TENANCY LAND**

206	226	2641	0.070	Gharbari	0.070
		2691	0.040	Sarad-III	0.040
		2613	0.060	Talla-I	0.060
		2196/3233	0.110	Talla-I	0.110
207	227	1441	0.220	Sarad jala-I	0.220
		1443	0.080	Sarad-II	0.080
		1448	0.090	Sarad-II	0.090
		1647	0.020	Sarad-III	0.020
		1826	0.130	Gharbari	0.130
		1973	0.090	Sarad-I/2	0.090
		1994	0.060	Sarad-III	0.060
		2005	0.060	Sarad-III	0.060
		2089	0.310	Sarad-III	0.310
		2167	0.100	Sarad-III	0.100
		2168	0.080	Sarad-III	0.080
		2197	0.060	Talla-I	0.060
		2342	0.100	Sarad-II	0.100
		2350	0.220	Sarad-II	0.220
		2399	0.050	Sarad-III	0.050
		2400	0.100	Sarad-III	0.100
		2592	0.080	Biali	0.080
		1998/3256	0.140	Sarad-III	0.140
		1998/3257	0.080	Sarad-III	0.080
		208	228	1469	0.030
2253	0.100			Talla-I	0.100
2254	0.130			Talla-I	0.130
2288	0.260			Sarad-II	0.260
2289	0.100			Sarad-II	0.100
2304	0.040			Sarad-II	0.040
2305	0.040			Sarad-II	0.040
1644/2934	0.020			Sarad-III	0.020
1859/3172	0.020			Rasta	0.020

202.5.17
S.O. (L&R)
BHARATPUR AREA

*Prkav
20/5/19*
S.O. (SURVEY)
BHARATPUR AREA

*AKR
24/5/17*
REVENUE INSPECTOR
BHARATPUR O.C.P.

AK
GENERAL MANAGER
BHARATPUR AREA

Prkav
PROJECT OFFICER
BHARATPUR O.C.P.

**MAHANADI COALFIELDS LIMITED
BHARATPUR AREA
LAND SCHEDULE OF NAKEIPASI VILLAGE- TENANCY LAND**

209	229	7	0.100	Taila-I	0.100
		2065	0.200	Sarad-II	0.200
		2271	0.120	Taila-I	0.120
		2368	0.060	Sarad-III	0.060
		2377	0.080	Sarad-III	0.080
		2500	0.120	Gharbari	0.120
		2480/2863	0.040	Bagayat-II	0.040
210	230	1137	0.140	Sarad-II	0.020
		1691	0.020	Rasta	0.020
		1806	0.020	Rasta	0.020
		2676	0.110	Taila-I	0.110
		2727	0.040	Jalasaya-II	0.040
211	231	1682	0.060	Sarad-III	0.060
		1684	0.020	Sarad-III	0.020
		1687	0.020	Sarad-III	0.020
212	232	761	0.620	Sarad-II	0.620
		1435	0.310	Sarad-II/2	0.310
		1438	0.460	Sarad-II/4	0.460
		722/3015	0.090	Sarad-II	0.090
213	234	2114	0.170	Debastali	0.170
		2138/3147	0.050	Sarad-III	0.050
214	235	2710	0.020	Sarad jala-I	0.020
		2739/3148	0.030	Sarad-I	0.030
215	236	1611	0.120	Taila-I	0.120
		1588/3153	0.040	Rasta	0.040
216	237	50	0.330	Sarad-II	0.330
		66	0.130	Sarad-II	0.130
		2410	0.100	Taila-I	0.100
		2436	0.120	Sarad-III	0.120
		2622	0.040	Taila-I	0.040
		2666	0.030	Bajefasal-I	0.030
		2673	0.050	Bajefasal-I	0.050


S.D. (L&R)
BHARATPUR AREA


S.O. (SURVEY)
BHARATPUR AREA



REVENUE INSPECTOR
BHARATPUR O.C.P.

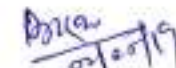

GENERAL MANAGER
BHARATPUR AREA

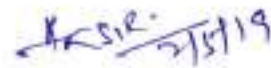

PROJECT OFFICER
BHARATPUR O.C.P.

**MAHANADI COALFIELDS LIMITED
BHARATPUR AREA
LAND SCHEDULE OF NAKEIPASI VILLAGE- TENANCY LAND**


		2730	0.020	Sarad jala-I	0.020
		2732	0.040	Sarad jala-I	0.040
		2735	0.040	Sarad jala-I	0.040
		2766	0.220	Sarad-II	0.220
		756	0.300	Sarad-II	0.300
		987	0.140	Sarad jala-I	0.130
		1342	0.070	Sarad-II	0.070
		1344	0.140	Sarad-II	0.140
		1377	0.160	Sarad-I	0.160
		1461	0.460	Sarad jala-I	0.460
		1526	0.140	Sarad-III	0.140
		2098	0.120	Sarad-II	0.120
		2115	0.050	Talla-I	0.050
		2120	0.160	Sarad-II	0.160
		2190	0.190	Talla-I	0.190
		2202	0.060	Talla-I	0.060
		2211	0.090	Talla-I	0.090
		2280	0.300	Talla-I	0.300
		2314	0.790	Sarad-II	0.790
		2344	0.100	Sarad-III	0.100
		2357	0.420	Sarad-II	0.420
		2408	0.060	Sarad-III	0.060
		2409	0.080	Sarad-III	0.080
217	238	1731	0.090	Gharbari	0.090
		2739	0.610	Sarad jala-I	0.610
218	239	17	0.830	Talla-I	0.830
219	241	6	0.100	Talla-I	0.100
		1815	0.010	Gharbari	0.010
		1816	0.050	Gharbari	0.050
		1819	0.020	Gharbari	0.020
		1820	0.020	Gharbari	0.020
		2444	0.200	Talla-I	0.200


S.O. (L&R)
BHARATPUR AREA


S.O. (SURVEY)
BHARATPUR AREA


REVENUE INSPECTOR
BHARATPUR O.C.P.


GENERAL MANAGER
BHARATPUR AREA


PROJECT OFFICER
BHARATPUR O.C.P.

**MAHANADI COALFIELDS LIMITED
BHARATPUR AREA
LAND SCHEDULE OF NAKEIPASI VILLAGE- TENANCY LAND**

		2484	0.010	Taila-I	0.010
		2726	0.040	Sarad jala-I	0.040
		2483/2864	0.090	Gharbari	0.090
220	242	1369	0.010	Sarad-II	0.010
		1430	0.050	Sarad-II	0.050
		1599	0.030	Taila-I	0.030
		1600	0.030	Taila-I	0.030
		1601	0.020	Taila-I	0.020
		1616	0.030	Gharbari	0.030
		1629	0.010	Sarad-III	0.010
		1631	0.030	Sarad-III	0.030
		1712	0.030	Gharbari	0.030
		1715	0.020	Gharbari	0.020
		1748	0.020	Gharbari	0.020
		1758	0.010	Gharbari	0.010
		1922	0.060	Gharbari	0.060
		1972	0.060	Sarad-I	0.060
		2067	0.040	Sarad-II	0.040
		2131	0.010	Sarad-III	0.010
		2135	0.080	Sarad-III	0.080
		2247	0.090	Taila-I	0.090
		2248	0.060	Taila-I	0.060
		2714	0.050	Sarad jala-I	0.050
		2745	0.030	Sarad jala-I	0.030
		2107/3095	0.010	Sarad-II	0.010
		2134/3098	0.040	Taila-I	0.040
		2238/3101	0.130	Taila-I	0.130
		2048/3111	0.060	Taila-I	0.060
		1599/3115	0.010	Taila-I	0.010
		1323/3120	0.050	Sarad-II	0.050
		274	0.420	Sarad-I	0.420
		288	0.060	Sarad-II	0.060


S.O. (L&R)
BHARATPUR AREA


S.O. (SURVEY)
BHARATPUR AREA



REVENUE INSPECTOR
BHARATPUR O.C.P.



GENERAL MANAGER
BHARATPUR AREA



PROJECT OFFICER
BHARATPUR O.C.P.

**MAHANADI COALFIELDS LIMITED
BHARATPUR AREA
LAND SCHEDULE OF NAKEIPASI VILLAGE- TENANCY LAND**

		1165	0.080	Sarad jala-I	0.080
		1171	0.070	Sarad-II	0.070
		1183	0.010	Sarad jala-I	0.010
		1304	0.020	Sarad-III	0.020
		1308	0.030	Sarad-III	0.030
		1366	0.050	Sarad-II	0.050
221	243	1338	0.040	Sarad-II	0.040
222	244	1931	0.030	Gharbari	0.030
		1932	0.040	Gharbari	0.040
		1931/3007	0.020	Gharbari	0.020
		1932/3008	0.040	Gharbari	0.040
223	245	1863	0.040	Gharbari	0.040
		1864	0.120	Gharbari	0.120
224	246	1927	0.030	Gharbari	0.030
		1928	0.030	Gharbari	0.030
225	247	2643	0.050	Gharbari	0.050
226	248	1932/2821	0.050	Gharbari	0.050
227	249	1718	0.010	Gharbari	0.010
		1718/3121	0.040	Gharbari	0.040
228	250	1729/2987	0.010	Gharbari	0.010
229	251	1838	0.130	Gharbari	0.130
230	252	1868	0.130	Gharbari	0.130
		1869	0.060	Gharbari	0.060
231	253	1742	0.030	Gharbari	0.030
232	254	1842/2997	0.060	Gharbari	0.060
233	256	1890	0.030	Gharbari	0.030
		1891	0.039	Gharbari	0.039
234	257	1915	0.130	Gharbari	0.130
235	258	1925	0.040	Gharbari	0.040
		1926	0.030	Gharbari	0.030
236	259	1729/2988	0.010	Gharbari	0.010
237	260	1830	0.150	Gharbari	0.150


S.O. (L&R)
BHARATPUR AREA


S.O. (SURVEY)
BHARATPUR AREA


REVENUE INSPECTOR
BHARATPUR O.C.P.



GENERAL MANAGER
BHARATPUR AREA


PROJECT OFFICER
BHARATPUR O.C.P.

**MAHANADI COALFIELDS LIMITED
BHARATPUR AREA
LAND SCHEDULE OF NAKEIPASI VILLAGE- TENANCY LAND**

		1831	0.080	Gharbari	0.080
		1874	0.170	Gharbari	0.170
		1876	0.010	Gharbari	0.010
238	262	1832	0.080	Gharbari	0.080
		1833	0.130	Gharbari	0.130
239	263	994	0.180	Adi	0.040
		997	0.920	Jalasya-II	0.360
		2228	0.050	Mahara	0.050
		2237	0.130	Sarad-II	0.130
		2467	0.890	Adi	0.890
		2468	3.720	Jalasya-II	3.720
		2469	1.020	Adi	1.020
		2561	0.080	Sarad-II	0.080
		2565	0.050	Sarad-II	0.050
		2566	0.090	Sarad-II	0.090
		2675	0.200	Mahara	0.200
		2693	0.480	Adi	0.480
		2694	9.500	Jalasya-I	9.500
		2695	0.920	Adi	0.920
		2431/2889	0.080	Sarad-III	0.080
		2378/2890	0.020	Taila-I	0.020
		2562/2904	0.050	Sarad-II	0.050
	1581/2905	0.380	Mahara	0.380	
	2758/2906	0.160	Mahara	0.160	
240	243/2	2483/2866	0.060	Gharbari	0.060
241	243/4	1622/3229	0.060	Gharbari	0.060
242	243/5	1105/3204	0.120	Sarad-I	0.120
243	243/6	420/3263	0.100	Sarad-III	0.100
244	243/8	1662/3089	0.020	Jalasya-II	0.020
245	243/9	2046	0.100	Sarad-II	0.100
246	243/10	2376	0.030	Patita	0.030
247	243/11	1547/3270	0.070	Sarad-III	0.070


S.O. (L&R)
BHARATPUR AREA


S.O. (SURVEY)
BHARATPUR AREA



REVENUE INSPECTOR
BHARATPUR O.C.P.



GENERAL MANAGER
BHARATPUR AREA


PROJECT OFFICER
BHARATPUR O.C.P.

MAHANADI COALFIELDS LIMITED
BHARATPUR AREA
LAND SCHEDULE OF NAKEIPASI VILLAGE- TENANCY LAND

		1551/3271	0.025	Biaf	0.025
248	243/12	2754	0.040	Sarad-I	0.040
		240/3272	0.240	Sarad jala-I	0.240
249	243/13	240/3273	0.260	Sarad jala-I	0.260
250	243/14	3052/3274	0.260	Talia-I	0.260
251	243/16	2661	0.050	Talia-I	0.050
252	243/17	968/3284	0.160	Sarad jala-I	0.160
253	243/19	1957	0.240	Gharbari-I	0.240
254	243/21	1277/3017	0.320	Sarad dofasa-I	0.320
255	243/22	1087/3285	0.170	Sarad-II	0.170
256	243/23	2696/3286	0.200	Sarad jala-I	0.200
		1592/3288	0.110	Gharbari	0.110
257	243/24	1706	0.010	Gharbari	0.010
258	243/25	757	0.300	Sarad-II	0.300
259	243/26	1334	0.070	Sarad-II	0.070
		2697	0.030	Sarad jala-I	0.030
		2699	0.020	Sarad jala-I	0.020
		3058/3289	0.190	Sarad-I	0.190
		3063/3290	0.090	Sarad-I	0.090
260	243/27	2196	0.100	Talia-I	0.100
		2178	0.100	Talia-I	0.100
		2207	0.090	Talia-I	0.090
261	243/28	1441/3260	0.130	Sarad-III	0.130
262	243/29	1648/3292	0.040	Gharabari	0.040
263	243/30	1648/3293	0.040	Gharabari	0.040
264	243/31	2001	0.200	Sarad-III	0.200
		2002	0.030	Sarad-III	0.030
265	243/32	840	0.240	Sarad-III	0.240
		2360	0.180	Sarad-II	0.180
		2366	0.050	Sarad-III	0.050
		2373	0.060	Baje fasala-I	0.060
		2496	0.130	Gharabari-I	0.130


S.O. (L&R)
BHARATPUR AREA


S.O. (SURVEY)
BHARATPUR AREA


REVENUE INSPECTOR
BHARATPUR O.C.P.


GENERAL MANAGER
BHARATPUR AREA


PROJECT OFFICER
BHARATPUR O.C.P.

**MAHANADI COALFIELDS LIMITED
BHARATPUR AREA
LAND SCHEDULE OF NAKEIPASI VILLAGE- TENANCY LAND**

266	243/34	729	0.310	Sarad-III	0.310
267	243/35	2115/3294	0.010	Gharabari	0.010
		2189/3295	0.010	Gharabari	0.010
268	243/36	1445	0.160	Sarad jala-I	0.160
269	243/37	2189	0.050	Gharabari-I	0.050
270	243/39	2186	0.040	Talia-I	0.040
		2184/3297	0.010	Talia-I	0.010
		2179/3298	0.070	Talia-I	0.070
		2185	0.040	Talia-I	0.040
		2180/3299	0.050	Talia-I	0.050
271	243/42	1548	0.310	Sarad-III	0.310
272	243/43	1713/3303	0.010	Ghara bari	0.010
273	243/44	1588/3304	0.160	Talia-I	0.160
274	243/45	1588/3305	0.080	Talia-I	0.080
275	243/46	1588/3306	0.100	Talia-I	0.100
276	243/47	2639/3307	0.050	Ghara bari	0.050
277	243/47	2644/3308	0.040	Ghara bari-I	0.040
278	243/47	2644/3311	0.060	Ghara bari-I	0.060
279	243/48	1588/3309	0.020	Talia-I	0.020
280	243/49	1584	0.810	Talia-I	0.810
281	243/50	2483/2865	0.120	Ghara bari	0.120
282	243/51	754/3310	0.280	Sarad-III	0.280
283	243/52	1447	0.190	Sarad-II	0.190
		2776	0.210	Sarad-II	0.210
		1649/3085	0.050	Ghara bari-I	0.050
284	243/53	2494	0.100	Ghara bari	0.100
285	243/54	2265	0.070	Sarad-II	0.070
		2272	0.070	Talia-I	0.070
		2371	0.050	Baje fasala-I	0.050
		2690	0.040	Baje fasala-I	0.040
		2692	0.040	Sarad-III	0.040
286	243/57	1278/3312	0.460	Sarad jala-I	0.460


S.O. (L&R)
BHARATPUR AREA


S.O. (SURVEY)
BHARATPUR AREA


REVENUE INSPECTOR
BHARATPUR O.C.P.


GENERAL MANAGER
BHARATPUR AREA


PROJECT OFFICER
BHARATPUR O.C.P.

MAHANADI COALFIELDS LIMITED
BHARATPUR AREA
LAND SCHEDULE OF NAKEIPASI VILLAGE- TENANCY LAND

287	243/58	2674	0.110	Baje fasala-I	0.110
288	243/59	1880	0.020	Ghara bari	0.020
		1879/3139	0.010	Ghara bari	0.010
289	243/60	3/3313	0.140	Talia-I	0.140
		18/3315	0.070	Sarad-III	0.070
		297/3318	0.360	Bagayat-II	0.360
		484/3320	0.400	Talia-I	0.400
		1589/3323	0.090	Talia-I	0.090
		2038	0.170	Sarad-III	0.170
		2060/3326	0.070	Talia-I	0.070
		2218	0.130	Patita	0.130
290	243/61	484/3321	0.080	Talia-I	0.080
		1375	0.060	Sarad-I	0.060
		1607/3329	0.005	Ghara bari	0.005
		2060/3186	0.120	Talia-I	0.120
291	243/62	3/3314	0.140	Talia-I	0.140
		18/3317	0.060	Sarad-III	0.060
		297/3319	0.460	Bagayat-II	0.460
		484/3322	0.410	Talia-I	0.410
		1589/3325	0.100	Talia-I	0.100
		2060/3328	0.400	Talia-I	0.400
		1607/3330	0.030	Ghara Bari	0.030
		1335	0.020	Sarad-II	0.020
		1376	0.060	Sarad-I	0.060
		1592	0.050	Ghara Bari	0.050
		1620	0.010	Ghara Bari	0.010
		2036	0.080	Sarad-III	0.080
		2743	0.040	Sarad jala-I	0.040
		826/2829	0.070	Sarad-II	0.070
		1403/2959	0.030	Sarad-II	0.030
		1859/3166	0.030	Rasta	0.030
292	243/63	1774/3331	0.040	Ghara Bari	0.040

2-5-19
S.O. (L&R)
BHARATPUR AREA

Prasen
05/05/19
S.O. (SURVEY)
BHARATPUR AREA

AKSIR
2-5-19
REVENUE INSPECTOR
BHARATPUR O.C.P.

[Signature]
GENERAL MANAGER
BHARATPUR AREA

[Signature]
PROJECT OFFICER
BHARATPUR O.C.P.

**MAHANADI COALFIELDS LIMITED
BHARATPUR AREA
LAND SCHEDULE OF NAKEIPASI VILLAGE- TENANCY LAND**

293	243/65	1700	0.030	Ghara bari	0.030
294	243/66	1701/3332	0.030	Ghara bari	0.030
		1698/3333	0.022	Ghara bari-I	0.022
295	243/67	1698/3334	0.022	Ghara bari-I	0.022
		1699	0.040	Ghara bari-I	0.040
296	243/68	1701	0.030	Ghara bari	0.030
		1698/3336	0.022	Ghara bari-I	0.022
297	243/69	1787	0.010	Ghara bari	0.010
		1785/3337	0.045	Ghara bari	0.045
298	243/71	1733	0.020	Ghara bari	0.020
		1736	0.020	Ghara bari	0.020
299	243/72	1732	0.020	Ghara bari	0.020
		1735	0.010	Ghara bari	0.010
300	243/73	2183	0.030	Ghara bari	0.030
		2184	0.040	Ghara bari	0.040
301	243/75	1729/3338	0.040	Ghara bari	0.040
		1891/3339	0.011	Ghara bari	0.011
302	243/76	2028/2962	0.060	Sarad-III	0.060
303	243/77	1547	0.160	Sarad-III	0.160
		1799/3340	0.020	Ghara bari	0.020
304	243/78	2440/3341	0.080	Ghara bari-I	0.080
305	243/79	2440/3342	0.080	Ghara bari-I	0.080
306	243/80	2440/3343	0.080	Ghara bari-I	0.080
307	243/81	2440/3344	0.080	Ghara bari-I	0.080
308	243/82	2440/3345	0.080	Ghara bari-I	0.080
309	243/83	2440/3346	0.200	Ghara bari-I	0.200
310	243/84	2440/3347	0.060	Ghara bari-I	0.060
311	243/85	2440/3348	0.080	Ghara bari-I	0.080
312	243/86	2440/3349	0.060	Ghara bari-I	0.060
313	243/87	2440/3350	0.080	Ghara bari-I	0.080
314	243/88	2275	0.290	Sarad-III	0.290
		2481/3351	0.080	Bagayat-II	0.080

[Signature]
S.O. (L&R)
BHARATPUR AREA

[Signature]
S.O. (SURVEY)
BHARATPUR AREA

[Signature]
REVENUE INSPECTOR
BHARATPUR O.C.P.

[Signature]
GENERAL MANAGER
BHARATPUR AREA

[Signature]
PROJECT OFFICER
BHARATPUR O.C.P.

MAHANADI COALFIELDS LIMITED
BHARATPUR AREA
LAND SCHEDULE OF NAKEIPASI VILLAGE- TENANCY LAND

		2480/2662	0.080	Bagayat-II	0.080
315	243/89	1919	0.070	Ghara bari	0.070
		1917	0.010	Rasta	0.010
		1219/3355	0.100	Talia-I	0.100
		2104	0.140	Sarad-II	0.140
316	243/90	1710/3352	0.010	Ghara bari	0.010
		1974	0.080	Sarad-II	0.080
317	243/91	1757/3353	0.015	Ghara bari	0.015
		2740	0.040	Sarad jala-I	0.040
318	243/92	1166	0.040	Sarad jala-I	0.040
		1757	0.015	Ghara bari	0.015
319	243/93	1614/3354	0.015	Ghara bari	0.015
		1426	0.110	Sarad-III	0.110
320	243/94	1614/3356	0.015	Ghara bari	0.015
		1324	0.060	Sarad-II	0.060
		1330	0.050	Sarad-III	0.050
321	243/95	1577	0.080	Sarad-III	0.080
		1750/3357	0.025	Ghara bari	0.025
322	243/96	671	0.080	Sarad-III	0.080
		1750	0.025	Ghara bari	0.025
323	243/97	2071/3358	0.040	Ghara bari-I	0.040
324	243/98	2071/3359	0.040	Ghara bari-I	0.040
325	243/99	328/3360	0.550	Baje fasala-I	0.550
		329/3361	0.220	Talia-I	0.220
326	243/100	328/3362	0.150	Baje fasala-I	0.150
		327	0.620	Biali	0.620
327	243/101	328/3363	0.760	Baje fasala-I	0.760
328	243/102	328/3364	0.760	Baje fasala-I	0.760
329	243/103	329	0.280	Talia-I	0.280
330	243/104	322	0.280	Biali-3	0.280
331	243/105	328	0.760	Baje fasala-I	0.760
332	243/106	2009/3365	0.100	Sarad-III	0.100


S.O. (L&R)
BHARATPUR AREA


S.O. (SURVEY)
BHARATPUR AREA


REVENUE INSPECTOR
BHARATPUR O.C.P.


GENERAL MANAGER
BHARATPUR AREA


PROJECT OFFICER
BHARATPUR O.C.P.

**MAHANADI COALFIELDS LIMITED
BHARATPUR AREA
LAND SCHEDULE OF NAKEIPASI VILLAGE- TENANCY LAND**

		2027/3366	0.070	Sarad-III	0.070
		2609/3367	0.020	Ghara bari	0.020
		2007/3368	0.070	Sarad-III	0.070
333	243/107	2607/3369	0.030	Ghara bari-I	0.030
		723/3370	0.050	Sarad-III	0.050
334	243/108	2607	0.040	Ghara bari-I	0.040
		723/3013	0.050	Sarad-III	0.050
335	243/109	2482	0.140	Ghara bari-I	0.140
		2482/3371	0.080	Ghara bari-I	0.080
336	243/110	2521/3372	0.210	Ghara bari-I	0.210
337	243/111	2421/3373	0.210	Ghara bari-I	0.210
338	243/112	2521/2919	0.080	Ghara bari-I	0.080
339	243/113	2051/3142	0.050	Ghara bari	0.050
		2583	0.040	Sarad-III	0.040
340	243/114	2440/3374	0.200	Sarad-III	0.200
		2440/3390	0.080	Ghara bari-I	0.080
341	243/115	2440/3375	0.200	Sarad-III	0.200
		2440/3391	0.080	Ghara bari-I	0.080
342	243/116	484/3376	0.200	Talia-I	0.200
		2632	0.080	Talia-I	0.080
343	243/117	1408	0.090	Sarad-II	0.090
344	243/118	1607/3377	0.020	Ghara bari	0.020
345	243/119	2416/3378	0.040	Sarad-III	0.040
		2416/3395	0.060	Ghara bari-I	0.060
346	243/120	2416/3379	0.040	Sarad-III	0.040
		2416/3396	0.060	Ghara bari-I	0.060
347	243/121	2416/3152	0.040	Sarad-III	0.040
		2416/3397	0.060	Sarad-III	0.060
348	243/122	32/3380	0.160	Ghara bari-I	0.160
		35/3381	0.040	Sarad-II-6	0.040
349	243/123	32/3382	0.160	Ghara bari-I	0.160
		35/3383	0.060	Sarad-II-6	0.060


S.O. (L&R)
BHARATPUR AREA


S.O. (SURVEY)
BHARATPUR AREA


REVENUE INSPECTOR
BHARATPUR O.C.P.


GENERAL MANAGER
BHARATPUR AREA


PROJECT OFFICER
BHARATPUR O.C.P.

**MAHANADI COALFIELDS LIMITED
BHARATPUR AREA
LAND SCHEDULE OF NAKEIPASI VILLAGE- TENANCY LAND**

350	243/124	32/3384	0.160	Ghara bari-I	0.160
		119/3385	0.040	Sarad-II	0.040
351	243/125	32/3384	0.200	Ghara bari-I	0.200
		35/3387	0.120	Sarad-II-6	0.120
		1877	0.086	Ghara bari	0.086
352	243/126	32/3388	0.200	Ghara bari-I	0.200
		35/3389	0.060	Sarad-II-6	0.060
		1878	0.007	Ghara bari	0.007
		1878/3143	0.020	Ghara bari	0.020
		1877/3144	0.060	Ghara bari	0.060
353	243/127	2337	0.110	Talia-I	0.110
354	243/128	1588/3392	0.080	Talia-I	0.080
355	243/129	722/3393	0.080	Sarad-III	0.080
		2608/3394	0.040	Ghara bari	0.040
356	243/130	2441/3398	0.040	Talia-I	0.040
		2441/3420	0.060	Ghara bari	0.060
357	243/131	2441/3399	0.040	Talia-I	0.040
		2441/3422	0.060	Ghara bari	0.060
358	243/132	2441/3400	0.040	Talia-I	0.040
		2441/3419	0.060	Ghara bari	0.060
359	243/133	2441/3401	0.040	Talia-I	0.040
		2441/3421	0.060	Ghara bari	0.060
360	243/134	2441/3402	0.105	Ghara bari	0.105
361	243/135	2441/3403	0.100	Ghara bari	0.100
362	243/136	2441/3404	0.100	Ghara bari	0.100
363	243/137	2441/3405	0.105	Talia-I	0.105
364	243/138	1877/3406	0.044	Ghara bari	0.044
		1878/3407	0.043	Ghara bari	0.043
		32/3534	0.160	Ghara bari	0.160
		1311	0.040	Sarad-III	0.040
365	243/139	2607/3040	0.070	Talia-I	0.070
		1694/3408	0.020	Ghara bari	0.020


S.O. (L&R)
BHARATPUR AREA


S.O. (SURVEY)
BHARATPUR AREA


REVENUE INSPECTOR
BHARATPUR O.C.P.


GENERAL MANAGER
BHARATPUR AREA


PROJECT OFFICER
BHARATPUR O.C.P.

**MAHANADI COALFIELDS LIMITED
BHARATPUR AREA
LAND SCHEDULE OF NAKEIPASI VILLAGE- TENANCY LAND**

366	243/140	2085/3409	0.080	Talia-I	0.080
		1947/3410	0.010	Ghara bari	0.010
367	243/141	2484/3411	0.050	Ghara bari	0.050
368	243/142	2027/3412	0.060	Sarad-III	0.060
		2609/3413	0.010	Ghara bari	0.010
		2007/3414	0.060	Sarad-III	0.060
369	243/143	2009/3415	0.120	Sarad-III	0.120
		2609/3416	0.010	Ghara bari	0.010
370	243/144	32/3417	0.160	Ghara bari	0.160
		35/3479	0.040	Sarad-II-6	0.040
371	243/145	32/3418	0.160	Ghara bari	0.160
372	243/150	2071/3423	0.040	Ghara bari	0.040
		2406/3526	0.040	Talia-I	0.040
373	243/151	2071/3424	0.040	Ghara bari	0.040
		2406/3527	0.040	Talia-I	0.040
374	243/152	2217	0.120	Palita	0.120
375	243/153	2440/3425	0.070	Sarad-III	0.070
376	243/154	2282	0.140	Talia-I	0.140
		2500/3426	0.020	Ghara bari	0.020
377	243/155	2171/3427	0.040	Talia-I	0.040
		2171/3431	0.040	Ghara bari	0.040
378	243/156	2524/3428	0.040	Ghara bari	0.040
		2524/3429	0.080	Talia-I	0.080
379	243/157	2524/3430	0.040	Ghara bari	0.040
		2370	0.040	Baje fasal-I	0.040
380	243/158	2380/3432	0.050	Sarad-III	0.050
		2381	0.020	Ghara bari	0.020
		2381/2891	0.020	Ghara bari	0.020
381	243/159	2380/3433	0.080	Sarad-III	0.080
382	243/160	2380	0.080	Sarad-III	0.080
383	243/161	2072/3434	0.080	Ghara bari	0.080
384	243/162	1847/3435	0.020	Ghara bari	0.020


S.O. (L&R)
BHARATPUR AREA


S.O. (SURVEY)
BHARATPUR AREA


REVENUE INSPECTOR
BHARATPUR O.C.P.


GENERAL MANAGER
BHARATPUR AREA


PROJECT OFFICER
BHARATPUR O.C.P.

MAHANADI COALFIELDS LIMITED
BHARATPUR AREA
LAND SCHEDULE OF NAKEIPASI VILLAGE- TENANCY LAND

		2072/3436	0.080	Ghara bari	0.080
385	243/163	1607/3437	0.020	Ghara bari	0.020
386	243/164	2060/3327	0.070	Ghara bari	0.070
		730	0.150	Sarad-III	0.150
387	243/165	18/3316	0.060	Sarad-III	0.060
		484/3438	0.040	Talia-I	0.040
		1589/3324	0.090	Talia-I	0.090
		1607/3439	0.030	Ghara bari	0.030
		2720	0.020	Sarad jala-I	0.020
388	243/166	2480/2861	0.040	Bagayat-I	0.040
		2480	0.040	Bagayat-I	0.040
389	243/167	2112/3440	0.080	Sarad -II	0.080
390	243/168	2232/3441	0.060	Sarad -II	0.060
391	243/169	484/3442	0.080	Talia-I	0.080
		2232/3443	0.040	Sarad -II	0.040
392	243/170	2232	0.020	Sarad -II	0.020
393	243/171	2072/3444	0.040	Ghara bari	0.040
394	243/172	2070/3445	0.040	Ghara bari	0.040
395	243/173	2072/3446	0.040	Ghara bari	0.040
396	243/174	2524/3447	0.080	Ghara bari	0.080
		2525/3448	0.050	Talia-I	0.050
397	243/175	2525/3449	0.130	Ghara bari	0.130
398	243/176	2525	0.140	Ghara bari	0.140
399	243/177	2336/3450	0.020	Ghara bari	0.020
		2336/3452	0.020	Sarad -III	0.020
400	243/178	2336/3451	0.020	Sarad -III	0.020
401	243/179	2336/3453	0.020	Ghara bari	0.020
402	243/180	2061	0.120	Sarad -II	0.120
403	243/182	1337	0.190	Sarad -II	0.190
		2499/3454	0.050	Ghara bar-I	0.050
404	243/183	2499	0.040	Ghara bar-I	0.040
405	243/184	993/3455	0.050	Sarad jala-I	0.050


S.O. (L&R)
BHARATPUR AREA


S.O. (SURVEY)
BHARATPUR AREA


REVENUE INSPECTOR
BHARATPUR O.C.P.


GENERAL MANAGER
BHARATPUR AREA


PROJECT OFFICER
BHARATPUR O.C.P.

MAHANADI COALFIELDS LIMITED
BHARATPUR AREA
LAND SCHEDULE OF NAKEIPASI VILLAGE- TENANCY LAND

		1857/3456	0.040	Ghara bari	0.040
406	243/185	967/3457	0.060	Sarad jala-I	0.060
407	243/186	2335/3458	0.040	Sarad -II	0.040
408	243/187	2335/3459	0.060	Sarad -II	0.060
409	243/188	2335/3460	0.040	Sarad -II	0.040
410	243/189	2335/3461	0.040	Sarad -II	0.040
411	243/190	2335/3462	0.040	Sarad -II	0.040
412	243/191	2335/3463	0.040	Sarad -II	0.040
413	243/192	1507/3464	0.180	Sarad -III	0.180
414	243/193	1588/3465	0.040	Ghara bari	0.040
		1003/3466	0.080	Sarad -I	0.080
415	243/194	2483/3467	0.040	Ghara bari	0.040
416	243/195	2163/3211	0.300	Sarad -II	0.300
417	243/196	925/3468	0.040	Bialf	0.040
418	243/197	925/3469	0.040	Bialf	0.040
419	243/199	365/3470	0.030	Ghara bari	0.030
		371/3471	0.030	Ghara bari	0.030
420	243/200	1534/3472	0.020	Ghara bari	0.020
421	243/201	1534/3473	0.020	Ghara bari	0.020
		920/3503	0.020	Talia-I	0.020
422	243/202	1534/3474	0.020	Talia-I	0.020
423	243/203	1534/3475	0.020	Ghara bari	0.020
424	243/204	1534	0.020	Talia-I	0.020
425	243/205	1507/3476	0.060	Sarad -III	0.060
		1507/3043	0.120	Sarad -III	0.120
426	243/206	2113/3477	0.040	Sarad -III	0.040
		2728/3515	0.040	Sarad jala-I	0.040
427	243/207	2113/3478	0.040	Sarad -III	0.040
		2728/3517	0.040	Ghara bari	0.040
428	243/208	1507	0.040	Sarad -III	0.040
		1527	0.100	Sarad -III	0.100
		2728/3514	0.040	Sarad jala-I	0.040

[Signature]
S.O. (L&R)
BHARATPUR AREA

[Signature]
S.O. (SURVEY)
BHARATPUR AREA

[Signature]
REVENUE INSPECTOR
BHARATPUR O.C.P.


[Signature]
GENERAL MANAGER
BHARATPUR AREA

[Signature]
PROJECT OFFICER
BHARATPUR O.C.P.

MAHANADI COALFIELDS LIMITED
BHARATPUR AREA
LAND SCHEDULE OF NAKEIPASI VILLAGE- TENANCY LAND

429	243/209	2112/3480	0.080	Sarad -II	0.080
430	243/210	2112/3481	0.060	Sarad -II	0.060
431	243/211	2060/3482	0.080	Ghara bari	0.080
432	243/212	1453/3483	0.060	Sarad jala-I	0.060
		1857/3484	0.020	Ghara bari	0.020
433	243/213	1551/3485	0.025	Ghara bari	0.025
434	243/214	920/3486	0.080	Talia-I	0.080
435	243/215	1928/3487	0.010	Ghara bari	0.010
436	243/216	920/3488	0.160	Talia-I	0.160
437	243/217	1928/3489	0.010	Ghara bari	0.010
438	243/218	2060/3490	0.080	Ghara bari	0.080
439	243/219	2051/3491	0.020	Ghara bari	0.020
440	243/220	1915/3492	0.060	Ghara bari	0.060
441	243/221	2498/2913	0.050	Ghara bari	0.050
442	243/222	2440/3494	0.070	Sarad -III	0.070
443	243/223	993/3495	0.025	Sarad jala-I	0.025
		1857/3496	0.020	Ghara bari	0.020
444	243/224	993	0.025	Sarad jala-I	0.025
		1857/3498	0.020	Ghara bari	0.020
445	243/225	1544/3499	0.080	Sarad -III	0.080
		1799/3500	0.030	Ghara bari	0.030
446	243/226	2476/3217	0.080	Ghara bari	0.080
		2277/3252	0.070	Talia-I	0.070
447	243/227	920/3501	0.020	Talia-I	0.020
448	243/228	920/3502	0.020	Talia-I	0.020
449	243/229	920/3504	0.020	Talia-I	0.020
450	243/230	920/3505	0.020	Talia-I	0.020
451	243/231	122/3506	0.440	Sarad -II	0.440
452	243/232	2102/3507	0.060	Sarad -II	0.060
		2498/3508	0.030	Ghara bari	0.030
453	243/233	2102	0.060	Sarad -II	0.060
		2498/3510	0.020	Ghara bari	0.020


S.O. (L&R)
BHARATPUR AREA


S.O. (SURVEY)
BHARATPUR AREA


REVENUE INSPECTOR
BHARATPUR O.C.P.


GENERAL MANAGER
BHARATPUR AREA


PROJECT OFFICER
BHARATPUR O.C.P.

**MAHANADI COALFIELDS LIMITED
BHARATPUR AREA
LAND SCHEDULE OF NAKEIPASI VILLAGE- TENANCY LAND**

454	243/234	2160	0.120	Sarad -II	0.120
		2498/3511	0.050	Ghara bari	0.050
455	243/235	2336/3512	0.080	Sarad -III	0.080
456	243/236	2336/3513	0.050	Ghara bari	0.050
457	243/237	2336	0.100	Sarad -III	0.100
458	243/238	2728/3516	0.040	Ghara bari	0.040
459	243/239	2728/3518	0.040	Ghara bari	0.040
460	243/240	2039/3519	0.040	Ghara bari	0.040
		2041/3520	0.040	Sarad -II	0.040
461	243/241	2039/3521	0.020	Sarad -III	0.020
		2042/3522	0.060	Sarad -II	0.060
462	243/242	2039/3523	0.040	Sarad -III	0.040
		2041	0.040	Sarad -II	0.040
463	243/243	514/3524	0.080	Sarad -II	0.080
464	243/244	2406/3525	0.040	Talia-I	0.040
465	243/245	2281	0.310	Talia-I	0.310
466	243/246	2040/3528	0.040	Ghara bari	0.040
467	243/247	2040/3529	0.040	Ghara bari	0.040
		1138/3530	0.080	Sarad -II	0.080
468	243/248	2072	0.040	Sarad -III/6	0.040
469	243/249	32/3531	0.160	Ghara bari	0.160
		119/3532	0.040	Sarad -II	0.040
470	243/250	32/3533	0.170	Ghara bari	0.170
471	243/251	2009/3535	0.100	Sarad -III	0.100
		2027/3536	0.070	Sarad -III	0.070
		2609/3537	0.020	Ghara bari	0.020
472	243/252	1588/3538	0.080	Talia-I	0.080
473	243/253	1639	0.010	Ghara bari	0.010
		1674	0.030	Sarad -III	0.030
474	243/254	1768	0.020	Ghara bari	0.020
		1769	0.010	Ghara bari	0.010
		2058	0.080	Sarad -II	0.080

S.O. (L&R)
BHARATPUR AREA

S.O. (SURVEY)
BHARATPUR AREA

REVENUE INSPECTOR
BHARATPUR O.C.P.

GENERAL MANAGER
BHARATPUR AREA


PROJECT OFFICER
BHARATPUR O.C.P.

MAHANADI COALFIELDS LIMITED
BHARATPUR AREA
LAND SCHEDULE OF NAKEIPASI VILLAGE- TENANCY LAND

475	243/255	1607/3539	0.015	Ghara bari	0.015
476	243/256	32/3540	0.080	Patita	0.080
477	243/257	32/3541	0.060	Patita	0.060
478	243/258	32/3542	0.060	Patita	0.060
479	243/259	32/3543	0.080	Patita	0.080
480	243/260	40/3544	0.020	Sarad -II	0.020
		40/3545	0.070	Sarad -II	0.070
481	243/261	40/3546	0.020	Sarad -II	0.020
482	243/262	2728/3547	0.030	Sarad jala-I	0.030
483	243/263	2728/3548	0.020	Sarad jala-I	0.020
484	243/264	1379	0.120	Sarad -II	0.120
485	243/265	2105/3549	0.040	Sarad -II	0.040
486	243/266	2169/3550	0.080	Talia-I	0.080
487	243/267	2169/3551	0.040	Talia-I	0.040
		1987/3552	0.040	Sarad -II	0.040
488	243/268	1987/3553	0.020	Sarad -II	0.020
		2169/3554	0.020	Talia-I	0.020
489	243/269	1987/3555	0.020	Sarad -II	0.020
		2169/3556	0.020	Talia-I	0.020
490	243/270	2070/3557	0.160	Sarad -III/4	0.160
491	262/1	1768/3291	0.020	Ghara bari	0.020
492	262/2	1768/3294	0.020	Ghara bari	0.020
493	262/3	1924	0.050	Ghara bari	0.050
494	267/1	1588/3300	0.290	Ghara bari-I	0.290
495	267/2	1680	0.050	Ghara bari-I	0.050
		1679	0.020	Ghara bari-I	0.020
		1678	0.050	Ghara bari-I	0.050
		1681	0.040	Ghara bari-I	0.040
496	253/55	299	0.380	Sarad -II	0.380
497	253/56	2602	0.060	Sarad -III	0.060
		2618	0.050	Talia-I	0.050
Total Area			323.040		326.670


S.O. (L&R)
BHARATPUR AREA


S.O. (SURVEY)
BHARATPUR AREA


REVENUE INSPECTOR
BHARATPUR O.C.P.


GENERAL MANAGER
BHARATPUR AREA


PROJECT OFFICER
BHARATPUR O.C.P.

**MAHANADI COALFIELDS LIMITED
BHARATPUR AREA**

LAND SCHEDULE OF NAKEIPASI VILLAGE- GOVT. NON-FOREST LAND

Sl. No.	KHATA NO.	PLOT NO.	TOTAL AREA	KISAM	AREA REQUIRED
1	264	211	0.520	Talia-I	0.520
		235	0.260	Talia-I	0.260
		236	0.400	Talia-I	0.400
		237	0.470	Talia-I	0.470
		309	0.260	Sarad-III	0.260
		335	0.750	Sarad-III	0.750
		338	0.120	Sarad-III	0.120
		347	0.200	Talia-I	0.200
		349	0.200	Sarad-III	0.200
		351	1.300	Sarad-III	1.300
		355	0.140	Sarad-III	0.140
		367	0.340	Sarad-III	0.340
		380	0.440	Talia-I	0.440
		381	0.500	Talia-I	0.500
		382	0.190	Talia-I	0.190
		383	0.180	Talia-I	0.180
		384	0.260	Talia-I	0.260
		385	0.210	Talia-I	0.210
		387	0.170	Talia-I	0.170
		388	0.170	Talia-I	0.170
		392	0.110	Talia-I	0.110
		420	1.560	Sarad-III/3	1.560
		425	1.340	Talia-I	1.340
		432	0.170	Sarad-III	0.170
		439	0.330	Sarad-III	0.330
		442	0.290	Biall	0.290
		443	0.400	Sarad-III	0.400
		445	0.130	Sarad-III	0.130
		450	0.180	Sarad-III	0.180
		882	0.160	Sarad jala -I	0.160
897	0.410	Sarad-III	0.410		
901	0.780	Sarad-III	0.780		

[Signature]
2.5.19
S.O. (L&R)
BHARATPUR AREA

[Signature]
2/5/19
S.O. (SURVEY)
BHARATPUR AREA

[Signature]
2/5/19
REVENUE INSPECTOR
BHARATPUR O.C.P.

[Signature]
GENERAL MANAGER
BHARATPUR AREA

[Signature]
2/5/2019
PROJECT OFFICER
BHARATPUR O.C.P.

**MAHANADI COALFIELDS LIMITED
BHARATPUR AREA**

LAND SCHEDULE OF NAKEIPASI VILLAGE- GOVT. NON-FOREST LAND

902	0.880	Biali	0.880
903	0.800	Talia-I	0.800
911	1.420	Talia-I	1.420
912	0.100	Talia-I	0.100
913	0.560	Talia-I	0.560
914	0.670	Talia-I	0.670
919	0.500	Talia-I	0.500
922	0.440	Sarad-III	0.440
926	0.280	Talia-I	0.280
1059	0.060	Sarad-II	0.060
1190	0.170	Sarad-III	0.170
1193	0.320	Talia-I	0.020
1194	0.420	Talia-I	0.220
1195	0.320	Talia-I	0.260
1196	0.310	Talia-I	0.260
1197	0.310	Talia-I	0.260
1198	0.040	Sarad-III	0.040
1199	0.070	Sarad-III	0.070
1200	0.270	Talia-I	0.130
1201	0.120	Sarad-III	0.120
1202	0.230	Talia-I	0.200
1203	0.270	Talia-I	0.200
1204	0.140	Sarad-III	0.140
1206	0.220	Talia-I	0.200
1207	0.130	Talia-I	0.070
1208	0.140	Talia-I	0.070
1209	0.120	Talia-I	0.060
1210	0.140	Talia-I	0.070
1248	0.740	Talia-I	0.500
1249	0.140	Sarad-III	0.070
1251	0.730	Talia-I	0.730
1262	0.280	Sarad-II	0.280
1500	0.590	Sarad-III	0.590
1582	0.120	Talia-I	0.120

20-5-17
S.O. (L&R)
BHARATPUR AREA

D.K.A.
S.O. (SURVEY)
BHARATPUR AREA

A.K.S.R.
REVENUE INSPECTOR
BHARATPUR O.C.P.

11
4/11
GENERAL MANAGER
BHARATPUR AREA

Prasthans
PROJECT OFFICER
BHARATPUR O.C.P.

**MAHANADI COALFIELDS LIMITED
BHARATPUR AREA**

LAND SCHEDULE OF NAKEIPASI VILLAGE- GOVT. NON-FOREST LAND

1585	0.220	Talia-I	0.220
1730	0.020	Gharbari	0.020
1875	0.010	Gharbari	0.010
1959	0.100	Gharbari	0.100
1960	0.130	Gharbari	0.130
2023	0.040	Sarad-III	0.040
2073	0.060	Sarad-II	0.060
2074	0.040	Sarad-II	0.040
2176	0.090	Talia-I	0.090
2177	0.090	Talia-I	0.090
2220	0.340	Talia-I	0.340
2221	0.160	Sarad-III	0.160
2241	0.330	Talia-I	0.330
2286	0.070	Sarad-III	0.070
2414	0.280	Talia-I	0.280
2415	0.600	Talia-I	0.600
2417	0.490	Talia-I	0.490
2419	0.160	Biali	0.160
2420	0.070	Sarad-III	0.070
2433	0.050	Sarad-III	0.050
2438	0.220	Sarad-III	0.220
2439	0.780	Sarad-III	0.780
2442	0.520	Talia-I	0.520
2443	0.400	Talia-I	0.400
2450	0.130	Talia-I	0.130
2451	0.240	Talia-I	0.240
2452	0.330	Talia-I	0.330
2453	0.420	Talia-I	0.420
2454	0.270	Talia-I	0.270
2478	0.350	Talia-I	0.350
2479	0.580	Talia-I	0.580
2497	0.210	Talia-I	0.210
2511	0.400	Talia-I	0.400
2512	0.400	Talia-I	0.400

2.5.19
S.O. (L&R)
BHARATPUR AREA

Duan 25/5/19
S.O. (SURVEY)
BHARATPUR AREA

A. S. 25/5/19
REVENUE INSPECTOR
BHARATPUR O.C.P.

[Signature]
GENERAL MANAGER
BHARATPUR AREA

[Signature]
PROJECT OFFICER
BHARATPUR O.C.P.

**MAHANADI COALFIELDS LIMITED
BHARATPUR AREA**

LAND SCHEDULE OF NAKEIPASI VILLAGE- GOVT. NON-FOREST LAND

2519	1.260	Biali	1.260
2522	2.900	Talia-I	2.900
2528	0.220	Sarad-III	0.220
2529	0.220	Sarad-III	0.220
2530	0.220	Talia-I	0.220
2531	0.220	Talia-I	0.220
2531	0.300	Talia-I	0.300
2536	0.100	Sarad-III	0.100
2537	0.260	Sarad-III	0.260
2538	0.150	Talia-I	0.150
2539	0.150	Talia-I	0.150
2540	0.320	Talia-II	0.320
2541	0.600	Talia-I	0.600
2542	0.520	Talia-I	0.520
2543	0.400	Talia-I	0.400
2544	0.530	Talia-I	0.530
2546	0.040	Talia-I	0.040
2547	0.090	Sarad-III	0.090
2577	0.380	Sarad-III	0.380
422/2837	0.350	Sarad-II	0.350
1262/2854	0.100	Sarad-III	0.100
1262/2855	0.160	Sarad-III	0.160
2082/2856	0.020	Sarad-II	0.020
2083/2857	0.020	Sarad-II	0.020
2521/2917	0.550	Sarad-III	0.550
2526/2924	0.130	Talia-I	0.130
1058/2936	0.050	Sarad-III	0.050
1188/2955	0.040	Sarad-II	0.040
679/2964	0.080	Sarad-III	0.080
153/3004	0.060	Sarad-III	0.060
152/3005	0.150	Sarad-III	0.150
8963006	0.080	Sarad-III	0.080
2079/3077	0.030	Sarad-II	0.030
2080/3078	0.030	Sarad-II	0.030

[Signature]
2.5.19
S.O. (L&R)
BHARATPUR AREA

[Signature]
2.5.19
S.O. (SURVEY)
BHARATPUR AREA

[Signature]
2.5.19
REVENUE INSPECTOR
BHARATPUR O.C.P.

[Signature]
GENERAL MANAGER
BHARATPUR AREA

[Signature]
PROJECT OFFICER
BHARATPUR O.C.P.

**MAHANADI COALFIELDS LIMITED
BHARATPUR AREA**

LAND SCHEDULE OF NAKEIPASI VILLAGE- GOVT. NON-FOREST LAND

		2548/3130	0.050	Sarad-III	0.050
		2486/3150	0.070	Talia-I	0.070
		2506/3151	0.120	Talia-I	0.120
		1959/3154	0.050	Ghorbari	0.050
		1160/3156	0.080	Ghorbari	0.080
		165/3158	0.060	Sarad-II	0.060
		270/3185	0.080	Sarad-I	0.080
		2534/3220	0.100	Sarad-III	0.100
2	265	293	0.790	Nala	0.790
		294	1.750	Nala	1.750
		295	1.310	Nala	1.310
		1/2846	0.230	Nala	0.230
3	266	1502	0.540	Rasta	0.540
		1536	0.130	Rasta	0.130
		1538	0.150	Rasta	0.150
		1606	0.070	Rasta	0.070
		1613	0.050	Rasta	0.050
		1693	0.030	Rasta	0.030
		1726	0.030	Rasta	0.030
		1740	0.010	Rasta	0.010
		1741	0.010	Rasta	0.010
		1743	0.010	Rasta	0.010
		1753	0.020	Rasta	0.020
		1756	0.030	Rasta	0.030
		1763	0.010	Rasta	0.010
		1766	0.010	Rasta	0.010
		1770	0.010	Rasta	0.010
		1773	0.010	Rasta	0.010
		1780	0.010	Rasta	0.010
		1783	0.010	Rasta	0.010
		1786	0.010	Rasta	0.010
		1789	0.010	Rasta	0.010
1793	0.020	Rasta	0.020		
		1796	0.020	Rasta	0.020

2022-5-19
S.O. (L&R)
BHARATPUR AREA

D.K.ew
2/05/19
S.O. (SURVEY)
BHARATPUR AREA

A.K.S.P.
21/5/19
REVENUE INSPECTOR
BHARATPUR O.C.P.

[Signature]
GENERAL MANAGER
BHARATPUR AREA

[Signature]
PROJECT OFFICER
BHARATPUR O.C.P.

**MAHANADI COALFIELDS LIMITED
BHARATPUR AREA**

LAND SCHEDULE OF NAKEIPASI VILLAGE- GOVT. NON-FOREST LAND

1801	0.010	Rasta	0.010
1803	0.010	Rasta	0.010
1810	0.020	Rasta	0.020
1811	0.020	Rasta	0.020
1822	0.010	Deba sthali	0.010
1823	0.440	Rasta	0.440
1827	0.040	Rasta	0.040
1829	0.020	Rasta	0.020
1834	0.020	Rasta	0.020
1837	0.020	Rasta	0.020
1843	0.040	Rasta	0.040
1846	0.020	Rasta	0.020
1850	0.020	Rasta	0.020
1852	0.020	Rasta	0.020
1855	0.190	Rasta	0.190
1858	0.040	Rasta	0.040
1861	0.090	Rasta	0.090
1862	0.040	Rasta	0.040
1865	0.010	Rasta	0.010
1866	0.020	Rasta	0.020
1867	0.020	Rasta	0.020
1871	0.010	Rasta	0.010
1872	0.010	Rasta	0.010
1887	0.310	Rasta	0.310
1910	0.070	Rasta	0.070
1911	0.020	Rasta	0.020
1912	0.080	Rasta	0.080
1923	0.070	Rasta	0.070
1935	0.240	Rasta	0.240
1958	0.220	Rasta	0.220
1961	0.130	Rasta	0.130
2051	1.400	Rasta	1.400
2449	0.670	Rasta	0.670
2474	0.670	Rasta	0.670

202.5.19
S.O. (L&R)
BHARATPUR AREA

202.5.19
S.O. (SURVEY)
BHARATPUR AREA

AKSIRI 21/5/19
REVENUE INSPECTOR
BHARATPUR O.C.P.

[Signature]
GENERAL MANAGER
BHARATPUR AREA

[Signature]
PROJECT OFFICER
BHARATPUR O.C.P.

**MAHANADI COALFIELDS LIMITED
BHARATPUR AREA**

LAND SCHEDULE OF NAKEIPASI VILLAGE- GOVT. NON-FOREST LAND

		2493	0.020	Rasta	0.020
		2502	0.050	Rasta	0.050
		2505	0.280	Rasta	0.280
		2516	0.050	Rasta	0.050
		2625	0.030	Rasta	0.030
		2648	0.030	Rasta	0.030
		2663	0.060	Rasta	0.060
		2668	0.100	Rasta	0.100
		2671	0.030	Rasta	0.030
		2758	0.540	Rasta	0.540
		2791	0.020	Godanda	0.020
		2792	0.020	Godanda	0.020
		2798	0.020	Godanda	0.020
		2804	0.500	Rasta	0.500
		2805	0.400	Godanda	0.400
		2806	0.060	Godanda	0.060
		1922/2819	0.090	Rasta	0.090
		2505/2835	0.010	Gharbari	0.010
		2758/2907	0.060	Rasta	0.060
		2790/2990	0.050	Godanda	0.050
		1545/3021	0.120	Godanda	0.120
		1541/3024	0.050	Godanda	0.050
		2609/3149	0.050	Rasta	0.050
4	267	238	0.650	Bagayata -II	0.650
		291	2.980	Bagayata -II	2.980
		292	6.000	Bagayata -II	6.000
		344	0.300	Mahara	0.300
		357	1.540	Jalasaya-II	1.540
		358	0.100	Adi	0.100
		413	0.070	Adi	0.070
		414	1.070	Jalasaya-II	1.070
		415	0.080	Adi	0.080
		446	1.850	Gachar	1.850
		447	0.500	Mahara	0.500

28.2.5.19
S.O. (L&R)
BHARATPUR AREA

D. K. S. 28/2/19
S.O. (SURVEY)
BHARATPUR AREA

A. C. S. R. 28/2/19
REVENUE INSPECTOR
BHARATPUR O.C.P.

[Signature]
GENERAL MANAGER
BHARATPUR AREA

[Signature]
PROJECT OFFICER
BHARATPUR O.C.P.

**MAHANADI COALFIELDS LIMITED
BHARATPUR AREA**

LAND SCHEDULE OF NAKEIPASI VILLAGE- GOVT. NON-FOREST LAND

448	1.890	Gochar	1.890
451	1.090	Gochar	1.090
453	0.260	Mahara	0.260
885	0.160	Mahara	0.160
910	9.680	Gochar	9.680
1240	2.530	Bagayata -II	1.250
1501	0.440	Gochar	0.440
1503	0.080	Gochar	0.080
1504	0.170	Gochar	0.170
1581	1.430	Mahara	1.430
1587	2.360	Gochar	2.360
1821	0.010	Jalasaya-I	0.010
1840	0.010	Jalasaya-I	0.010
1854	0.010	Jalasaya-I	0.010
1939	0.010	Jalasaya-I	0.010
1955	0.820	Gochar	0.820
2081	0.120	Mahara	0.120
2093	0.050	Mahara	0.050
2124	0.220	Sarba sadham jogya	0.220
2125	0.500	Mahara	0.500
2126	0.710	Gochar	0.710
2287	0.410	Gochar	0.410
2413	0.100	Mahara	0.100
2416	0.700	Gochar	0.700
2445	0.460	Sarba sadham jogya	0.460
2446	0.040	Adi	0.040
2447	0.040	Nala	0.040
2448	0.030	Adi	0.030
2475	1.140	Gochar	1.140
2477	0.700	Gochar	0.700
2486	0.230	Bagayata -II	0.230
2506	0.210	Umata jojona jogya	0.210
2513	0.420	Gochar	0.420
2515	0.370	Gochar	0.370

2.5.19
S.O. (L&R)
BHARATPUR AREA

2.5.19
S.O. (SURVEY)
BHARATPUR AREA

2.5.19
REVENUE INSPECTOR
BHARATPUR O.C.P.

[Signature]
GENERAL MANAGER
BHARATPUR AREA

[Signature]
PROJECT OFFICER
BHARATPUR O.C.P.

**MAHANADI COALFIELDS LIMITED
BHARATPUR AREA**

LAND SCHEDULE OF NAKEIPASI VILLAGE- GOVT. NON-FOREST LAND

	2517	0.420	Gharbari	0.420
	2518	0.600	Umata jojona jogya	0.600
	2520	0.060	Jalasaya -I	0.060
	2523	0.050	Mahara	0.050
	2545	0.520	Gochar	0.520
	2717	0.010	Jalasaya -II	0.010
	2736	0.020	Jalasaya -II	0.020
	1964/2945	0.100	Jalasaya -II	0.100
	1959/3155	0.250	Gochar	0.250
	Total Area	102.440		99.670

[Signature]
2.5.19
S.O. (L&R)
BHARATPUR AREA

[Signature]
Dy. S.O.
21/05/19
S.O. (SURVEY)
BHARATPUR AREA

[Signature]
21/5/19
REVENUE INSPECTOR
BHARATPUR O.C.P.

[Signature]
GENERAL MANAGER
BHARATPUR AREA

[Signature]
PROJECT OFFICER
BHARATPUR O.C.P.

[Signature]
Amish

[Signature]
13/6/19
Tahasildar
Talcher

**MAHANADI COALFIELDS LIMITED
BHARATPUR AREA
LAND SCHEDULE OF NAKEIPASI VILLAGE- FOREST LAND**

SL.NO	KHATA NO.	PLOT NO.	TOTAL AREA	KISAM	AREA REQUIRED
1	267	1	0.380	Gramya Jungle	0.380
		164	0.100	Gramya Jungle	0.100
		234	0.790	Gramya Jungle	0.100
		290	0.060	Gramya Jungle	0.060
		296	6.250	Gramya Jungle	6.250
		308	1.160	Gramya Jungle	1.160
		334	0.100	Gramya Jungle	0.100
		336	0.960	Gramya Jungle	0.960
		339	0.180	Gramya Jungle	0.180
		342	0.020	Gramya Jungle	0.020
		356	0.810	Gramya Jungle	0.070
		1205	0.360	Gramya Jungle	0.360
		1250	0.070	Gramya Jungle	0.070
		1252	0.150	Gramya Jungle	0.150
		2488	0.170	Gramya Jungle	0.170
		1/2841	0.930	Gramya Jungle	0.930
		1/2842	0.770	Gramya Jungle	0.770
		10/2843	0.480	Gramya Jungle	0.480
		297/2869	0.140	Gramya Jungle	0.140
		2241/3106	0.150	Gramya Jungle	0.150
1960/3157	0.120	Gramya Jungle	0.120		
34/3184	0.360	Gramya Jungle	0.360		
		2319	0.100	Gramya Jungle	0.100
Total Area			14.610		13.180

*In the plot no. 234, of khata no. 267, an area of 0.100 acre is required out of which 0.050 acre has already been diverted to Bharatpur Open Cast Project for the purpose of Safety Zone.

**In the plot no. 356, of khata no. 267, an area of 0.810 acre is required out of which 0.070 acre has already been diverted to Bharatpur Open Cast Project for the purpose of Safety Zone.

***In the plot no. 2319, of khata no. 267, an area of 0.100 acre is required which has already been diverted to Balaram Open Cast Project for the purpose of Safety Zone; vide no. B-143/89-FC, Dated 28th September, 1990.


S.O. (L&R)
BHARATPUR AREA


S.O. (SURVEY)
BHARATPUR AREA


REVENUE INSPECTOR
BHARATPUR O.C.P.


GENERAL MANAGER
BHARATPUR AREA


PROJECT OFFICER
BHARATPUR O.C.P.




Tabasildar
Talcher

MAHANADI COALFIELDS LIMITED
BHARATPUR AREA
LAND SCHEDULE OF DANARA VILLAGE- TENANCY LAND

Sl. No.	Khata No.	Plot No	Kisam	Area (Acr)	Area Required (Acr)
1	1	3800	Sarad-3	0.120	0.120
2	4	3804	Sarad-3	0.140	0.140
		3866	Sarad-2	0.010	0.010
		4986	Sarad-3	0.100	0.100
		3791	Sarad-2	0.100	0.100
3	5	3808	Sarad-3	0.100	0.100
		3832	Sarad-1	0.520	0.520
		4983	Sarad-2	0.200	0.100
		3361	Sarad-3	0.040	0.040
4	6	3362	Sarad-3	0.050	0.050
		3366	Sarad-2	0.040	0.040
		3367	Sarad-3	0.070	0.070
		3368	Sarad-3	0.070	0.070
		3370	Sarad-3	0.200	0.200
		3371	Sarad-3	0.180	0.180
		3348	Sarad-1	0.320	0.320
5	7	3350	Sarad-3	0.080	0.080
		3351	Sarad-1	0.280	0.280
		3376	Sarad-3	0.120	0.120
		3377	Sarad-3	0.310	0.310
		3378	Sarad-3	0.380	0.380
		3379	Sarad-3	0.180	0.180
		6867	Sarad-1	0.070	0.070
		3247	Sarad-3	0.620	0.150
7	12	3309	Sarad-1	0.580	0.580
		3363	Sarad-3	0.080	0.080
		3364	Sarad-2	0.100	0.100
		3365	Sarad-2	0.100	0.100
		3369	Sarad-3	0.260	0.260
		3373	Sarad-3	0.140	0.140
		3431	Sarad-3	0.320	0.320
		3436	Sarad-3	0.120	0.120
		3439	Sarad-2	0.130	0.130
		6308	Sarad-1	0.100	0.100
8	13	5010	Sarad-2	0.100	0.100
9	23	3275	Sarad-3	0.340	0.340

2-5-13
S.O. (L&R)
BHARATPUR AREA

Aras
S.O. (SURVEY)
BHARATPUR AREA

K.S.R.
REVENUE INSPECTOR
BHARATPUR O.C.P.

[Signature]
GENERAL MANAGER
BHARATPUR AREA

[Signature]
PROJECT OFFICER
BHARATPUR O.C.P.

MAHANADI COALFIELDS LIMITED
BHARATPUR AREA
LAND SCHEDULE OF DANARA VILLAGE- TENANCY LAND

		3433	Sarad- 2	0.160	0.100
		3435	Sarad- 3	0.400	0.400
		3448	Sarad- 3	0.990	0.990
		3456	Sarad- 2	0.120	0.120
		3458	Sarad- 2	0.850	0.500
		3459	Sarad- 3	0.520	0.400
		5004	Sarad- 1	0.380	0.300
10	31	3263	Sarad- 3	0.200	0.200
		3318	Sarad- 1	0.100	0.100
		3321	Sarad- 1	0.040	0.040
11	35	3308/6366	Sarad- 1	0.130	0.130
12	36	3294	Sarad- 2	0.100	0.100
13	42	3325	Sarad- 1	0.080	0.080
		3334	Sarad- 1	0.320	0.320
		3814	Sarad- 3	0.080	0.080
		3822	Sarad- 2	0.040	0.040
14	54	3779	Sarad- 3	0.060	0.060
15	56	3280/6669	Sarad- 1	0.140	0.140
16	83	3385	Sarad- 2	0.240	0.240
17	90	3840	Sarad- 1	0.300	0.300
18	91	3842	Sarad- 1	0.130	0.130
19	96	3352	Sarad- 1	0.650	0.650
20	97	3357	Sarad- 1	0.160	0.160
		3359	Sarad- 2	0.180	0.180
21	102	3787	Sarad- 3	0.190	0.190
22	114	4996	Sarad- 2	0.100	0.100
		5002	Sarad- 1	0.100	0.100
23	115	3734	Sarad- 3	0.140	0.140
		5006	Sarad- 2	0.160	0.160
24	122	3737	Sarad- 3	0.100	0.100
		3749	Sarad- 3	0.180	0.180
		3751	Sarad- 3	0.050	0.050
25	128	3788	Sarad- 3	0.060	0.060
26	131	3724	Sarad- 2	0.240	0.240
27	133	3838	Sarad- 1	0.130	0.130
28	134	3280/6637	Sarad- 1	0.150	0.150
29	145	3292	Sarad- 2	0.280	0.280
30	147	3862	Sarad- 2	0.180	0.180

2.5-19
S.O. (L&R)
BHARATPUR AREA

2.5-19
S.O. (SURVEY)
BHARATPUR AREA

2.5-19
REVENUE INSPECTOR
BHARATPUR O.C.P.

ATP
GENERAL MANAGER
BHARATPUR AREA

2.5-19
PROJECT OFFICER
BHARATPUR O.C.P.

MAHANADI COALFIELDS LIMITED
BHARATPUR AREA
LAND SCHEDULE OF DANARA VILLAGE- TENANCY LAND

		4988	Sarad- 2	0.120	0.120
		4991	Sarad- 3	0.140	0.140
31	154	3807	Sarad- 3	0.100	0.100
		3836	Sarad- 2	0.080	0.080
		3837	Sarad- 1	0.300	0.300
		5007	Sarad- 1	0.220	0.220
		5009	Sarad- 1	0.160	0.160
32	169	3251	Sarad- 3	0.100	0.100
		3805	Sarad- 3	0.050	0.050
		3820	Sarad- 3	0.040	0.040
		5003	Sarad- 1	0.100	0.100
33	171	3256	Sarad- 2	0.270	0.270
		3277	Sarad- 1	0.320	0.320
		3278	Sarad- 2	0.480	0.250
		3285	Sarad- 2	0.180	0.180
		3311	Sarad- 2	0.460	0.460
		3327	Sarad- 1	0.310	0.310
		3374	Sarad- 3	0.040	0.040
		3790	Sarad- 2	0.390	0.390
		4997	Sarad- 2	0.150	0.150
		4998	Sarad- 2	0.180	0.180
34	176	3806	Sarad- 3	0.120	0.120
		3841	Sarad- 1	0.200	0.200
35	182	3286	Sarad- 1	0.200	0.200
		3736	Sarad- 3	0.400	0.400
36	189	3835	Sarad- 1	0.200	0.200
37	192	3726	Sarad- 2	0.200	0.200
		3831	Sarad- 1	0.460	0.460
38	193	3484	Bagayat- 2	0.510	0.450
39	194	3783	Sarad- 2	0.180	0.180
40	196	3733	Sarad- 3	0.240	0.240
		3834	Sarad- 1	0.140	0.140
		4993	Sarad- 2	0.258	0.258
		4994	Sarad- 1	0.060	0.060
41	198	3387	Sarad- 2	0.220	0.220
42	199	3336	Sarad- 1	0.200	0.200
43	201	3781	Sarad- 3	0.160	0.160

[Signature]
 02.5.19
 S.O. (L&R)
 BHARATPUR AREA

[Signature]
 S.O. (SURVEY)
 BHARATPUR AREA

[Signature]
 21/5/19
 REVENUE INSPECTOR
 BHARATPUR O.C.P.

[Signature]
 GENERAL MANAGER
 BHARATPUR AREA

[Signature]
 PROJECT OFFICER
 BHARATPUR O.C.P.

MAHANADI COALFIELDS LIMITED
BHARATPUR AREA
LAND SCHEDULE OF DANARA VILLAGE- TENANCY LAND

		3801	Sarad- 3	0.120	0.120
44	202	3308	Sarad- 1	0.150	0.150
		5081	Sarad- 1	0.140	0.140
		5082	Sarad- 2	0.160	0.160
		3307	Sarad- 1	0.100	0.100
45	216	3722	Sarad- 2	0.140	0.140
		3274	Sarad- 2	0.450	0.150
46	219	3276	Sarad- 1	0.460	0.460
		3432	Sarad- 3	0.180	0.180
		3443	Sarad- 2	0.300	0.300
		3446	Sarad- 3	0.380	0.380
		3447	Sarad- 3	0.380	0.380
47	220	3287	Sarad- 1	0.420	0.420
48	227	3810	Sarad- 3	0.140	0.140
		3817	Sarad- 3	0.060	0.060
49	228	3815	Sarad- 3	0.100	0.100
50	235	4992	Sarad- 3	0.060	0.060
51	240	3310	Sarad- 1	0.700	0.700
		3802	Sarad- 3	0.080	0.080
		3861	Sarad- 1	0.160	0.100
52	244	3383	Sarad- 2	0.160	0.160
53	247	3279	Taila- 1	0.080	0.080
		3844	Sarad- 2	0.040	0.040
		3846	Sarad- 2	0.310	0.110
54	257	3305	Sarad- 1	0.180	0.180
55	260	3966/6448	Sarad- 3	0.150	0.150
56	262	3748	Sarad- 3	0.140	0.140
57	263	5094	Sarad- 1	0.340	0.340
58	265	3812	Sarad- 3	0.280	0.280
		3823	Sarad- 2	0.500	0.500
		3829	Sarad- 3	0.140	0.140
		3830	Sarad- 2	0.080	0.080
		4985	Sarad- 3	0.110	0.060
		4987	Sarad- 2	0.050	0.050
		4989	Sarad- 2	0.080	0.080
		4990	Sarad- 2	0.060	0.060
59	269	3386	Sarad- 2	0.250	0.250
60	270	3729	Sarad- 3	0.100	0.100

[Signature]
 S.O. (L&R)
 BHARATPUR AREA

[Signature]
 S.O. (SURVEY)
 BHARATPUR AREA

[Signature]
 REVENUE INSPECTOR
 BHARATPUR O.C.P.

[Signature]
 GENERAL MANAGER
 BHARATPUR AREA

[Signature]
 PROJECT OFFICER
 BHARATPUR O.C.P.

MAHANADI COALFIELDS LIMITED
BHARATPUR AREA
LAND SCHEDULE OF DANARA VILLAGE- TENANCY LAND

		3731	Sarad- 3	0.050	0.050
		3382	Sarad- 2	0.420	0.420
		3796	Sarad- 3	0.120	0.120
		3824	Sarad- 2	0.120	0.120
61	286	3825	Sarad- 2	0.120	0.120
		3864	Sarad- 3	0.060	0.060
		3867	Sarad- 2	0.180	0.180
		4975	Sarad- 2	0.400	0.160
		3399	Patita	1.370	0.650
62	290	3422	Taila- 1	1.040	0.500
		3386/6435	Sarad- 2	0.110	0.110
63	294	3399/6434	Patita	0.070	0.070
64	295	3789	Sarad- 3	0.120	0.120
		3249	Biali	0.240	0.240
		3255	Sarad- 2	0.180	0.180
		3257	Sarad- 3	0.150	0.150
65	302	3262	Sarad- 3	0.220	0.220
		3316	Sarad- 1	0.200	0.200
		3266/6355	Sarad- 3	0.130	0.130
		3265/6625	Sarad- 3	0.150	0.150
66	305	3833	Sarad- 1	0.240	0.240
67	314	3380	Sarad- 2	0.140	0.140
68	316	3426	Sarad- 2	0.300	0.050
		3450	Taila- 1	1.960	1.960
69	318	3451	Taila- 1	2.720	2.720
70	321	3756	Sarad- 3	0.140	0.040
71	322	3780	Sarad- 3	0.050	0.050
72	323	3358	Sarad- 1	0.140	0.140
73	324	3865	Sarad- 3	0.060	0.060
		3333	Sarad- 1	0.110	0.110
74	327	3344	Sarad- 1	0.550	0.550
		3728	Sarad- 2	0.140	0.140
		3259	Sarad- 3	0.340	0.340
75	328	3261	Sarad- 3	0.180	0.180
		3266	Sarad- 3	0.250	0.250
		3394	Sarad- 2	1.330	0.830
76	331	3395	Sarad- 2	0.170	0.170
77	333	3356	Sarad- 1	0.120	0.120

2-5-19
S.O. (L&R)
BHARATPUR AREA

Dxao 2/5/19
S.O. (SURVEY)
BHARATPUR AREA

A.S. 2/5/19
REVENUE INSPECTOR
BHARATPUR O.C.P.


AK
GENERAL MANAGER
BHARATPUR AREA

Project Officer
PROJECT OFFICER
BHARATPUR O.C.P.

MAHANADI COALFIELDS LIMITED
BHARATPUR AREA
LAND SCHEDULE OF DANARA VILLAGE- TENANCY LAND

78	336	3750	Sarad- 3	0.100	0.080
		5076	Sarad- 1	0.300	0.020
79	340	5068	Jalasy- 2	1.000	0.050
		5069	Aadi	0.410	0.050
		5079	Sarad- 2	0.220	0.120
		5080	Sarad- 1	0.310	0.050
80	341	3853	Sarad- 1	0.320	0.200
81	343	3306	Sarad- 1	0.100	0.100
82	351	3319	Sarad- 1	0.140	0.140
		3322	Sarad- 1	0.060	0.060
83	352	3326	Sarad- 1	0.160	0.160
		3821	Sarad- 3	0.030	0.030
84	358	3298	Taila- 1	0.360	0.360
		3302	Sarad- 3	0.120	0.120
		3341	Sarad- 1	0.110	0.110
85	359	3324	Sarad- 1	0.230	0.230
		3335	Sarad- 1	0.660	0.660
		3354	Sarad- 1	0.280	0.280
		3813	Sarad- 3	0.150	0.150
		3818	Sarad- 3	0.090	0.090
86	364	3293	Biali	0.220	0.220
		3296	Biali	0.300	0.200
		3299	Sarad- 2	0.270	0.270
		3301	Sarad- 1	0.040	0.040
87	372	3826	Sarad- 1	0.170	0.170
		3850	Sarad- 1	0.340	0.170
88	373	3803	Sarad- 3	0.150	0.150
89	380	3816	Sarad- 2	0.080	0.080
90	382	3297	Biali	0.580	0.580
91	395	3284	Sarad- 1	0.090	0.090
		3312	Sarad- 2	0.180	0.180
		3313	Sarad- 1	0.300	0.300
		3314	Sarad- 1	0.400	0.400
		3315	Sarad- 1	0.080	0.080
		3735	Sarad- 3	0.380	0.380
92	396	3265	Sarad- 3	0.350	0.350
		3267	Sarad- 3	0.250	0.250
		3268	Sarad- 3	0.110	0.110


S.O. (L&R)
BHARATPUR AREA


S.O. (SURVEY)
BHARATPUR AREA


REVENUE INSPECTOR
BHARATPUR O.C.P.


GENERAL MANAGER
BHARATPUR AREA


PROJECT OFFICER
BHARATPUR O.C.P.

MAHANADI COALFIELDS LIMITED
BHARATPUR AREA
LAND SCHEDULE OF DANARA VILLAGE- TENANCY LAND

		3269	Sarad- 3	0.280	0.280
93	397	3281	Sarad- 1	0.200	0.200
		3295	Sarad- 3	0.450	0.300
		3718	Sarad- 3	0.320	0.220
		3798	Sarad- 3	0.080	0.080
94	403				
95	406	1864	Sarad- 1	0.160	0.160
		3280	Sarad- 1	0.080	0.080
		3289	Biali	0.270	0.270
96	412	3795	Sarad- 3	0.080	0.080
		3863	Sarad- 3	0.100	0.100
97	416	3428	Sarad- 2	0.160	0.160
		3786	Sarad- 3	0.080	0.080
		3828	Sarad- 1	0.140	0.140
		3848	Sarad- 1	0.160	0.040
98	429	3811	Sarad- 3	0.160	0.160
99	436	5093	Sarad- 1	0.400	0.400
100	447	3727	Sarad- 2	0.340	0.340
101	449	3406	Sarad- 3	0.340	0.170
102	450	6288	Sarad- 2	0.050	0.050
103	451	3273	Sarad- 3	0.440	0.250
		3427	Sarad- 2	0.180	0.120
		3434	Sarad- 3	0.120	0.120
		3444	Sarad- 2	0.180	0.180
		3457	Sarad- 3	0.040	0.040
104	457	3282	Sarad- 1	0.320	0.320
		3283	Sarad- 1	0.300	0.300
		3719	Sarad- 2	0.160	0.120
		3720	Sarad- 3	0.320	0.320
105	464	3730	Sarad- 3	0.180	0.180
		3799	Sarad- 3	0.080	0.080
		5008	Sarad- 1	0.140	0.140
106	467	3243	Taila- 1	2.750	2.750
107	468	5011	Sarad- 1	0.180	0.180
108	469	3250	Sarad- 3	0.240	0.240
		3252	Sarad- 3	0.220	0.220
		3253	Sarad- 2	0.220	0.220
		3258	Sarad- 3	0.200	0.200
		3721	Sarad- 3	0.340	0.340


S.O. (L&R)
BHARATPUR AREA


S.O. (SURVEY)
BHARATPUR AREA



REVENUE INSPECTOR
BHARATPUR O.C.P.



GENERAL MANAGER
BHARATPUR AREA



PROJECT OFFICER
BHARATPUR O.C.P.

MAHANADI COALFIELDS LIMITED
BHARATPUR AREA
LAND SCHEDULE OF DANARA VILLAGE- TENANCY LAND


		3723	Sarad- 2	0.200	0.200
109	470	3393	Sarad- 2	0.130	0.130
		3429	Sarad- 2	0.220	0.220
		3753	Sarad- 3	0.100	0.100
		3785	Sarad- 3	0.120	0.120
		3827	Sarad- 1	0.200	0.200
		3851	Sarad- 1	0.270	0.250
		5013	Sarad- 1	0.200	0.020
110	473	4995	Sarad- 1	0.160	0.160
		4999	Sarad- 2	0.100	0.100
		5000	Sarad- 1	0.550	0.550
		5001	Sarad- 2	0.190	0.190
111	475	3819	Sarad- 3	0.090	0.090
112	480	3360	Sarad- 2	0.180	0.180
113	487	3338	Sarad- 1	0.100	0.100
		3339	Sarad- 1	0.100	0.100
		3340	Sarad- 1	0.090	0.090
		3353	Sarad- 1	0.100	0.100
		3388	Sarad- 2	0.140	0.140
		3389	Sarad- 2	0.120	0.120
		3390	Sarad- 2	0.140	0.140
		3391	Sarad- 2	0.060	0.060
		3392	Sarad- 2	0.060	0.060
3396	Sarad- 2	0.160	0.160		
114	489	3349	Taila- 1	0.640	0.640
115	490	5016	Sarad- 1	0.140	0.120
116	491	3328	Sarad- 1	0.420	0.420
		3329	Sarad- 1	0.300	0.300
		3330	Sarad- 1	0.170	0.170
		3331	Sarad- 1	0.170	0.170
		3332	Sarad- 1	0.380	0.380
		3343	Jalasy- 2	0.500	0.500
		3345	Sarad- 1	0.120	0.120
		3346	Sarad- 1	0.110	0.110
		3347	Sarad- 1	0.110	0.110
117	494	3303	Sarad- 1	0.360	0.360
118	495	3291	Sarad- 3	0.160	0.160
		3300	Sarad- 1	0.070	0.070


S.O. (L&R)
BHARATPUR AREA


S.O. (SURVEY)
BHARATPUR AREA


REVENUE INSPECTOR
BHARATPUR O.C.P.


GENERAL MANAGER
BHARATPUR AREA


PROJECT OFFICER
BHARATPUR O.C.P.

MAHANADI COALFIELDS LIMITED
BHARATPUR AREA
LAND SCHEDULE OF DANARA VILLAGE- TENANCY LAND

		3304	Sarad- 1	0.670	0.670
119	499	5067	Sarad- 1	0.250	0.070
120	507	3260	Sarad- 3	0.040	0.040
		3264	Sarad- 3	0.290	0.290
		3320	Sarad- 1	0.040	0.040
		3323	Sarad- 1	0.240	0.240
		3264/6339	Sarad- 3	0.070	0.070
121	519	3852	Sarad- 1	0.150	0.150
122	524	5077	Sarad- 2	0.060	0.010
123	532	6671	Sarad- 1	0.230	0.230
		6672	Sarad- 3	0.090	0.090
124	533	5083	Sarad- 2	0.160	0.160
		5090	Sarad- 2	0.060	0.060
		5091	Sarad- 2	0.630	0.600
125	534	3288	Biali	0.240	0.240
		3290	Sarad-3	0.840	0.840
		3355	Sarad- 1	0.280	0.280
		3725	Sarad- 3	0.520	0.520
		3752	Sarad- 3	0.060	0.060
		3757	Sarad- 3	0.220	0.060
		3769	Sarad- 2	0.140	0.080
		3777	Sarad- 3	0.320	0.320
		3778	Sarad- 2	0.330	0.330
		3782	Sarad- 2	0.240	0.240
		5085	Aadi	0.150	0.020
		5092	Sarad- 2	0.320	0.160
126	545	3792	Sarad- 2	0.160	0.160
		3793	Sarad- 2	0.060	0.060
		3794	Sarad- 2	0.320	0.320
		3797	Sarad- 3	0.180	0.180
		5015	Sarad- 1	0.140	0.010
		5019	Sarad- 1	0.160	0.020
127	561	3381	Sarad- 2	0.200	0.200
128	562	3372	Sarad- 3	1.130	1.130
		3375	Sarad- 2	0.470	0.470
		3437	Sarad- 3	0.120	0.120
		3438	Sarad- 3	0.140	0.140
		3440	Sarad- 2	0.660	0.660

2-5-19
S.O. (L&R)
BHARATPUR AREA

2-5-19
S.O. (SURVEY)
BHARATPUR AREA

2/5/19
REVENUE INSPECTOR
BHARATPUR O.C.P.

2/5/19
GENERAL MANAGER
BHARATPUR AREA

2/5/19
PROJECT OFFICER
BHARATPUR O.C.P.

**MAHANADI COALFIELDS LIMITED
BHARATPUR AREA
LAND SCHEDULE OF DANARA VILLAGE- TENANCY LAND**

		3441	Sarad- 2	0.400	0.400
		3442	Sarad- 2	0.420	0.420
		3445	Sarad- 3	0.260	0.260
		3454	Taila- 1	0.160	0.160
		3455	Biali	0.220	0.220
		3460	Sarad- 3	0.520	0.520
		3461	Sarad- 3	0.400	0.100
		3462	Sarad- 3	0.460	0.360
		3463	Sarad- 3	0.200	0.060
		3464	Jalasy- 2	0.200	0.200
		5070	Sarad- 3	0.240	0.220
		3270	Sarad- 3	0.540	0.540
		3271	Biali	0.200	0.110
		3317	Sarad- 1	1.550	1.550
		3342	Sarad- 1	0.150	0.150
		3384	Sarad- 2	0.120	0.120
		3717	Sarad- 3	0.100	0.080
		3732	Sarad- 3	0.140	0.140
		5005	Sarad- 1	0.380	0.380
		5017	Sarad- 1	0.320	0.320
		693/6230	Sarad- 2	0.060	0.060
129	563	3809	Sarad- 3	0.100	0.100
		5012	Sarad- 1	0.180	0.120
130	579				
135	583/55	3254	Sarad- 2	0.170	0.170
Total				90.358	80.748

[Signature]
2.5.19
S.O. (L&R)
BHARATPUR AREA

[Signature]
12/05/19
S.O. (SURVEY)
BHARATPUR AREA

[Signature]
21/5/19
REVENUE INSPECTOR
BHARATPUR O.C.P.

[Signature]
4/5
GENERAL MANAGER
BHARATPUR AREA

[Signature]
PROJECT OFFICER
BHARATPUR O.C.P.

MAHANADI COALFIELDS LIMITED
BHARATPUR AREA
LAND SCHEDULE OF DANARA VILLAGE- GOVT. NON-FOREST LAND

Sl. No.	Khata No.	Plot No	Kisam	Area (Acr)	Area Required (Acr)
1	614	3248	Patita	0.740	0.740
		3397	Sarad- 2	0.030	0.030
		3398	Patita	0.200	0.200
		3449	Taila- 1	0.880	0.880
		3483	Patita	1.540	1.200
		3485	Patita	3.800	2.720
		3784	Sarad- 3	0.010	0.010
		3242/6429	Patita	1.240	1.240
		3284/6502	Sarad- 1	0.050	0.050
		3486/6646	Taila- 1	3.000	1.150
2	616	3452	Bagayat- 2	1.150	1.150
		3839	Sarad- 1	0.180	0.180
		3843	Sarad- 1	0.120	0.120
		5010	Sarad- 2	0.100	0.100
		3280/6670	Sarad- 1	0.140	0.140
3	617	3333/6491	Sarad- 1	0.110	0.110
Total				13.290	10.020

2.5.19
S.O. (L&R)
BHARATPUR AREA

Duan 2/5/19
S.O. (SURVEY)
BHARATPUR AREA

A. S. R. 2/5/19
REVENUE INSPECTOR
BHARATPUR O.C.P.

12/11
GENERAL MANAGER
BHARATPUR AREA

2/5/19
PROJECT OFFICER
BHARATPUR O.C.P.

C. Behara Amin

13/6/19
Tahasildar
Talcher

MAHANADI COALFIELDS LIMITED
BHARATPUR AREA
LAND SCHEDULE OF DANARA VILLAGE- FOREST LAND

Sl. No.	Khata No.	Plot No	Kisam	Area (Acr)	Area Required (Acr)	
1	614	3465	Jungle- 2	0.700	0.550	*
		3482	Jungle- 2	23.880	0.200	**
		3486	Jungle- 2	15.880	1.530	***
Total Plots		3		40.460	2.280	

*In the plot no. 3465, of Khata no. 614, an area of 0.550 acre is required out of which 0.100 acre has already been diverted to Bharatpur Open Cast Project for the purpose of Safety Zone.

**In the plot no. 3482, of Khata no. 614, an area of 0.200 acre is required out of which 0.100 acre has already been diverted to Bharatpur Open Cast Project for the purpose of Safety Zone.

***In the plot no. 3486, of Khata no. 614, an area of 1.530 acre is required out of which 0.130 acre has already been diverted to Bharatpur Open Cast Project for the purpose of Safety Zone.


S.O. (L&R)
BHARATPUR AREA


S.O. (SURVEY)
BHARATPUR AREA


REVENUE INSPECTOR
BHARATPUR O.C.P.


GENERAL MANAGER
BHARATPUR AREA


PROJECT OFFICER
BHARATPUR O.C.P.


Amm


Tahasildar
Talcher

MAHANADI COALFIELDS LIMITED
BHARATPUR AREA
LAND SCHEDULE OF BARPALI VILLAGE- TENANCY LAND

SL NO	KHATA NO.	PLOT NO.	KISAM	TOTAL AREA in acr	Area Required
1	11	132	Jalasya-2	0.620	0.070
		142	Taila-2	0.720	0.550
		152	Taila-2	4.480	0.800
		153	Taila-2	1.170	1.170
		153/245	Taila-2	0.520	0.520
2	24	138	Taila-1	0.870	0.610
		140	Sarad-2	0.360	0.360
3	3	139	Sarad-2	0.640	0.520
		141	Sarad-3	0.380	0.150
		143	Sarad-3	1.120	0.080
4	13	159	Sarad-3	1.040	1.040
		158	Sarad-3	0.880	0.880
		132/244	Jalasya-2	0.400	0.400
		164/269	Taila-2	0.280	0.150
5	28	164	Taila-2	0.360	0.360
6	1	163	Taila-1	0.260	0.260
Total Area				13.740	7.920



[Signature]
 2.3.19
 S.O. (L&R)
 BHARATPUR AREA

[Signature]
 01/03/19
 S.O. (SURVEY)
 BHARATPUR AREA


[Signature]
 1/3/19
 REVENUE INSPECTOR
 BHARATPUR O.C.P.

[Signature]
 1/5/19
 GENERAL MANAGER
 BHARATPUR AREA

[Signature]
 01/03/2019
 PROJECT OFFICER
 BHARATPUR O.C.P.

MAHANADI COALFIELDS LIMITED
BHARATPUR AREA
LAND SCHEDULE OF BARPALI VILLAGE- GOVT. NON-FOREST LAND

SL NO	KHATA NO.	PLOT NO.	KISAM	TOTAL AREA in acr	Area Required
1	34	156	Sarad-2	0.290	0.290
		157	Sarad-2	0.300	0.300
		160	Sarad-2	0.110	0.110
		138/255	Taila-1	0.280	0.190
		162	Taila-1	0.520	0.520
		155	Taila-2	0.540	0.540
		163/256	Taila-2	1.050	1.050
		164/278	Patita	0.250	0.250
		154	Patita	1.950	1.950
		133	Patit	1.150	0.550
		163/280	Taila-1	0.060	0.060
2	37	149	Gochar	12.500	1.350
Total Area				19	7.16



[Signature]
 S.O. (L&R)
 BHARATPUR AREA

[Signature]
 S.O. (SURVEY)
 BHARATPUR AREA

[Signature]
 REVENUE INSPECTOR
 BHARATPUR O.C.P.


[Signature]
 GENERAL MANAGER
 BHARATPUR AREA

[Signature]
 PROJECT OFFICER
 BHARATPUR O.C.P.

[Signature]
 Tahasildar
 Talcher
 J-2

MAHANADI COALFIELDS LIMITED
BHARATPUR AREA
LAND SCHEDULE OF BARPALI VILLAGE- FOREST LAND

SL NO	KHATA NO.	PLOT NO.	KISAM	TOTAL AREA in acr	Area Required
1	34	161	Jungle-2	1.260	1.260
Total Area				1.260	1.260



[Signature]
 S.O. (L&R)
 BHARATPUR AREA

Dheas
on 10/3/19
 S.O. (SURVEY)
 BHARATPUR AREA

A.R.S.R.
11/3/19
 REVENUE INSPECTOR
 BHARATPUR O.C.P.

[Signature]
 GENERAL MANAGER
 BHARATPUR AREA

[Signature]
 PROJECT OFFICER
 BHARATPUR O.C.P.


[Signature]

[Signature]
 Tahasildar
 Talcher

MAHANADI COALFIELDS LIMITED
BHARATPUR AREA
LAND SCHEDULE OF DAMOL VILLAGE- TENANCY LAND

Sl. No.	Khata No.	Plot No	Area (Ac.)	Kisam	Area Required (Ac.)
1	1	57	0.120	Sarad-3	0.010
		58	0.070	Sarad-3	0.020
		67	0.070	Sarad-3	0.070
		68	0.060	Sarad-3	0.060
2	2	61	0.140	Sarad-2	0.140
3	4	28	0.070	Sarad-2	0.070
		29	0.100	Sarad-3	0.100
4	9	62	0.090	Jalasy-2	0.090
5	10	21	0.090	Sarad-1	0.050
		22	0.060	Sarad-1	0.040
		36	0.030	Sarad-3	0.030
		37	0.060	Sarad-3	0.030
		38	0.060	Sarad-3	0.060
		60	0.160	Sarad-3	0.160
		69	0.070	Sarad-3	0.070
6	13	59	0.110	Sarad-3	0.020
		72	0.060	Sarad-3	0.020
7	15	260	0.400	Taila-1	0.400
8	18	65	0.080	Sarad-3	0.080
9	20	32	0.040	Sarad-2	0.040
10	21	82	0.330	Taila-1	0.330
11	24	33	0.040	Sarad-2	0.040
		34	0.050	Sarad-3	0.050
		39	0.110	Sarad-3	0.060
12	25	35	0.300	Sarad-3	0.180
		70	0.080	Sarad-3	0.080
13	27	26	0.130	Sarad-2	0.130
14	30	24	0.080	Sarad-3	0.020
		25	0.050	Sarad-3	0.040
		30	0.100	Sarad-2	0.100
		63	0.070	Sarad-2	0.070
15	31/2	31	0.040	Sarad-2	0.040
		64	0.070	Sarad-2	0.070
Total Area			3.410		2.770


S.O. (L&R)
BHARATPUR AREA


S.O. (SURVEY)
BHARATPUR AREA


REVENUE INSPECTOR
BHARATPUR O.C.P.


GENERAL MANAGER
BHARATPUR AREA


PROJECT OFFICER
BHARATPUR O.C.P.

MAHANADI COALFIELDS LIMITED
BHARATPUR AREA
LAND SCHEDULE OF DAMOL VILLAGE- GOVT. NON-FOREST LAND

Sl. No.	Khata No.	Plot No	Area (Ac.)	Kisam	Area Required (Ac.)
1	33	0	0.420	Taila-2	0.420
		83	0.480	Taila-2	0.480
		67/265	0.020	Sarad-3	0.020
		68/266	0.010	Sarad-3	0.010
		65/301	0.040	Sarad-3	0.040
		82/272	0.070	Taila-1	0.070
2	34	84	0.830	Debasthali	0.830
3	35	259	4.050	Bagayat-2	2.000
		85/271	0.200	Bagayat-2	0.150
		261/263	1.430	Gochar	0.830
		257	0.300	Canal	0.100
Total Area			7.850		4.950


 S.O. (L&R)
 BHARATPUR AREA


 S.O. (SURVEY)
 BHARATPUR AREA


 REVENUE INSPECTOR
 BHARATPUR O.C.P.


 GENERAL MANAGER
 BHARATPUR AREA


 PROJECT OFFICER
 BHARATPUR O.C.P.


 Tahasildar


 Tahasildar
 Talcher

MAHANADI COALFIELDS LIMITED
BHARATPUR AREA
LAND SCHEDULE OF DAMOL VILLAGE- FOREST LAND

Sl. No.	Khata No.	Plot No	Area (Ac.)	Kisam	Area Required (Ac.)
1	35	243	3.860	Gramya Jungle	3.860
		254	0.310	Gramya Jungle	0.310
Total Area			4.170		4.170

*In the plot nos. 243 & 254, of khata no. 35, the total required area of 4.170 acre has already been diverted for the purpose of Safety Zone in Balaram Open Cast Project vide no. 8-143/89-FC, dated- 28th September, 1990.


S.O. (L&R)
BHARATPUR AREA


S.O. (SURVEY)
BHARATPUR AREA


REVENUE INSPECTOR
BHARATPUR O.C.P.


GENERAL MANAGER
BHARATPUR AREA


PROJECT OFFICER
BHARATPUR O.C.P.


Tahasildar
Talcher

MAHANADI COALFIELDS LIMITED
BHARATPUR AREA
LAND SCHEDULE OF JORAGADIA- TENANCY LAND

SL NO	KHATA NO.	PLOT NO.	AREA (in acr)	KISAM	AREA REQUIRED (in acr)
1	1	577	0.340	Sarad-II	0.340
		589	0.460	Sarad-I	0.460
2	4	746	0.230	Sarad-II	0.120
3	5	574	0.240	Sarad-I	0.240
4	8	566	0.320	Sarad-I	0.320
		566/863	0.100	Sarad-I	0.100
5	14	564	0.120	Sarad-I	0.120
		565	0.360	Sarad-I	0.360
6	15	591	0.180	Sarad-I	0.050
7	20	569	0.090	Sarad-II	0.090
8	24	587	0.300	Adi	0.250
9	25	776	1.120	Taila-I	0.320
10	30	567	0.660	Sarad-I	0.660
		580	0.260	Sarad-I	0.260
11	39	566/862	0.120	Sarad-I	0.120
12	41	740	0.340	Sarad-III	0.340
		741	0.400	Sarad-III	0.400
		742	0.560	Sarad-III	0.560
		743	0.180	Sarad-III	0.180
		740/778	0.320	Sarad-III	0.320
		740/779	0.060	Sarad-III	0.060
13	42	571	0.100	Sarad-II	0.100
14	43	579	0.180	Sarad-I	0.180
		581	0.120	Sarad-I	0.120
		751	0.260	Sarad-II	0.130
		761	0.230	Sarad-II	0.230
15	44	726	0.170	Jalasya-II	0.050
		747	0.280	Sarad-II	0.280
		753	1.380	Taila-I	1.300
		763	1.360	Taila-I	1.270
16	48	560	2.900	Jalasya-II	0.400
		562	0.530	Adi	0.350
17	49	584	0.300	Adi	0.300
		585	0.880	Jalasya-II	0.880
		586	0.440	Adi	0.440

[Signature]
S.O. (L&R)
BHARATPUR AREA

[Signature]
S.O. (SURVEY)
BHARATPUR AREA

[Signature] 18/3/18
REVENUE INSPECTOR
BHARATPUR O.C.P.

[Signature]
GENERAL MANAGER
BHARATPUR AREA

[Signature]
PROJECT OFFICER
BHARATPUR O.C.P.

**MAHANADI COALFIELDS LIMITED
BHARATPUR AREA
LAND SCHEDULE OF JORAGADIA- TENANCY LAND**

18	58	563	0.500	Sarad-II	0.500
		766	0.270	Taila-I	0.100
19	61	576	0.150	Sarad-I	0.150
		582	0.130	Sarad-I	0.130
		583	0.030	Sarad-I	0.030
20	64	575	0.170	Sarad-I	0.170
		578	0.140	Sarad-I	0.140
		748	0.230	Sarad-II	0.200
		760	0.110	Taila-II	0.110
		762	0.110	Taila-II	0.110
		760/787	0.200	Taila-II	0.200
21	66	568	0.110	Sarad-II	0.110
		573	0.100	Sarad-II	0.100
22	74	570	0.090	Sarad-II	0.090
		572	0.090	Sarad-II	0.090
23	77/9	588	0.400	Sarad-I	0.400
24	77/43	592	0.230	Sarad-I	0.130
25	77/83	493/800	0.050	Rasta	0.050
26	77/129	492	0.050	Gharabari	0.050
27	77/256	749	0.150	Sarad-II	0.050
28	77/423	744	0.100	Sarad-III	0.100
29	77/433	752	0.040	Sarad-II	0.040
30	77/438	739	0.090	Sarad-III	0.090
31	77/444	745	0.120	Sarad-III	0.120
Total Area			19.550		14.960



[Signature]
S.O. (L&R)
BHARATPUR AREA

[Signature]
S.O. (SURVEY)
BHARATPUR AREA

[Signature]
REVENUE INSPECTOR
BHARATPUR O.C.P.

[Signature]
GENERAL MANAGER
BHARATPUR AREA

[Signature]
PROJECT OFFICER
BHARATPUR O.C.P.

MAHANADI COALFIELDS LIMITED
BHARATPUR AREA
LAND SCHEDULE OF JORAGADIA VILLAGE- GOVT. NON-FOREST LAND

SL NO	KHATA NO.	PLOT NO.	AREA (in acr)	KISAM	AREA Required (in acr)
1	83	754	0.250	Patita	0.250
		755	1.500	Patita	1.500
		756	0.110	Patita	0.110
		759	3.440	Patita	3.440
		764	0.220	Sarad-II	0.220
		765	0.350	Patita	0.350
		776/833	0.640	Sarad-III	0.640
		760/852	0.110	Sarad-II	0.110
2	84	757	0.560	Nala	0.560
		777	0.750	Nala	0.750
3	85	493	0.670	Rasta	0.170
4	86	758	1.160	SarbasadharnJogya	1.160
Total Area			9.760		9.260



[Signature]
 S.O. (L&R)
 BHARATPUR AREA

[Signature]
 S.O. (SURVEY)
 BHARATPUR AREA

[Signature]
 REVENUE INSPECTOR
 BHARATPUR O.C.P.

[Signature]
 GENERAL MANAGER
 BHARATPUR AREA

[Signature]
 PROJECT OFFICER
 BHARATPUR O.C.P.

[Signature]
Tabasildar
Talcher

MAHANADI COALFIELDS LIMITED
BHARATPUR AREA
LAND SCHEDULE OF SOLADA VILLAGE- TENANCY LAND

SL. No.	Khata No.	Plot No	Area Acquired in Ac	Kisam	Area Required in Ac
1	6	5726	0.060	Saradjala 1	0.060
2	12	5680	0.600	Saradjala 1	0.600
3	25	5472	0.120	SDF 1	0.120
		5471	0.090	SJDF 1	0.090
		5718	0.100	Saradjala 1	0.100
		4315	0.120	Sarad 1	0.100
	31	4882	2.320	Taila 1	0.650
4	32	5704	0.100	Saradjala 1	0.100
5	34	5439	0.160	Saradjala 2	0.160
		5443	0.150	Saradjala 2	0.150
		5450	0.050	Saradjala 2	0.050
		5416	0.230	Saradjala 1	0.050
		5425	0.090	Saradjala 1	0.090
		5428	0.190	Saradjala 1	0.190
		5455	0.080	Saradjala 1	0.080
		5953	0.050	Saradjala 1	0.050
		5461	0.210	SJDF 1	0.210
6	35	5882	0.100	Sarad 3	0.100
		5905	0.060	Saradjala 1	0.060
		5883	0.100	Taila 1	0.100
	37	4326	0.420	Sarad 1	0.050
7	38	4307	0.290	Sarad 1	0.050
		4359	0.360	Sarad 1	0.360
		4403	0.360	Sarad 1	0.300
8	43	5652	0.080	Sarad 1	0.080
9	70	5505	0.200	Sarad jala 1	0.200
		5507	0.080	Sarad jala 1	0.080
		5508	0.160	Sarad jala 1	0.160
		5514	0.180	Sarad jala 1	0.180
		5515	0.180	Sarad jala 1	0.180
		5518	0.320	Sarad jala 1	0.320
		5822	0.080	Sarad jala 2	0.080
		5823	0.090	Sarad jala 2	0.090
		5825	0.090	Sarad jala 2	0.090
		5846	0.220	Sarad jala 1	0.220
		5847	0.050	Sarad jala 1	0.050
		5848	0.190	Sarad jala 1	0.190
		5849	0.040	Sarad jala 1	0.040

[Signature]
 20/3/19
 S.O. (L&R)
 BHARATPUR AREA

[Signature]
 20/03/19
 S.O. (SURVEY)
 BHARATPUR AREA

[Signature]
 20/3/19
 REVENUE INSPECTOR
 BHARATPUR O.C.P.

[Signature]
 GENERAL MANAGER
 BHARATPUR AREA

[Signature]
 20/3/19
 PROJECT OFFICER
 BHARATPUR O.C.P.

**MAHANADI COALFIELDS LIMITED
BHARATPUR AREA
LAND SCHEDULE OF SOLADA VILLAGE- TENANCY LAND**

		5854	0.060	Sarad jala 1	0.060
		5855	0.100	Sarad jala 1	0.100
		5856	0.100	Sarad jala 1	0.100
		5857	0.070	Sarad jala 1	0.070
		5858	0.120	Sarad jala 1	0.120
		5859	0.100	Sarad jala 1	0.100
		5860	0.070	Sarad jala 1	0.070
		5861	0.150	Sarad jala 1	0.150
		5862	0.180	Sarad jala 1	0.180
		5865	0.220	Sarad jala 1	0.220
		5866	0.140	Sarad jala 1	0.140
		5867	0.160	Sarad jala 1	0.160
		5868	0.250	Sarad jala 1	0.250
		5877	0.220	Sarad jala 1	0.220
		5895	0.220	SJDF 1	0.220
		5999	0.060	Sarad jala 2	0.060
10		5519	0.550	Adi	0.550
		5520	1.520	Jalasy 2	1.520
		5521	0.190	Sarad jala 1	0.190
		5522	0.050	Sarad jala 1	0.050
		5523	0.070	Sarad jala 1	0.070
		5524	0.040	Sarad jala 1	0.040
		5525	0.110	Sarad jala 1	0.110
		5526	0.130	Sarad jala 1	0.130
		5527	0.110	Sarad jala 1	0.110
		5528	0.060	Sarad jala 1	0.060
		5529	0.130	Sarad jala 1	0.130
		5530	0.100	Sarad jala 1	0.100
		5531	0.060	Sarad jala 1	0.060
		5532	0.040	Sarad jala 1	0.040
		5533	0.080	Sarad jala 1	0.080
		5534	0.210	Sarad jala 1	0.210
		5535	0.100	Sarad jala 1	0.100
		5536	0.200	Sarad jala 1	0.200
		5537	0.060	Sarad jala 1	0.060
		5538	0.070	Sarad jala 1	0.070
11		5653	0.220	Sarad 1	0.220
		5708	0.060	Sarad jala 1	0.060
		5710	0.100	Sarad jala 1	0.100
		5711	0.110	Sarad jala 1	0.110
		5713	0.100	Sarad jala 1	0.100
12	93	5683	0.980	Sarad 1	0.980

S.O. (L&R) 20/3/19
S.O. (L&R)
BHARATPUR AREA

Porka 20/3/19
S.O. (SURVEY)
BHARATPUR AREA

A.S.R. 20/3/19
REVENUE INSPECTOR
BHARATPUR O.C.P.

[Signature]
GENERAL MANAGER
BHARATPUR AREA

[Signature]
PROJECT OFFICER
BHARATPUR O.C.P.

**MAHANADI COALFIELDS LIMITED
BHARATPUR AREA**

LAND SCHEDULE OF SOLADA VILLAGE- TENANCY LAND

13	94	6013	0.220	Sarad jala 1	0.220
14	108	5654	0.100	Sarad jala 1	0.100
		5672	0.240	Sarad jala 1	0.240
		5685	0.260	Sarad jala 2	0.260
		5894	0.120	SJDF 1	0.120
15	112	6014	0.310	Sarad jala 1	0.050
16	115	5479	0.140	Sarad jala 1	0.140
		5517	0.110	Sarad jala 1	0.110
		5930	0.060	Sarad jala 1	0.060
17	116	5464	0.170	SJDF 1	0.170
		5890	0.120	Sarad jala 1	0.120
		5891	0.070	Sarad jala 1	0.070
		5896	0.120	SJDF 1	0.120
		5897	0.120	SJDF 1	0.120
		5926	0.010	Sarad jala 1	0.010
18	119	5587	0.370	Sarad jala 1	0.370
		5588	0.140	sarad jala 1	0.140
		5614	0.060	sarad jala 1	0.060
		5786	0.080	sarad jala 1	0.080
		5816	0.320	sarad jala 1	0.320
19	122	5835	0.180	Sarad jala 1	0.180
		6003	0.080	Sarad jala 2	0.080
		6006	0.100	Sarad jala 1	0.100
		6011	0.170	Sarad jala 1	0.120
		5475/6102	0.070	SDF 1	0.070
20	130	5497	0.280	Sarad jala 1	0.280
		5500	0.100	Sarad jala 1	0.100
		5544	0.200	Sarad jala 1	0.200
		5548	0.320	Sarad jala 1	0.320
		5584	0.140	Sarad jala 1	0.140
		5852	0.080	Sarad jala 1	0.080
		5853	0.070	Sarad jala 1	0.070
		5864	0.150	Sarad jala 2	0.150
		5870	0.080	Sarad jala 1	0.080
		5876	0.210	Sarad jala 1	0.210
21	131	5987	0.020	Sarad jala 1	0.020
	141	4872/6303	0.080	Sarad 3	0.080
22	149	5901	0.130	Sarad jala 1	0.130
		5912	0.040	SJDF 1	0.040
		5990	0.070	Sarad jala 1	0.070
23	151	5693	0.100	Sarad jala 1	0.100
		5695	0.200	Sarad jala 1	0.200

20/3/19
S.O. (L&R)
BHARATPUR AREA

B.K. Patil
S.O. (SURVEY)
BHARATPUR AREA

A.K. Patil
REVENUE INSPECTOR
BHARATPUR O.C.P.

[Signature]
GENERAL MANAGER
BHARATPUR AREA

[Signature]
PROJECT OFFICER
BHARATPUR O.C.P.

MAHANADI COALFIELDS LIMITED
BHARATPUR AREA
LAND SCHEDULE OF SOLADA VILLAGE- TENANCY LAND

		5699	0.070	Sarad jala 1	0.070
		5768	0.050	Sarad jala 1	0.050
		5689/6942	0.060	Sarad jala 2	0.060
		5656/6949	0.060	Sarad 1	0.060
		4624	0.160	Sarad 1	0.160
		4628	0.180	Sarad 2	0.120
24	152	5842	0.220	Sarad jala 1	0.220
		5843	0.100	Sarad jala 1	0.100
		5844	0.120	Sarad jala 1	0.120
		4621/6286	0.030	Sarad 1	0.030
		4618	0.360	Sarad 1	0.260
		4619	0.090	Sarad 1	0.040
25	154	5681	0.300	Sarad 1	0.300
		4365/6378	0.060	Sarad 1	0.060
		4365/6378	0.060	Sarad 1	0.060
26	157	5657	0.600	Adi	0.600
		5658	1.550	Jalasy 2	1.550
		5659	0.680	Adi	0.680
		4632	0.170	Adi	0.170
		4633	0.590	Jalasy 2	0.590
		4634	0.110	Adi	0.110
27	160	5466	0.100	SJDF 1	0.100
		5467	0.100	SJDF 1	0.100
		5469	0.590	SJDF 1	0.590
		5477	0.040	Sarad jala 1	0.040
		5993	0.110	Sarad jala 1	0.110
		5994	0.110	Sarad jala 1	0.110
28	161	5742	0.100	Sarad jala 1	0.100
		5986	0.080	Sarad jala 1	0.080
29	163	4400	0.350	Sarad 1	0.350
30	164	5739	0.060	Sarad jala 1	0.060
		5761	0.110	Sarad jala 1	0.110
31	167	5674	0.060	Sarad jala 2	0.060
		5678	0.420	Sarad jala 1	0.420
		5691	0.120	Sarad jala 1	0.120
		5745	0.120	Sarad jala 2	0.120
		5746	0.270	Taila 2	0.270
		5751	0.040	Sarad jala 1	0.040
		5770	0.080	Sarad jala 2	0.080
		5773	0.120	Sarad jala 1	0.120
		5834	0.680	Sarad jala 1	0.680
5941	0.100	Sarad jala 2	0.100		

20/20319
S.O. (L&R)
BHARATPUR AREA

M/Kau
20/20319
S.O. (SURVEY)
BHARATPUR AREA

A K S R I
20/20319
REVENUE INSPECTOR
BHARATPUR O.C.P.

[Signature]
GENERAL MANAGER
BHARATPUR AREA

[Signature]
PROJECT OFFICER
BHARATPUR O.C.P.

MAHANADI COALFIELDS LIMITED
BHARATPUR AREA
LAND SCHEDULE OF SOLADA VILLAGE- TENANCY LAND

		5942	0.040	Sarad jala 1	0.040
		5944	0.050	Sarad jala 1	0.050
		5946	0.130	Sarad jala 2	0.130
32	170	5649	0.100	Sarad jala 1	0.100
		5702	0.240	Sarad jala 1	0.240
		6002	0.020	Sarad jala 1	0.020
33	173	5564	0.050	Sarad jala 1	0.050
34	178	5682	0.210	Sarad 1	0.210
		5684	0.280	Nala	0.280
35	180	5511	0.140	Sarad jala 1	0.140
		5512	0.090	Sarad jala 1	0.090
		5540	0.040	Sarad jala 1	0.040
		5561	0.100	Sarad jala 1	0.100
		5641	0.080	Sarad jala 1	0.080
		5931	0.080	Sarad jala 1	0.080
		5486/7025	0.060	Sarad jal 1	0.060
		5997	0.050	Sarad jala 2	0.050
36	184	5676	0.240	Sarad jala 1	0.240
		5677	0.300	Sarad jala 1	0.300
		5775	0.100	Sarad jala 1	0.100
37	189	5936	0.080	Sarad jala 2	0.080
		5973	0.140	Sarad jala 1	0.140
38	192	5779	0.120	Sarad jala 1	0.120
39	193	5769	0.180	Sarad jala 2	0.180
		5917	0.600	Taila 1	0.600
		5918	2.250	Sarad jala 1	2.250
40	194	5547	0.140	sarad jala 1	0.140
		5562	0.070	sarad jala 1	0.070
		5613	0.150	Sarad jala 1	0.150
		5998	0.060	Sarad jala 2	0.060
		4219/6769	0.830	Taila 1	0.770
		6260/6736	0.450	Taila 1	0.350
41	202	6022	0.100	Sarad jala 1	0.100
42	204	4260/6629	1.140	Taila 1	1.070
43	205	5543	0.080	Sarad jala 1	0.080
		5555	0.120	Sarad jala 1	0.120
		5560/6806	0.040	Sarad jala 1	0.040
		5874	0.140	Sarad jala 1	0.140
		5927	0.200	Sarad jala 1	0.200
44	208	5418	0.160	sarad jala 1	0.160
		5420	0.240	sarad jala 1	0.120
		5421	0.080	sarad jala 1	0.080

28/20/19
S.O. (L&R)
BHARATPUR AREA

20/03/19
S.O. (SURVEY)
BHARATPUR AREA

20/3/19
REVENUE INSPECTOR
BHARATPUR O.C.P.

[Signature]
GENERAL MANAGER
BHARATPUR AREA

[Signature]
PROJECT OFFICER
BHARATPUR O.C.P.

MAHANADI COALFIELDS LIMITED
BHARATPUR AREA
LAND SCHEDULE OF SOLADA VILLAGE- TENANCY LAND

		5430	0.100	sarad jala 1	0.100
		5437	0.140	Sarad jala 2	0.140
		5442	0.100	Sarad jala 2	0.100
		5445	0.050	Sarad jala 2	0.050
		5447	0.070	Sarad jala 2	0.070
		5454	0.050	sarad jala 1	0.050
		5462	0.230	SJDF 1	0.230
		5903	0.070	sarad jala 1	0.070
		5977	0.080	Sarad 1	0.080
45	212	5622	0.100	Sarad jala 1	0.100
		5698	0.140	Sarad jala 1	0.140
46	214	5908	0.070	Sarad jala 1	0.070
		5909	0.080	Sarad jala 1	0.080
		6001	0.020	Sarad jala 1	0.020
47	217	5976	0.100	Sarad jala 1	0.100
48	219	4312	0.110	Sarad 1	0.060
49	220	5752	0.040	Sarad jala 1	0.040
		5938	0.050	sarad jala 2	0.050
		5984	0.060	Sarad jala 1	0.060
		5991	0.070	Sarad jala 1	0.070
50	225	5487	0.140	Sarad jala 1	0.140
		5506	0.220	Sarad jala 1	0.220
		5560	0.120	Sarad jal 1	0.120
		5584/6807	0.080	Sarad jala 1	0.080
51	229	5881	0.300	SJDF 1	0.300
52	231	5840	0.470	Sarad jala 1	0.470
53	237	5589	0.100	Sarad jala 1	0.100
		5604	0.160	Sarad jala 1	0.160
		5627	0.110	Sarad jala 1	0.110
		5631	0.130	Sarad jala 1	0.130
		5800	0.090	Sarad jala 1	0.090
		5806	0.060	Sarad jala 1	0.060
		6008	0.050	Sarad jala 1	0.050
		5812/6631	0.090	Sarad jala 1	0.090
54	238	5709	0.060	Sarad jala 1	0.060
55	239	5475	0.070	SDF 1	0.070
		4362	0.050	Sarad 1	0.050
56	240	5836	0.090	Sarad jala 1	0.090
		6009	0.150	Sarad jala 1	0.150
		6020	0.120	Sarad jala 1	0.120
57	242	4306	0.170	Sarad 1	0.050
		4310	0.520	Taila 1	0.520

[Signature]
S.O. (L&R)
BHARATPUR AREA

[Signature]
S.O. (SURVEY)
BHARATPUR AREA

[Signature]
REVENUE INSPECTOR
BHARATPUR O.C.P.

[Signature]
GENERAL MANAGER
BHARATPUR AREA

[Signature]
PROJECT OFFICER
BHARATPUR O.C.P.

MAHANADI COALFIELDS LIMITED
BHARATPUR AREA
LAND SCHEDULE OF SOLADA VILLAGE- TENANCY LAND

58	247	5468	0.240	SDF 1	0.240
		5741	0.100	Sarad jala 1	0.100
		6004	0.060	Sarad jala 1	0.060
59	248	5767/6581	0.040	Sarad jala 1	0.040
59	251	5723	0.120	Sarad jal 1	0.120
60	257	5594	0.150	Sarad jal 1	0.150
		5595	0.140	Sarad jal 1	0.140
		5599	0.040	Sarad jal 1	0.040
		5585	0.120	Sarad jal 1	0.120
		5602	0.100	Sarad jal 1	0.100
		5610	0.080	Sarad jal 1	0.080
		5612	0.080	Sarad jal 1	0.080
		5626	0.040	Sarad jal 1	0.040
		5636	0.110	Sarad jal 1	0.110
		5640	0.060	Sarad jal 1	0.060
		5643	0.070	Sarad 1	0.070
		5789	0.040	Sarad jal 1	0.040
		5791	0.060	Sarad jal 1	0.060
		5793	0.090	Sarad jal 1	0.090
		5799	0.070	Sarad jal 1	0.070
		5803	0.100	Sarad jal 1	0.100
		5809	0.050	Sarad jal 1	0.050
		5804	0.060	Sarad jal 1	0.060
		5815	0.150	Sarad jal 1	0.150
		5818	0.120	Sarad jal 1	0.120
5974	0.070	Sarad jal 1	0.070		
6023	0.180	Sarad jal 1	0.100		
4356	0.250	Sarad 1	0.250		
61	258	5575	0.200	Sarad jal 1	0.200
		5577/6932	0.040	Sarad jal 1	0.040
62	259	5637	0.020	Sarad jal 1	0.020
		5638	0.150	Sarad jal 1	0.150
		5663	0.150	Sarad jal 1	0.150
		5687	0.350	Sarad jal 2	0.350
63	260	5682/6606	0.270	Sarad 1	0.270
64	263	5845	0.400	Sarad jal 1	0.400
		5924	0.180	Sarad jal 1	0.180
		4401/6088	0.110	Sarad 1	0.110
		4402	0.230	Sarad 3	0.230
65	265	5665	0.130	Sarad jal 1	0.130
		5666	0.140	Sarad jal 1	0.140
		5668	0.160	Sarad jal 1	0.160

[Signature]
S.O. (L&R)
BHARATPUR AREA

[Signature]
S.O. (SURVEY)
BHARATPUR AREA

[Signature]
REVENUE INSPECTOR
BHARATPUR O.C.P.

[Signature]
GENERAL MANAGER
BHARATPUR AREA

[Signature]
PROJECT OFFICER
BHARATPUR O.C.P.

MAHANADI COALFIELDS LIMITED
BHARATPUR AREA
LAND SCHEDULE OF SOLADA VILLAGE- TENANCY LAND

		5669	0.160	Sarad jal 1	0.160
		5686	0.230	Sarad jal 2	0.230
		5721	0.040	Sarad jal 1	0.040
		5731	0.060	Sarad jal 1	0.060
		5898	0.140	Sarad jal 1	0.140
		5899	0.110	Sarad jal 1	0.110
		5906	0.090	Sarad jal 2	0.090
		5907	0.180	Sarad jal 1	0.180
		5919	0.160	Sarad jal 1	0.160
		5920	0.120	Sarad jal 1	0.120
		5921	0.160	Sarad jal 1	0.160
		5922	0.120	Sarad jal 1	0.120
66	270	5892	0.120	Sarad jal 1	0.120
67	277	5727	0.100	Sarad jal 1	0.100
		5689/6943	0.050	Sarad jal 2	0.050
		5692/6945	0.140	Sarad jal 1	0.140
		5696/6947	0.210	Sarad jal 1	0.210
		5696/6948	0.060	Sarad 1	0.060
		4627	0.130	Sarad 2	0.130
		4630	0.130	Sarad 2	0.130
68	278	5486	0.040	Sarad jal 1	0.040
		5509	0.170	Sarad jal 1	0.170
		5583	0.040	Sarad jal 1	0.040
		5607	0.050	Sarad jal 1	0.050
		5630	0.060	Sarad jal 1	0.060
		5929	0.070	Sarad jal 1	0.070
69	283	5647	0.060	Sarad jal 1	0.060
		5715	0.230	Sarad jal 1	0.230
		4621/6285	0.040	Sarad 1	0.040
		4622	0.110	Sarad 2	0.110
		4635	0.110	Sarad 2	0.040
70	284	4363	0.050	Sarad 1	0.050
71	298	5572	0.140	Sarad jal 1	0.140
72	305	5619	0.110	Sarad jal 1	0.110
		5620	0.080	Sarad jal 1	0.080
		5621	0.300	Sarad jal 1	0.300
		5780	0.120	Sarad jal 1	0.120
73	306	5788	0.100	Sarad jal 1	0.100
74	311	5590	0.040	Sarad jal 1	0.040
		5591	0.040	Sarad jal 1	0.040
		5598	0.140	Sarad jal 1	0.140
		5600	0.040	Sarad jal 1	0.040

20/3/19
S.O. (L&R)
BHARATPUR AREA

Bhavan 20/03/19
S.O. (SURVEY)
BHARATPUR AREA

AKSEI 20/3/19
REVENUE INSPECTOR
BHARATPUR O.C.P.

[Signature]
GENERAL MANAGER
BHARATPUR AREA

[Signature]
PROJECT OFFICER
BHARATPUR O.C.P.

MAHANADI COALFIELDS LIMITED
BHARATPUR AREA
LAND SCHEDULE OF SOLADA VILLAGE- TENANCY LAND

		5605	0.120	Sarad jal 1	0.120
		5615	0.120	Sarad jal 1	0.120
		5617	0.020	Sarad jal 1	0.020
		5618	0.040	Sarad jal 1	0.040
		5628	0.080	Sarad jal 1	0.080
		5629	0.050	Sarad jal 1	0.050
		5634	0.060	Sarad jal 1	0.060
		5644	0.100	Sarad jal 1	0.100
		5645	0.130	Sarad jal 1	0.130
		5767/6579	0.030	Sarad jal 1	0.030
		5790	0.140	Sarad jal 1	0.140
		5796	0.120	Sarad jal 1	0.120
		5797	0.070	Sarad jal 1	0.070
		5817	0.100	Sarad jala 2	0.100
		5819	0.200	Sarad jal 1	0.200
		5820	0.060	Sarad jal 1	0.060
		5839	0.210	Sarad jal 1	0.210
		4357	0.440	Sarad 1	0.380
75	323	5971	0.060	Sarad jal 1	0.060
76	325	5744	0.120	Sarad jal 1	0.120
		5758	0.160	Sarad jal 1	0.160
		6005	0.080	Sarad jal 1	0.080
77	330	4321	0.350	Sarad 1	0.350
		4349/6351	0.050	Sarad 1	0.050
		4361	0.090	Sarad 1	0.090
		4364	0.060	Sarad 1	0.060
		4365	0.150	Sarad 1	0.150
78	340	5879	0.110	Sarad jal 1	0.110
		5940	0.060	Sarad jala 2	0.060
		5943	0.050	Sarad jal 1	0.050
		5945	0.050	Sarad jal 1	0.050
		5972	0.060	Sarad jal 1	0.060
		5978	0.090	Sarad jal 1	0.090
		5982	0.040	Sarad jal 1	0.040
		5989	0.060	Sarad jal 1	0.060
79	343	5719	0.100	Sarad jal 1	0.100
80	346	5932	0.230	Sarad 1	0.230
		5933	0.110	Sarad jal 1	0.110
81	349	5564/6771	0.860	Sarad jal 1	0.860
82	350	5473	0.110	SDF 1	0.110
		5474	0.060	SDF 1	0.060
		4316	0.400	Sarad 1	0.260

[Signature]
S.O. (L&R)
BHARATPUR AREA

[Signature]
S.O. (SURVEY)
BHARATPUR AREA

[Signature]
REVENUE INSPECTOR
BHARATPUR O.C.P.

[Signature]
GENERAL MANAGER
BHARATPUR AREA

[Signature]
PROJECT OFFICER
BHARATPUR O.C.P.

MAHANADI COALFIELDS LIMITED
BHARATPUR AREA
LAND SCHEDULE OF SOLADA VILLAGE- TENANCY LAND

		4317	0.090	Patita	0.090
83	351	5703	0.200	Sarad jal 1	0.200
84	352	4872/6798	0.020	Sarad 3	0.020
		5981	0.100	Sarad jal 1	0.100
85	359	5776	0.060	Sarad jal 1	0.060
		4872/6322	0.140	Sarad 3	0.140
		4878	0.200	Sarad 3	0.180
86	361	5573	0.210	Sarad jal 1	0.210
		5577	0.080	Sarad jal 1	0.080
		5724	0.050	Sarad jal 1	0.050
		5738	0.060	Sarad jal 1	0.060
		5577/6933	0.020	Sarad jal 1	0.020
87	362	5737	0.070	Sarad jal 1	0.070
88	365	5565	0.560	Sarad 1	0.560
		5567	0.130	Sarad 1	0.130
		5569	0.240	Sarad 1	0.240
		5717	0.110	Sarad jal 1	0.110
		5733	0.130	Sarad jal 1	0.130
		5743	0.040	Sarad jal 1	0.040
		5753	0.060	Sarad jal 1	0.060
		5767/6580	0.020	Sarad jal 1	0.020
		5948	0.020	Sarad jal 1	0.020
		6000	0.060	Sarad jal 1	0.060
89	371	4258	2.660	Taila 2	0.720
90	373	5673	0.110	Sarad jal 1	0.110
		5675	0.070	Sarad jal 1	0.070
		5690	0.160	Sarad jal 1	0.160
		5747	0.260	Taila 2	0.260
		5748	0.180	Sarad jala 2	0.180
		5771	0.040	Sarad jala 2	0.040
		5772	0.080	Sarad jala 2	0.080
		5774	0.060	Sarad jal 1	0.060
		5829	0.140	Sarad jal 1	0.140
		5830	0.340	Sarad jal 1	0.340
		5831	0.140	Sarad jal 1	0.140
		5832	0.080	Sarad jala 2	0.080
		5833	0.080	Sarad jala 2	0.080
		5937	0.100	Sarad jala 2	0.100
		5939	0.040	Sarad jala 2	0.040
		5979	0.140	Sarad jal 1	0.140
		5983	0.060	Sarad jal 1	0.060
5985	0.070	Sarad jal 1	0.070		

[Signature]
S.O. (L&R)
BHARATPUR AREA

[Signature]
S.O. (SURVEY)
BHARATPUR AREA

[Signature]
REVENUE INSPECTOR
BHARATPUR O.C.P.


[Signature]
GENERAL MANAGER
BHARATPUR AREA

[Signature]
PROJECT OFFICER
BHARATPUR O.C.P.

MAHANADI COALFIELDS LIMITED
BHARATPUR AREA
LAND SCHEDULE OF SOLADA VILLAGE- TENANCY LAND

91	384	5648	0.080	Sarad 1	0.080
		5647/6715	0.030	Sarad 1	0.030
		5716	0.230	Sarad jal 1	0.230
		5759	0.100	Sarad jal 1	0.100
		5995	0.140	Sarad jal 1	0.140
		6012	0.210	Sarad jal 1	0.210
92	386	5821	0.960	Sarad jala 2	0.960
93	389	5656	0.060	Sarad 1	0.060
		5696	0.210	Sarad jal 1	0.210
		5712	0.110	Sarad jal 1	0.110
		5693/6946	0.100	Sarad jal 1	0.100
		4625	0.220	Sarad 1	0.220
		4629	0.130	Sarad 2	0.130
94	395	5465	0.180	SDF 1	0.180
		5470	0.210	SDF 1	0.210
		5476	0.160	Sarad 1	0.160
		5925	0.250	Sarad jal 1	0.250
95	397	5484	0.140	Sarad jal 1	0.140
		5493	0.180	Sarad jal 1	0.180
		5495	0.130	Sarad jal 1	0.130
		5496	0.170	Sarad jal 1	0.170
		5504	0.100	Sarad jal 1	0.100
		5545	0.090	Sarad jal 1	0.090
		5549	0.130	Sarad jal 1	0.130
		5558	0.060	Sarad jal 1	0.060
		5608	0.070	Sarad jal 1	0.070
		5625	0.060	Sarad jal 1	0.060
		5642	0.050	Sarad jal 1	0.050
		5851	0.100	Sarad jal 1	0.100
		5869	0.060	Sarad jal 1	0.060
		5876/6801	0.070	Sarad jal 1	0.070
		5871/6803	0.100	Sarad jal 1	0.100
5871/6805	0.100	Sarad jal 1	0.100		
96	404	5570	0.110	Sarad 1	0.110
		5720	0.050	Sarad jal 1	0.050
		5732	0.060	Sarad jal 1	0.060
97	414	4308	0.130	Sarad 1	0.100
		5956	0.050	Sarad jal 1	0.030
98	417	5502	0.220	Sarad jal 1	0.220
		5541	0.120	Sarad jal 1	0.120
		5553	0.070	Sarad jal 1	0.070
		5592	0.070	Sarad jal 1	0.070


S.O. (L&R)
BHARATPUR AREA


S.O. (SURVEY)
BHARATPUR AREA


REVENUE INSPECTOR
BHARATPUR O.C.P.


GENERAL MANAGER
BHARATPUR AREA


PROJECT OFFICER
BHARATPUR O.C.P.

MAHANADI COALFIELDS LIMITED
BHARATPUR AREA
LAND SCHEDULE OF SOLADA VILLAGE- TENANCY LAND

99	421	5827	0.050	Sarad jala 2	0.050
		5828	0.150	Sarad jala 2	0.150
		5873	0.090	Sarad jal 1	0.090
		5900	0.100	Sarad jal 1	0.100
		5911	0.080	SJDF 1	0.080
100	426	5692	0.140	Sarad jal 1	0.140
		5694	0.260	Sarad jal 1	0.260
		5689/6944	0.050	Sarad jal 2	0.050
		5706	0.060	Sarad jal 1	0.060
		5728	0.060	Sarad jal 1	0.060
		5556/6950	0.060	Sarad 1	0.060
		4623	0.080	Sarad 2	0.080
		4626	0.150	Sarad 2	0.150
		4631	0.150	Sarad 2	0.150
101	427	5655	0.080	Sarad 1	0.080
		4621	0.200	Sarad 1	0.200
102	433	5593	0.180	Sarad jal 1	0.180
		5597	0.160	Sarad jal 1	0.160
		5601	0.120	Sarad jal 1	0.120
		5606	0.040	Sarad jal 1	0.040
		5616	0.140	Sarad jal 1	0.140
		5633	0.090	Sarad jal 1	0.090
		5639	0.080	Sarad jal 1	0.080
		5750	0.050	Sarad jal 1	0.050
		5757	0.130	Sarad jal 1	0.130
		5798	0.090	Sarad jal 1	0.090
		5802	0.070	Sarad jal 1	0.070
		5805	0.050	Sarad jal 1	0.050
		5807	0.060	Sarad jal 1	0.060
		5808	0.170	Sarad jal 1	0.170
		5810	0.060	Sarad jal 1	0.060
		5811	0.080	Sarad jal 1	0.080
		5813	0.130	Sarad jal 1	0.130
		5880	0.020	Sarad jal 1	0.020
		103	436	4346	0.500
5424	0.120			Sarad jal 1	0.100
5427	0.100			Sarad jal 1	0.100
5432	0.090			Sarad jal 1	0.090
5438	0.180			Sarad jala 2	0.180
5440	0.060			Sarad jala 2	0.060
5444	0.040			Sarad jala 2	0.040
5448	0.100			Sarad jala 2	0.100

20/3/19
S.O. (L&R)
BHARATPUR AREA

Dr. Kon
20/03/19
S.O. (SURVEY)
BHARATPUR AREA

A. S. P.
20/3/19
REVENUE INSPECTOR
BHARATPUR O.C.P.

M. K.
GENERAL MANAGER
BHARATPUR AREA

S. P. S.
PROJECT OFFICER
BHARATPUR O.C.P.

MAHANADI COALFIELDS LIMITED
BHARATPUR AREA
LAND SCHEDULE OF SOLADA VILLAGE- TENANCY LAND

		5452	0.060	Sarad jala 2	0.060
		5458	0.320	SJDF 1	0.320
		5459	0.090	SDF 1	0.090
		5884	0.100	Taila 1	0.100
		5885	0.100	Taila 1	0.100
		5886	0.100	Taila 1	0.100
		5952	0.010	Sarad jal 1	0.010
104	442	4343	0.450	Taila 2	0.150
105	446	5988	0.140	Sarad jal 1	0.140
		4347/6350	0.020	Sarad 1	0.020
		4360	0.040	Sarad 1	0.040
		4398	0.140	Sarad 1	0.070
		4399	0.140	Sarad 1	0.140
106	450	5783	0.050	Sarad jal 1	0.050
	454	5779/6854	0.120	Sarad 1	0.120
107	460	5664	0.200	Sarad jal 1	0.200
		5688	0.240	Sarad jal 2	0.240
		5893	0.320	SJDF 1	0.320
		5654/6864	0.180	Sarad 2	0.180
		4353	0.330	Sarad 1	0.330
107	463	5411	0.270	Sarad jal 1	0.120
		5423	0.050	Sarad jal 1	0.050
		5426	0.100	Sarad jal 1	0.100
		5431	0.050	Sarad jal 1	0.050
		5433	0.110	Sarad jal 1	0.110
		5434	0.120	Sarad jala 2	0.120
		5453	0.200	Sarad jal 1	0.200
		5456	0.320	SJDF 1	0.250
		5463	0.160	SJDF 1	0.160
		5904	0.040	Sarad jal 1	0.040
		5980	0.070	Sarad jal 1	0.070
		6007	0.050	Sarad jal 1	0.050
108	467	5646	0.120	Sarad jal 1	0.120
		5714	0.090	Sarad jal 1	0.090
109	469	5740	0.070	Sarad jal 1	0.070
110	475	5480	0.120	Sarad jal 1	0.120
		5516	0.480	Sarad jal 1	0.480
		5542	0.080	Sarad jal 1	0.080
		5551	0.060	Sarad jal 1	0.060
		5563	0.150	Sarad jal 1	0.150
		5787	0.050	Sarad jal 1	0.050
		5795	0.080	Sarad jal 1	0.080

20/3/19
S.O. (L&R)
BHARATPUR AREA

20/3/19
S.O. (SURVEY)
BHARATPUR AREA

20/3/19
REVENUE INSPECTOR
BHARATPUR O.C.P.

[Signature]
GENERAL MANAGER
BHARATPUR AREA

[Signature]
PROJECT OFFICER
BHARATPUR O.C.P.

MAHANADI COALFIELDS LIMITED
BHARATPUR AREA
LAND SCHEDULE OF SOLADA VILLAGE- TENANCY LAND

		5838	0.160	Sarad jala 2	0.160
		5928	0.180	Sarad jal 1	0.180
111	485	5734	0.140	Sarad jal 1	0.140
112	499	5707	0.070	Sarad jal 1	0.070
		5760	0.060	Sarad jal 1	0.060
		5947	0.050	Sarad jala 2	0.050
113	506	5635	0.060	Sarad jal 1	0.060
		5679	1.020	Sarad jal 1	1.020
114	507	5596	0.100	Sarad jal 1	0.100
		5603	0.090	Sarad jal 1	0.090
		5611	0.070	Sarad jal 1	0.070
		5632	0.250	Sarad jal 1	0.250
		5794	0.060	Sarad jal 1	0.060
		5801	0.080	Sarad jal 1	0.080
		5812	0.090	Sarad jal 1	0.090
115	508	5814	0.030	Sarad jal 1	0.030
116	511	5478	0.160	Sarad jal 1	0.160
		5488	0.140	Sarad jal 1	0.140
		5557	0.140	Sarad jal 1	0.140
		5586	0.270	Sarad jal 1	0.270
		5875	0.180	Sarad jal 1	0.180
117	527	5756	0.050	Sarad jal 1	0.050
	529	4872	0.120	Sarad 3	0.120
		4876	0.240	Sarad 3	0.240
118	531	5574	0.160	Sarad 1	0.160
		5878	0.300	Sarad jal 1	0.300
		4620	0.100	Sarad 1	0.100
119	533	5841	0.320	Sarad jal 1	0.320
		4318	0.080	Patita	0.080
		4322	0.430	Sarad 1	0.400
		4358	0.500	Sarad 1	0.500
120	534	5568	0.440	Sarad jal 1	0.440
121	537	5660	0.300	Sarad jal 1	0.300
		5661	0.080	Sarad jal 1	0.080
		5662	0.110	Sarad jal 1	0.110
		5667	0.150	Sarad jala 2	0.150
		5670	0.160	Sarad jal 1	0.160
		5671	0.120	Sarad jal 1	0.120
		5697	0.440	Sarad jal 1	0.440
		5725	0.060	Sarad jal 1	0.060
		5749	0.180	Sarad jal 1	0.180
				5754	0.130

[Signature]
S.O. (L&R)
BHARATPUR AREA

[Signature]
S.O. (SURVEY)
BHARATPUR AREA

[Signature]
REVENUE INSPECTOR
BHARATPUR O.C.P.

[Signature]
GENERAL MANAGER
BHARATPUR AREA

[Signature]
PROJECT OFFICER
BHARATPUR O.C.P.

**MAHANADI COALFIELDS LIMITED
BHARATPUR AREA**

LAND SCHEDULE OF SOLADA VILLAGE- TENANCY LAND

		5762	0.030	Sarad jal 1	0.030
		5763	0.050	Sarad jal 1	0.050
		5767	0.140	Sarad jal 1	0.140
122	538	5764	0.040	Sarad jal 1	0.040
123	540	5735	0.070	Sarad jal 1	0.070
		5736	0.070	Sarad jal 1	0.070
		5934	0.280	Sarad jal 1	0.280
		5935	0.070	Sarad jal 1	0.070
124	541	5722	0.090	Sarad jal 1	0.090
		5730	0.220	Sarad jal 1	0.220
		5765	0.050	Sarad jal 1	0.050
125	543	5481	0.120	Sarad jal 1	0.120
		5489	0.200	Sarad jal 1	0.200
		5490	0.180	Sarad jal 1	0.180
		5494	0.220	Sarad jal 1	0.220
		5503	0.100	Sarad jal 1	0.100
		5546	0.120	Sarad jal 1	0.120
		5550	0.040	Sarad jal 1	0.040
		5554	0.100	Sarad jal 1	0.100
		5556	0.090	Sarad jal 1	0.090
		5559	0.050	Sarad jal 1	0.050
		5850	0.030	Sarad jal 1	0.030
		5871	0.060	Sarad jal 1	0.060
		5880/6353	0.040	Sarad jal 1	0.040
		5864/6780	0.060	Sarad jal 1	0.060
		5876/6802	0.070	Sarad jal 1	0.070
		5871/6804	0.100	Sarad jal 1	0.100
126	548	5755	0.050	Sarad jal 1	0.050
		5781	0.020	Sarad jal 1	0.020
		5992	0.080	Sarad jal 1	0.080
		4877	0.240	Sarad 3	0.240
		6010	0.110	Sarad jal 1	0.110
127	550	5623	0.080	Sarad jal 1	0.080
		5624	0.060	Sarad jal 1	0.060
		5650	0.070	Sarad jal 1	0.070
		5651	0.120	Sarad jal 1	0.120
		5913	0.180	SJDF 1	0.180
		5914	0.060	SJDF 1	0.060
		5915	0.060	SJDF 1	0.060
		5916	0.060	SJDF 1	0.060
		5510	0.200	Sarad jal 1	0.200
		5539	0.090	Sarad jal 1	0.090

[Signature]
S.O. (L&R)
BHARATPUR AREA

[Signature]
S.O. (SURVEY)
BHARATPUR AREA

[Signature]
REVENUE INSPECTOR
BHARATPUR O.C.P.

[Signature]
GENERAL MANAGER
BHARATPUR AREA

[Signature]
PROJECT OFFICER
BHARATPUR O.C.P.

**MAHANADI COALFIELDS LIMITED
BHARATPUR AREA
LAND SCHEDULE OF SOLADA VILLAGE- TENANCY LAND**

		5552	0.070	Sarad jal 1	0.070
		5578	0.310	Sarad jal 1	0.310
		5766	0.080	Sarad jal 1	0.080
	556	5766	0.080	Sarad jal 1	0.080
128	557	5417	0.210	Sarad jal 1	0.210
		5419	0.110	Sarad jal 1	0.110
		5422	0.080	Sarad jal 1	0.080
		5429	0.180	Sarad jal 1	0.180
		5436	0.080	Sarad jala 2	0.080
		5441	0.120	Sarad jala 2	0.120
		5446	0.080	Sarad jala 2	0.080
		5451	0.050	Sarad jala 2	0.050
		5460	0.250	SDF 1	0.250
		5950	0.040	Sarad jal 1	0.040
		5954	0.040	Sarad jal 1	0.040
129		558	5435	0.120	Sarad 2
	5449		0.030	Sarad jala 2	0.030
	5492		0.050	Sarad jal 1	0.050
	5902		0.060	Sarad jal 1	0.060
	5996		0.600	Sarad jal 1	0.600
130	559	4347	0.280	Sarad 1	0.140
		4348	0.120	Sarad 1	0.120
		4349	0.200	Sarad 1	0.200
		4351	0.050	Sarad 1	0.050
		4352	0.060	Sarad 1	0.060
		4354	0.140	Sarad 1	0.140
		4355	0.130	Sarad 1	0.130
131	563	4872/6797	0.130	Sarad 3	0.070
		6021	0.080	Sarad jal 1	0.040
	565	4873	0.080	Sarad 3	0.040
		4875	0.070	Sarad 3	0.040
132	569	5566	0.130	Sarad jal 1	0.130
		5700	0.250	Sarad jal 1	0.250
		5701	0.380	Sarad jal 1	0.380
		4401	0.120	Sarad 1	0.120
133	572	5705	0.070	Sarad jal 1	0.070
		5729	0.490	Sarad jal 1	0.490
134	575	5482	0.120	Sarad jal 1	0.120
		5491	0.100	Sarad jal 1	0.100
		5498	0.140	Sarad jal 1	0.140
		5513	0.080	Sarad jal 1	0.080
		5792	0.090	Sarad jal 1	0.090

2034
S.O. (L&R)
BHARATPUR AREA

Bikar 20/03/19
S.O. (SURVEY)
BHARATPUR AREA


AKHEL 20/3/19
REVENUE INSPECTOR
BHARATPUR O.C.P.


[Signature]
GENERAL MANAGER
BHARATPUR AREA

[Signature]
PROJECT OFFICER
BHARATPUR O.C.P.

**MAHANADI COALFIELDS LIMITED
BHARATPUR AREA
LAND SCHEDULE OF SOLADA VILLAGE- TENANCY LAND**


		5824	0.060	Sarad jala 2	0.060
		5872	0.030	Sarad jal 1	0.030
		5888	0.130	Sarad jal 1	0.130
135	577	5483	0.160	Sarad jal 1	0.160
		5499	0.170	Sarad jal 1	0.170
		5609	0.100	Sarad jal 1	0.100
		5889	0.120	Sarad jal 1	0.120
		5824/6779	0.060	Taila 1	0.060
		136	578	5485	0.180
	5826	0.050		Sarad jala 2	0.050
	5863	0.110		Sarad jala 2	0.110
	5970	0.060		Sarad jal 1	0.030
	5975	0.150		Sarad jal 1	0.050
	4219/6770	0.820		Taila 1	0.600
	4260/6717	0.480		Taila 1	0.380
137	581	5777	0.080	Sarad jal 1	0.080
		5778	0.080	Sarad jal 1	0.080
138	583	5910	0.170	SJDH 1	0.170
		5923	0.180	Sarad jal 1	0.180
139	633	5951	0.020	Sarad jal 1	0.020
		5955	0.080	Sarad jal 1	0.080
140	633/76	5571	0.150	Sarad jal 1	0.150
141	633/138	4402/6089	0.250	Sarad 1	0.250
142	633/169	5576	0.150	Sarad 1	0.150
		4366	0.400	Sarad 1	0.400
143	633/185	5782	0.040	Sarad jal 1	0.040
		5784	0.04	Sarad jala-1	0.04
		5837	0.12	Sarad jala-1	0.12
		5887	0.09	Sarad jala-1	0.09
144	636/13	5501	0.060	Gharabari	0.060
		TOTAL AREA	108.440		100.750


S.O. (L&R)
BHARATPUR AREA


S.O. (SURVEY)
BHARATPUR AREA


REVENUE INSPECTOR
BHARATPUR O.C.P.



GENERAL MANAGER
BHARATPUR AREA


PROJECT OFFICER
BHARATPUR O.C.P.

MAHANADI COALFIELDS LIMITED
BHARATPUR AREA
LAND SCHEDULE OF SOLADA VILLAGE- GOVT. NON-FOREST LAND

Sl. No.	Khata No.	Plot No	Area Acquired in Ac	Kisam	Area Required in Ac
1	636	4319	0.270	Taila-1	0.270
		4320	0.300	Patita	0.300
		4311	0.900	Patita	0.900
		4350	0.050	Sarad-I	0.050
		4360/6164	0.020	Sarad-I	0.020
		4309	0.060	Sarad-1	0.060
		4879	0.110	Taila 1	0.110
		4880	0.270	Biali	0.030
2	638	4884	1.610	Taila 1	0.700
3	639	5917/6103	0.360	Patita	0.360
		4885	1.940	Danda	0.070
		4883	0.680	Rasta	0.130
		4881	0.140	Danda	0.080
		211	64.120	Gochar	4.600
TOTAL AREA			70.450		7.540


S.O. (L&R)
BHARATPUR AREA


S.O. (SURVEY)
BHARATPUR AREA


REVENUE INSPECTOR
BHARATPUR O.C.P.


GENERAL MANAGER
BHARATPUR AREA


PROJECT OFFICER
BHARATPUR O.C.P.


Tahasildar
Talcher


Tahasildar
Talcher

MAHANADI COALFIELDS LIMITED
BHARATPUR AREA
LAND SCHEDULE OF SOLADA VILLAGE- FOREST LAND

Sl. No.	Khata No.	Plot No	Area Acquired in Ac	Kisam	Area Required in Ac
1	636	4260	1.070	Jungle-2	1.070
		4219	8.300	Jungle-2	1.250
	TOTAL AREA		9.370		2.320

[Signature]
S.O. (L&R)
BHARATPUR AREA

[Signature]
08/05/19
S.O. (SURVEY)
BHARATPUR AREA

[Signature]
8/5/19
REVENUE INSPECTOR
BHARATPUR O.C.P.

[Signature]
GENERAL MANAGER
BHARATPUR AREA

[Signature]
PROJECT OFFICER
BHARATPUR O.C.P.

[Signature]
13/6/19
Tahasildar
Talcher M-19

**MAHANADI COALFIELDS LIMITED
BHARATPUR AREA**

LAND SCHEDULE OF PRASANANAGAR VILLAGE- TENANCY LAND

Sl. No.	Khata No	Plot No	Area (in Acr)	Kisam	Area Required (in Acr)
1	4	591	0.150	Taila/1	0.150
		596	0.250	Taila/1	0.250
		597	0.140	Sarad/3	0.140
		598	0.060	BF/1	0.060
		599	0.080	BF/1	0.080
2	7	543	0.120	Biali	0.120
3	10	671	0.800	Taila/1	0.800
4	11	670	0.810	Taila/1	0.810
5	14	366	0.340	Taila/1	0.340
		732	0.320	Taila/1	0.320
6	15	269	0.120	Saradjal/2	0.120
		270	0.090	Saradjal/2	0.090
7	16	318	0.200	Saradjal/3	0.200
		350	0.240	Saradjal/2	0.240
		363	0.640	Saradjal/2	0.640
8	18	539	0.020	Biali	0.020
9	21	151	0.130	Saradjal/2	0.130
10	27	106	0.340	Saradjal/3	0.340
11	28	437	0.230	Taila/1	0.230
12	30	842	0.420	Saradjal-2	0.420
13	31	595	0.320	Taila/1	0.320
14	33	146	0.370	Saradjal/2	0.370
15	34	445	0.120	Taila/1	0.120
		446	0.170	Taila/1	0.170
		451	0.630	Taila/1	0.630
16	35	608	0.100	BF/1	0.100
		656	0.520	Taila/1	0.520
17	37	199	0.260	Saradjal/2	0.260
		244	0.170	Saradjal/2	0.170
		246	0.130	Saradjal/2	0.130
18	38	2	0.04	Sarad/3	0.04
		3	0.04	Taila/1	0.04
19	41	711	0.230	Saradjal/3	0.230
20	44	75	0.420	Taila/1	0.420
21	47	441	0.640	Taila/1	0.640
		718	0.120	Taila/1	0.120
22	48	706	0.180	Saradjal/3	0.180

[Signature]
S.O. (L&R)
BHARATPUR AREA

[Signature]
S.O. (SURVEY)
BHARATPUR AREA

[Signature]
REVENUE INSPECTOR
BHARATPUR O.C.P.

[Signature]
GENERAL MANAGER
BHARATPUR AREA


[Signature]
PROJECT OFFICER
BHARATPUR O.C.P.

**MAHANADI COALFIELDS LIMITED
BHARATPUR AREA**

LAND SCHEDULE OF PRASANANAGAR VILLAGE- TENANCY LAND

23	51	609	0.060	BF/1	0.060
24	52	64	0.480	Taila/1	0.480
		92	0.040	Saradjal/2	0.040
		100	0.070	Saradjal/2	0.070
		144	0.160	Saradjal/2	0.160
25	53	495	0.140	Sarad/3	0.140
		496	0.190	Sarad/3	0.190
		500	0.180	Taila/1	0.180
		502	0.350	Taila/1	0.350
26	55	65	0.440	Taila/1	0.440
		114	0.920	Saradjal/3	0.920
27	60	299	0.130	Saradjal/2	0.130
		357	0.080	Saradjal/2	0.080
28	63	374	0.120	Taila/1	0.120
		375	0.120	Taila/1	0.120
		376	0.140	Taila/1	0.140
		377	0.240	Taila/1	0.240
		378	0.140	Taila/1	0.140
		379	0.130	Taila/1	0.130
		387	0.190	Taila/1	0.190
		388	0.120	Taila/1	0.120
		389	0.090	Taila/1	0.090
		390	0.120	Taila/1	0.120
		391	0.130	Taila/1	0.130
		392	0.130	Taila/1	0.130
		517	0.080	Sarad/3	0.080
		521	0.060	Sarad/3	0.060
		548	0.040	Biali	0.040
		549	0.060	Sarad/3	0.060
		562	0.210	Taila/1	0.210
		563	0.130	Taila/1	0.130
		564	0.120	BF/1	0.120
		565	0.300	BF/1	0.300
		566	0.040	BF/1	0.040
		567	0.070	BF/1	0.070
		568	0.140	BF/1	0.140
		569	0.040	BF/1	0.040
570	0.040	BF/1	0.040		
571	0.100	BF/1	0.100		
575	0.130	Taila/1	0.130		


S.O. (L&R)
BHARATPUR AREA


S.O. (SURVEY)
BHARATPUR AREA


REVENUE INSPECTOR
BHARATPUR O.C.P.


GENERAL MANAGER
BHARATPUR AREA


PROJECT OFFICER
BHARATPUR O.C.P.

**MAHANADI COALFIELDS LIMITED
BHARATPUR AREA**

LAND SCHEDULE OF PRASANANAGAR VILLAGE- TENANCY LAND

		578	0.080	BF/1	0.080
		579	0.120	BF/1	0.120
29	64	457	0.790	Taila/1	0.790
30	65	174	0.020	Saradjal/2	0.020
		175	0.080	Saradjal/3	0.080
		206	0.060	Saradjal/3	0.060
		209	0.690	Saradjal/3	0.690
31	67	69	0.300	Sarad/3	0.300
32	73	405	0.280	Taila/1	0.280
33	74	268	0.160	Saradjal/2	0.160
		355	0.100	Saradjal/2	0.100
34	75	89	0.140	Saradjal/2	0.140
		94	0.070	Saradjal/2	0.070
		99	0.080	Saradjal/2	0.080
35	79	288	0.200	Saradjal/2	0.200
36	80	192	0.110	Saradjal/2	0.110
		200	0.030	Saradjal/2	0.030
		203	0.020	Saradjal/2	0.020
		225	0.080	Saradjal/2	0.080
		227	0.340	Saradjal/2	0.340
		236	0.040	Saradjal/2	0.040
37	81	305	0.110	Saradjal/2	0.110
		369	0.150	Saradjal/2	0.150
		370/ 1716	0.420	Taila/1	0.420
38	83	442	0.450	Taila/1	0.450
39	84	744	0.040	Taila/1	0.040
		745	0.280	Saradjal/3	0.280
		747	0.290	Saradjal/3	0.290
		751	0.200	Saradjal/3	0.200
40	85	86	0.110	Saradjal/2	0.110
		88	0.130	Saradjal/2	0.130
		679	0.300	Taila/1	0.300
41	86	658	0.730	Taila/1	0.730
		659	0.220	Sarad/3	0.220
		661	0.190	Sarad/3	0.190
		662	0.420	Taila/1	0.420
42	87	178	0.300	Saradjal/2	0.300
43	91	527	0.100	Taila/1	0.100
44	92	169	0.070	Saradjal/3	0.070
		171	0.080	Saradjal/3	0.080

16/3/19
S.O. (L&R)
BHARATPUR AREA

Dr. Anurag
S.O. (SURVEY)
BHARATPUR AREA

K. S. E.
REVENUE INSPECTOR
BHARATPUR O.C.P.

12
GENERAL MANAGER
BHARATPUR AREA

12/3/19
PROJECT OFFICER
BHARATPUR O.C.P.

**MAHANADI COALFIELDS LIMITED
BHARATPUR AREA**

LAND SCHEDULE OF PRASANNANAGAR VILLAGE- TENANCY LAND

45	96	139	0.220	Saradjal/2	0.220
46	97	572	0.040	BF/1	0.040
47	100	582	0.180	BF/1	0.180
48	105	533	0.110	Taila/1	0.110
		546	0.260	Taila/1	0.260
49	107	154	0.160	Saradjal/2	0.160
50	109	83	0.480	Saradjal/2	0.480
		84	0.570	Saradjal/2	0.570
51	110	474	0.070	Sarad/2	0.070
		475	0.060	Sarad/2	0.060
		476	0.040	Sarad/2	0.040
		477	0.050	Sarad/2	0.050
		478	0.060	Sarad/2	0.060
		480	0.040	Sarad/2	0.040
		487	0.020	Sarad/3	0.020
		494	0.110	Sarad/3	0.110
		501	0.230	Taila/1	0.230
52	111	256	0.090	Saradjal/3	0.090
		257	0.100	Saradjal/3	0.100
53	112	189	0.250	Saradjal/2	0.250
		207	0.290	Saradjal/2	0.290
		220	0.140	Saradjal/2	0.140
54	113	726	0.240	Taila/1	0.240
		730	0.300	Biali	0.300
55	114	358	0.560	Saradjal/2	0.560
		359	0.160	Saradjal/2	0.160
		523	0.120	Taila/1	0.120
56	121	685	0.240	Sarad/3	0.240
57	122	217	0.400	Saradjal/2	0.400
		243	0.060	Saradjal/2	0.060
58	123	403	0.320	Taila/1	0.320
		455	0.200	Taila/1	0.200
59	124	301	0.280	Saradjal/2	0.280
		302	0.170	Saradjal/2	0.170
		346/ 1760	0.100	Saradjal/2	0.100
60	126	294	0.320	Saradjal/2	0.320
61	129	122	0.140	Saradjal/2	0.140
62	132	316	0.250	Saradjal/3	0.250
		317	0.070	Saradjal/3	0.070

012317
S.O. (L&R)
BHARATPUR AREA

012317
S.O. (SURVEY)
BHARATPUR AREA

012317
REVENUE INSPECTOR
BHARATPUR O.C.P.

012317
GENERAL MANAGER
BHARATPUR AREA

012317
PROJECT OFFICER
BHARATPUR O.C.P.

**MAHANADI COALFIELDS LIMITED
BHARATPUR AREA**

LAND SCHEDULE OF PRASANANAGAR VILLAGE- TENANCY LAND

63	133	528	0.110	Taila/1	0.110
64	134	91	0.050	Saradjal/2	0.050
		96	0.040	Saradjal/2	0.040
		101	0.060	Saradjal/2	0.060
		145	0.100	Saradjal/2	0.100
65	136	672	2.330	Taila/1	2.330
66	145	594	0.250	Taila/1	0.250
		696	0.390	Sarad/2	0.390
		709	0.300	Saradjal/2	0.300
67	146	216	0.060	Saradjal/3	0.060
		296	0.080	Saradjal/3	0.080
		297	0.240	Saradjal/2	0.240
		298	0.360	Saradjal/2	0.360
68	147	691/1757	0.200	Taila/1	0.200
69	149	613	0.200	Sarad/2	0.200
70	151	82	0.500	Sarad/2	0.500
71	152	8	0.580	Taila/1	0.580
		72	0.320	Taila/1	0.320
72	154	279	0.270	Saradjal/2	0.270
		280	0.140	Saradjal/2	0.140
		281	0.120	Saradjal/2	0.120
		282	0.090	Saradjal/2	0.090
		283	0.080	Saradjal/2	0.080
		284	0.140	Saradjal/2	0.140
		286	0.150	Saradjal/2	0.150
		647	0.210	Taila/1	0.210
73	155	160	1.150	Saradjal/2	1.150
		161	0.050	Saradjal/2	0.050
		162	0.060	Saradjal/2	0.060
		163	0.040	Saradjal/2	0.040
		164	0.040	Saradjal/2	0.040
74	156	326	0.530	Saradjal/3	0.530
75	159	149	0.100	Saradjal/2	0.100
76	160	712	0.160	Saradjal/3	0.160
		725	0.210	Taila/1	0.210
		728	0.190	Taila/1	0.190
77	171	645	0.400	Sarad/3	0.400
78	172	420	0.130	Saradjal/2	0.130
		422	0.090	Saradjal/3	0.090
		424	0.190	Saradjal/3	0.190

16/3/19
S.O. (L&R)
BHARATPUR AREA

*Area-
18/3/19*
S.O. (SURVEY)
BHARATPUR AREA

*AKS-1
19/3/19*
REVENUE INSPECTOR
BHARATPUR O.C.P.

[Signature]
GENERAL MANAGER
BHARATPUR AREA

[Signature]
PROJECT OFFICER
BHARATPUR O.C.P.

**MAHANADI COALFIELDS LIMITED
BHARATPUR AREA**

LAND SCHEDULE OF PRASANANAGAR VILLAGE- TENANCY LAND

		425	0.160	Saradjal/3	0.160
		426	0.140	Saradjal/3	0.140
		427	0.160	Saradjal/3	0.160
		428	0.120	Saradjal/3	0.120
		429	0.100	Saradjal/3	0.100
79	173	674	0.170	Taila/1	0.170
80	174	250	0.300	Saradjal/3	0.300
		255	0.080	Saradjal/3	0.080
		277	0.260	Saradjal/2	0.260
		278	0.230	Saradjal/2	0.230
		341	0.120	Saradjal/2	0.120
81	175	678	0.210	Taila/1	0.210
82	177	406	0.250	Taila/1	0.250
		453	0.230	Taila/1	0.230
		624	0.260	BF/1	0.260
83	178	415	0.020	Saradjal/3	0.020
		417	0.720	Taila/1	0.720
		413/1696	0.140	Saradjal/2	0.140
84	180	635	0.380	BF/1	0.380
85	181	292	0.210	Taila/1	0.210
		293	0.260	Saradjal/3	0.260
86	182	366	0.380	Saradjal/2	0.380
		395	0.100	Saradjal/2	0.100
87	184	219	0.220	Saradjal/2	0.220
		223	0.260	Saradjal/2	0.260
		234	0.100	Saradjal/2	0.100
		239	0.080	Saradjal/2	0.080
88	187	516	0.210	Sarad/3	0.210
89	191	13	0.980	Biali	0.980
90	193	98	0.150	Saradjal/2	0.150
		103	0.500	Saradjal/2	0.500
		105	0.200	Saradjal/2	0.200
		66/1752	0.050	Taila/1	0.050
91	194	263	0.190	Saradjal/2	0.190
		265	0.300	Saradjal/2	0.300
92	195	170	0.070	Saradjal/3	0.070
		172	0.080	Saradjal/3	0.080
93	197	312	0.360	Saradjal/1	0.360
		313	0.210	Saradjal/1	0.210
		373	0.170	Saradjal/2	0.170

[Signature]
S.O. (L&R)
BHARATPUR AREA

[Signature]
S.O. (SURVEY)
BHARATPUR AREA

[Signature]
REVENUE INSPECTOR
BHARATPUR O.C.P.

[Signature]
GENERAL MANAGER
BHARATPUR AREA

[Signature]
PROJECT OFFICER
BHARATPUR O.C.P.

**MAHANADI COALFIELDS LIMITED
BHARATPUR AREA**

LAND SCHEDULE OF PRASANANAGAR VILLAGE- TENANCY LAND

		394	0.260	Saradjal/2	0.260
94	198	727	0.120	Taila/1	0.120
95	199	143	0.460	Saradjal/2	0.460
96	200	550	0.260	Sarad/3	0.260
97	204	638	0.060	Sarad/3	0.060
98	206	362	0.160	Saradjal/2	0.160
		364	0.060	Saradjal/2	0.060
		588	0.040	BF/1	0.040
		589	0.060	Taila/1	0.060
99	211	640	0.500	Taila/1	0.500
100	212	119	0.060	Saradjal/2	0.060
		141	0.180	Saradjal/2	0.180
101	213	125	0.310	Saradjal/2	0.310
		127	0.070	Saradjal/2	0.070
		128	0.290	Saradjal/2	0.290
102	214	687	0.070	Taila/1	0.070
		689	0.150	Taila/1	0.150
		692	0.670	Taila/1	0.670
103	216	690	0.280	Taila/1	0.280
104	217	634/1715	0.060	BF/1	0.060
105	219	289	0.070	Saradjal/2	0.070
		290	0.820	Taila/1	0.820
106	221	447	0.450	Taila/1	0.450
		798	0.300	Bagayat/2	0.300
107	222	605	0.120	Sarad/3	0.120
108	223	525	0.160	Taila/1	0.160
109	225	463/1745	0.200	Taila/1	0.200
110	226	109	0.720	Saradjal-3	0.280
111	229	137	0.180	Saradjal/2	0.180
		138	0.200	Saradjal/2	0.200
112	230	360	0.440	Saradjal/2	0.440
		365	0.320	Saradjal/2	0.320
113	231	407	0.020	Taila/1	0.020
		606	0.090	Sarad/3	0.090
		641	0.110	Bagayat/2	0.110
		698	0.460	Sarad/3	0.460
114	232	79	1.500	Saradjal/2	1.500
115	233	124	0.380	Saradjal/2	0.380
		126	0.140	Saradjal/2	0.140
		129	0.120	Saradjal/2	0.120

15/3/19
S.O. (L&R)
BHARATPUR AREA

15/3/19
S.O. (SURVEY)
BHARATPUR AREA

15/3/19
REVENUE INSPECTOR
BHARATPUR O.C.P.

15/3/19
GENERAL MANAGER
BHARATPUR AREA

15/3/19
PROJECT OFFICER
BHARATPUR O.C.P.

**MAHANADI COALFIELDS LIMITED
BHARATPUR AREA**

LAND SCHEDULE OF PRASANANAGAR VILLAGE- TENANCY LAND

		135	0.100	Saradjal/2	0.100
116	235	67	1.090	Taila/1	1.090
117	239	14	0.310	Taila/1	0.310
118	241	438	2.020	Taila/1	2.020
119	242	115	0.570	Saradjal/2	0.570
		116	0.290	Saradjal/2	0.290
120	245	271	0.130	Saradjal/2	0.130
		272	0.130	Saradjal/2	0.130
		273	0.120	Saradjal/2	0.120
121	250	410	0.400	Saradjal/3	0.400
		479	0.120	Sarad-2	0.120
		486	0.200	Sarad/2	0.200
		488	0.290	Sarad/3	0.290
		497	0.070	Blali	0.070
		498	0.160	Taila/1	0.160
122	253	188	0.140	Saradjal/2	0.140
		222	0.190	Saradjal/2	0.190
123	254	448	0.300	Taila/1	0.300
124	255	616	0.410	Sarad/2	0.410
125	263	532	0.180	Taila/1	0.180
126	269	552	0.140	Sarad/3	0.140
		556	0.140	Sarad/3	0.140
127	270	688	0.140	Taila/1	0.140
		694	0.520	Taila/1	0.520
		697	0.180	Sarad/3	0.180
128	271	266	0.320	Saradjal/2	0.320
129	273	320	0.170	Saradjal/3	0.170
130	274	77	0.760	Sarad/1	0.760
131	275	152	0.140	Saradjal/2	0.140
132	277	4	0.370	Taila/1	0.370
		11	0.130	Taila/1	0.130
133	279	155	0.160	Saradjal/2	0.160
134	281	629	0.070	BF/1	0.070
135	282	683	0.380	Taila/1	0.380
		753	0.050	Saradjal/3	0.050
		754	0.310	Taila/1	0.310
		755	0.710	Saradjal-2	0.710
136	289	368	0.120	Saradjal/2	0.120
		371	0.010	Taila/1	0.010
		372	0.020	Saradjal/2	0.020

18/3/19
S.O. (L&R)
BHARATPUR AREA

18/3/19
S.O. (SURVEY)
BHARATPUR AREA

18/3/19
REVENUE INSPECTOR
BHARATPUR O.C.P.

18/3/19
GENERAL MANAGER
BHARATPUR AREA

18/3/19
PROJECT OFFICER
BHARATPUR O.C.P.

**MAHANADI COALFIELDS LIMITED
BHARATPUR AREA**

LAND SCHEDULE OF PRASANANAGAR VILLAGE- TENANCY LAND

137	290	90	0.110	Saradjal/2	0.110
		95	0.040	Saradjal/2	0.040
		97	0.040	Saradjal/2	0.040
		102	0.070	Saradjal/2	0.070
138	291	435	1.200	Taila/1	1.200
		469	0.340	Taila/1	0.340
139	294	513	0.190	Taila/1	0.190
		514	0.110	Sarad/3	0.110
140	298	148	0.200	Saradjal/2	0.200
141	300	399	0.880	Taila/1	0.880
142	302	16	0.680	Taila-1	0.340
		120	0.060	Saradjal/2	0.060
		123	0.080	Saradjal/2	0.080
		131	0.150	Saradjal/2	0.150
		133	0.110	Saradjal/2	0.110
143	304	118	0.170	Saradjal/2	0.170
		130	0.030	Saradjal/2	0.030
		132	0.070	Saradjal/2	0.070
		134	0.040	Saradjal/2	0.040
144	305	87	0.170	Saradjal/2	0.170
		93	0.090	Saradjal/2	0.090
145	306	412	0.500	Saradjal/2	0.500
		419	0.060	Saradjal/2	0.060
146	307	717	0.250	Saradjal/2	0.250
147	309	713	0.060	Taila/1	0.060
		736	0.160	Taila/1	0.160
148	310	708	0.350	Saradjal/2	0.350
149	311/3	324	0.470	Taila-1	0.470
150	311/13	404	0.280	Taila-1	0.280
151	311/26	322	0.080	Saradjal-3	0.080
Total Area			82.400		81.620

18/3/19
S.O. (L&R)
BHARATPUR AREA

Prasen
18/3/19
S.O. (SURVEY)
BHARATPUR AREA

Ar. S. 12
18/3/19
REVENUE INSPECTOR
BHARATPUR O.C.P.

[Signature]
GENERAL MANAGER
BHARATPUR AREA

[Signature]
PROJECT OFFICER
BHARATPUR O.C.P.

**MAHANADI COALFIELDS LIMITED
BHARATPUR AREA**

LAND SCHEDULE OF PRASANANAGAR VILLAGE- GOVT. NON-FOREST LAND

Sl. No.	Khata No	Plot No	Area (in Acr)	Kisam	Area Required (in Acr)
1	312	66	0.300	Tala-1	0.300
		80	0.340	Saradjal-2	0.340
		85	0.160	Saradjal-2	0.160
		117	0.070	Saradjal-2	0.070
		121	0.080	Saradjal-2	0.080
		136	0.110	Saradjal/2	0.110
		140	0.180	Saradjal/2	0.180
		142	0.140	Saradjal-2	0.140
		147	0.140	Saradjal/2	0.140
		150	0.080	Saradjal/2	0.080
		153	0.160	Saradjal/2	0.160
		156	0.070	Saradjal/2	0.070
		158	0.150	Saradjal-2	0.150
		165	0.080	Saradjal/2	0.080
		166	0.330	Saradjal/2	0.330
		167	0.120	Saradjal/2	0.120
		168	0.030	Saradjal/2	0.030
		173	0.090	Saradjal/2	0.090
		176	0.080	Saradjal/2	0.080
		177	0.030	Saradjal/2	0.030
		180	0.110	Saradjal/2	0.110
		181	0.100	Saradjal/2	0.100
		182	0.060	Saradjal/2	0.060
		183	0.060	Saradjal/2	0.060
		184	0.060	Saradjal/2	0.060
		185	0.100	Saradjal/2	0.100
		186	0.100	Saradjal/2	0.100
		187	0.090	Saradjal/2	0.090
190	0.070	Saradjal/2	0.070		
191	0.170	Saradjal/2	0.170		
193	0.010	Saradjal/2	0.010		
194	0.170	Saradjal/2	0.170		
195	0.080	Saradjal/2	0.080		
196	0.060	Saradjal/2	0.060		
197	0.090	Saradjal/2	0.090		
198	0.020	Saradjal/2	0.020		
201	0.020	Saradjal/2	0.020		

18/3/19
S.O. (L&R)
BHARATPUR AREA

18/3/19
S.O. (SURVEY)
BHARATPUR AREA

18/3/19
REVENUE INSPECTOR
BHARATPUR O.C.P.

2/1/19
GENERAL MANAGER
BHARATPUR AREA

2/1/19
PROJECT OFFICER
BHARATPUR O.C.P.

**MAHANADI COALFIELDS LIMITED
BHARATPUR AREA**

LAND SCHEDULE OF PRASANANAGAR VILLAGE- GOVT. NON-FOREST LAND

202	0.020	Saradjal/2	0.020
204	0.110	Saradjal/2	0.110
205	0.090	Saradjal/2	0.090
206	0.130	Saradjal/2	0.130
212	0.310	Saradjal/2	0.310
215	0.040	Saradjal/2	0.040
218	0.290	Saradjal/2	0.290
221	0.180	Saradjal/2	0.180
224	0.090	Saradjal/2	0.090
226	0.170	Saradjal/2	0.170
228	0.100	Saradjal/2	0.100
229	0.090	Saradjal/2	0.090
230	0.040	Saradjal/2	0.040
231	0.050	Saradjal/2	0.050
232	0.050	Saradjal/2	0.050
233	0.300	Saradjal/2	0.300
235	0.300	Saradjal/2	0.300
237	0.100	Saradjal/2	0.100
238	0.090	Saradjal/2	0.090
240	0.090	Saradjal/2	0.090
241	0.090	Saradjal/2	0.090
242	0.060	Saradjal/2	0.060
245	0.030	Saradjal/2	0.030
247	0.100	Saradjal/2	0.100
248	0.030	Saradjal/2	0.030
258	0.050	Saradjal/2	0.050
259	0.040	Saradjal/2	0.040
260	0.270	Saradjal/2	0.270
261	0.130	Saradjal/2	0.130
262	0.090	Saradjal/2	0.090
264	0.220	Saradjal/2	0.220
267	0.170	Saradjal/2	0.170
274	0.130	Saradjal/2	0.130
275	0.150	Saradjal/2	0.150
276	0.180	Saradjal/2	0.180
285	0.030	Saradjal/2	0.030
287	0.100	Saradjal/2	0.100
291	0.380	Saradjal/2	0.380
295	0.100	Saradjal/2	0.100
300	0.060	Saradjal/2	0.060

18/3/19
S.O. (L&R)
BHARATPUR AREA

Dua 18/3/19
S.O. (SURVEY)
BHARATPUR AREA

A.S.R. 18/3/19
REVENUE INSPECTOR
BHARATPUR O.C.P.

[Signature]
GENERAL MANAGER
BHARATPUR AREA

[Signature]
PROJECT OFFICER
BHARATPUR O.C.P.

**MAHANADI COALFIELDS LIMITED
BHARATPUR AREA**

LAND SCHEDULE OF PRASANANAGAR VILLAGE- GOVT. NON-FOREST LAND

304	0.840	Saradjal/2	0.840
306	0.120	Saradjal-1	0.120
307	0.190	Taila-1	0.190
308	0.090	Saradjal-3	0.090
309	0.330	Patita	0.330
310	0.200	Saradjal-1	0.200
311	0.150	Patita	0.150
315	0.590	Patita	0.590
321	0.150	Saradjal-1	0.150
323	0.080	Taila-1	0.080
325	0.210	Saradjal-3	0.210
328	0.050	Saradjal-2	0.050
329	0.060	Saradjal-2	0.060
330	0.040	Saradjal/2	0.040
331	0.010	Saradjal/2	0.010
333	0.110	Saradjal/2	0.110
334	0.080	Saradjal/2	0.080
336	0.190	Saradjal/2	0.190
337	0.240	Saradjal/2	0.240
347	0.080	Saradjal/2	0.080
348	0.080	Saradjal/2	0.080
351	0.130	Saradjal/2	0.130
352	0.130	Saradjal/2	0.130
353	0.360	Saradjal/2	0.360
354	0.070	Saradjal/2	0.070
361	0.110	Saradjal/2	0.110
367	0.050	Saradjal/2	0.050
370	0.580	Saradjal/2	0.580
380	0.040	Saradjal/2	0.040
381	0.050	Saradjal/2	0.050
382	0.050	Saradjal/2	0.050
383	0.020	Saradjal/2	0.020
384	0.040	Taila-1	0.040
385	0.060	Saradjal/2	0.060
393	0.270	Patita	0.270
396	0.360	Taila-1	0.360
408	0.370	Patita	0.370
409	0.150	Taila-1	0.150
413	0.240	Saradjal/2	0.240
414	0.020	Saradjal/3	0.020

18/3/19
S.O. (L&R)
BHARATPUR AREA

AKSIR
S.O. (SURVEY)
BHARATPUR AREA

AKSIR
REVENUE INSPECTOR
BHARATPUR O.C.P.

[Signature]
GENERAL MANAGER
BHARATPUR AREA

[Signature]
PROJECT OFFICER
BHARATPUR O.C.P.

**MAHANADI COALFIELDS LIMITED
BHARATPUR AREA**

LAND SCHEDULE OF PRASANANAGAR VILLAGE- GOVT. NON-FOREST LAND

418	0.200	Saradjal/2	0.200
421	0.330	Saradjal/2	0.330
430	0.590	Patita	0.590
431	0.150	Saradjal/3	0.150
432	0.250	Saradjal/3	0.250
433	0.180	Saradjal/3	0.180
434	0.080	Saradjal/3	0.080
440	1.640	Patita	1.640
449	0.190	Patita	0.190
452	0.300	Taila-1	0.300
454	0.120	Taila-1	0.120
456	0.310	Patita	0.310
489	0.020	Patita	0.020
490	0.030	Sarad-3	0.030
491	0.060	Sarad/3	0.060
492	0.120	Sarad/3	0.120
493	0.050	Sarad/3	0.050
503	0.410	Taila-1	0.410
515	0.140	Sarad/3	0.140
518	0.070	Sarad/3	0.070
519	0.150	Taila-1	0.150
520	0.070	Patita	0.070
522	0.070	Sarad/3	0.070
526	0.210	Taila-1	0.210
529	0.100	Patita	0.100
530	0.290	Taila-1	0.290
531	0.340	Taila-1	0.340
534	0.100	Sarad/3	0.100
536	0.130	Sarad/3	0.130
537	0.150	Sarad/3	0.150
538	0.080	Bial	0.080
540	0.020	BF-1	0.020
541	0.020	BF-1	0.020
542	0.020	BF-1	0.020
544	0.210	Taila-1	0.210
545	0.150	Patita	0.150
547	0.130	Taila-1	0.130
551	0.100	Sarad/3	0.100
553	0.090	Sarad/3	0.090
554	0.130	Taila-1	0.130

[Signature]
S.O. (L&R)
BHARATPUR AREA

[Signature]
S.O. (SURVEY)
BHARATPUR AREA

[Signature]
REVENUE INSPECTOR
BHARATPUR O.C.P.


GENERAL MANAGER
BHARATPUR AREA


[Signature]
PROJECT OFFICER
BHARATPUR O.C.P.

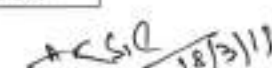
MAHANADI COALFIELDS LIMITED BHARATPUR AREA


LAND SCHEDULE OF PRASANANAGAR VILLAGE- GOVT. NON-FOREST LAND


555	0.160	Taila-1	0.160
557	0.020	Patita	0.020
558	0.210	Taila-1	0.210
559	0.260	Taila-1	0.260
560	0.190	Taila-1	0.190
561	0.200	Taila-1	0.200
573	0.030	BF-1	0.030
574	0.040	BF-1	0.040
576	0.120	Taila-1	0.120
580	0.130	Patita	0.130
581	0.150	BF-1	0.150
583	0.040	BF-1	0.040
584	0.060	BF-1	0.060
585	0.040	Taila-1	0.040
586	0.040	Taila-1	0.040
587	0.040	Taila-1	0.040
590	0.240	Taila-1	0.240
592	0.110	Taila-1	0.110
593	0.430	Taila-1	0.430
600	0.090	Patita	0.090
601	0.590	Taila-1	0.590
602	0.070	Taila-1	0.070
603	0.080	Taila-1	0.080
604	0.130	Taila-1	0.130
610	0.330	Taila-1	0.330
611	0.120	Patita	0.120
612	0.080	Patita	0.080
614	0.200	Sarad/2	0.200
615	0.110	Sarad/2	0.110
617	0.300	Taila-1	0.300
618	0.270	Patita	0.270
619	0.060	BF-1	0.060
620	0.080	BF-1	0.080
621	0.140	Biali	0.140
622	0.180	Sarad/3	0.180
623	0.220	Sarad/2	0.220
625	0.040	BF-1	0.040
626	0.220	BF-1	0.220
627	0.060	BF-1	0.060
628	0.040	BF-1	0.040


S.O. (L&R)
BHARATPUR AREA


S.O. (SURVEY)
BHARATPUR AREA


REVENUE INSPECTOR
BHARATPUR O.C.P.


GENERAL MANAGER
BHARATPUR AREA


PROJECT OFFICER
BHARATPUR O.C.P.

**MAHANADI COALFIELDS LIMITED
BHARATPUR AREA**

LAND SCHEDULE OF PRASANANAGAR VILLAGE- GOVT. NON-FOREST LAND

630	0.060	BF-1	0.060
631	0.060	BF-1	0.060
632	0.130	BF-1	0.130
633	0.070	BF-1	0.070
634	0.080	BF-1	0.080
636	0.050	BF-1	0.050
637	0.090	Sarad/3	0.090
639	0.380	Patita	0.380
642	0.120	Bagayat-2	0.120
644	0.510	Taila-1	0.510
646	0.230	Sarad/3	0.230
648	0.380	Patita	0.380
649	0.080	Sarad/2	0.080
650	0.410	Patita	0.410
651	0.170	Sarad/3	0.170
652	0.180	Sarad/3	0.180
653	0.710	Patita	0.710
654	0.310	Sarad/3	0.310
655	0.660	Taila-1	0.660
657	0.480	Patita	0.480
660	0.050	Sarad/2	0.050
663	0.750	Taila-1	0.750
664	0.030	Taila-1	0.030
665	0.220	Patita	0.220
666	0.080	Taila-1	0.080
667	0.130	Sarad/3	0.130
668	0.470	Taila-1	0.470
669	0.790	Taila-1	0.790
673	2.280	Patita	2.280
675	0.740	Taila-1	0.740
676	0.740	Taila-1	0.740
677	0.640	Taila-1	0.640
680	0.690	Patita	0.690
681	0.370	Sarad/3	0.370
682	1.210	Taila-1	1.210
684	1.090	Patita	1.090
691	0.390	Patita	0.390
693	0.300	Patita	0.300
695	0.240	Sarad/2	0.240
699	0.170	Sarad/3	0.170

18/3/19
S.O. (L&R)
BHARATPUR AREA

Duan
18/3/19
S.O. (SURVEY)
BHARATPUR AREA

ACSIR
18/3/19
REVENUE INSPECTOR
BHARATPUR O.C.P.

[Signature]
GENERAL MANAGER
BHARATPUR AREA

[Signature]
PROJECT OFFICER
BHARATPUR O.C.P.

**MAHANADI COALFIELDS LIMITED
BHARATPUR AREA**

LAND SCHEDULE OF PRASANANAGAR VILLAGE- GOVT. NON-FOREST LAND

700	0.360	Taila-1	0.360
701	0.360	Taila-1	0.360
702	0.240	Patita	0.240
703	0.880	Taila-1	0.880
704	0.560	Saradjal/3	0.560
705	0.210	Taila-1	0.210
707	0.040	Patita	0.040
710	0.240	Biali	0.240
714	0.620	Saradjal/2	0.620
715	0.270	Saradjal/2	0.270
716	0.250	Saradjal/2	0.250
719	0.100	Taila-1	0.100
720	0.090	Taila-1	0.090
721	0.040	Taila-1	0.040
722	0.050	Taila-1	0.050
723	0.060	Patita	0.060
724	0.120	Taila-1	0.120
729	0.390	Biali	0.390
731	0.470	Taila-1	0.470
733	0.140	Patita	0.140
734	0.260	Taila-1	0.260
735	0.120	Patita	0.120
737	0.280	Patita	0.280
738	0.430	Saradjal/2	0.430
739	0.130	Saradjal/3	0.130
746	0.100	Saradjal/3	0.100
748	0.120	Saradjal/3	0.120
750	0.190	Saradjal/3	0.190
752	0.200	Saradjal/3	0.200
789	0.040	Patita	0.040
797	0.300	Patita	0.300
799	0.040	Saradjal/3	0.040
543/1665	0.040	Biali	0.040
438/1675	0.170	Taila-1	0.170
751/1678	0.070	Saradjal-3	0.070
744/1681	0.220	Taila-1	0.220
64/1682	0.090	Patita	0.090
65/1686	0.150	Taila-1	0.150
75/1687	0.390	Patita	0.390
219/1689	0.110	Saradjal-2	0.110

[Signature]
18/3/19
S.O. (L&R)
BHARATPUR AREA

[Signature]
18/3/19
S.O. (SURVEY)
BHARATPUR AREA

[Signature]
18/3/19
REVENUE INSPECTOR
BHARATPUR O.C.P.

[Signature]
GENERAL MANAGER
BHARATPUR AREA

[Signature]
PROJECT OFFICER
BHARATPUR O.C.P.

MAHANADI COALFIELDS LIMITED BHARATPUR AREA

LAND SCHEDULE OF PRASANANAGAR VILLAGE- GOVT. NON-FOREST LAND

		671/1690	0.110	Taila-1	0.110
		404/1691	0.180	Taila-1	0.180
		405/1693	0.170	Taila-1	0.170
		14/1694	0.350	Taila-1	0.350
		116/1695	0.300	Saradjal-2	0.300
		289/1697	0.060	Saradjal-2	0.060
		139/1698	0.030	Saradjal-2	0.030
		13/1699	0.630	Biali	0.630
		88/1700	0.040	Saradjal-2	0.040
		679/1701	0.050	Taila-1	0.050
		151/1702	0.130	Saradjal-2	0.130
		82/1703	0.100	Sarad-2	0.100
		152/1705	0.060	Saradjal-2	0.060
		718/1706	0.060	Taila-1	0.060
		155/1707	0.030	Saradjal-2	0.030
		90/1709	0.030	Saradjal-2	0.030
		711/1710	0.140	Saradjal-3	0.140
		591/1713	0.100	Taila-1	0.100
		437/1714	0.110	Taila-1	0.110
		93/1717	0.030	Saradjal-2	0.030
		605/1718	0.040	Sarad-3	0.040
		435/1719	0.160	Taila-1	0.160
		694/1720	0.060	Taila-1	0.060
		532/1721	0.080	Taila-1	0.080
		698/1722	0.090	Sarad-3	0.090
		713/1725	0.060	Taila-1	0.060
		736/1726	0.110	Taila-1	0.110
		358/1727	0.060	Saradjal-2	0.060
		523/1732	0.040	Taila-1	0.040
		399/1733	0.080	Taila-1	0.080
		678/1734	0.100	Taila-1	0.100
		589/1735	0.090	Taila-1	0.090
		525/1737	0.040	Taila-1	0.040
		447/1738	0.060	Taila-1	0.060
		687/1741	0.070	Patita	0.070
		647/1742	0.050	Taila-1	0.050
		11/1746	0.160	Taila-1	0.160
		662/1747	0.100	Taila-1	0.100
	2	104	0.020	Patharabani	0.020
	313	436	1.770	Nala	1.770

S.O. (L&R)
BHARATPUR AREA

S.O. (SURVEY)
BHARATPUR AREA

REVENUE INSPECTOR
BHARATPUR O.C.P.

GENERAL MANAGER
BHARATPUR AREA

PROJECT OFFICER
BHARATPUR O.C.P.

**MAHANADI COALFIELDS LIMITED
BHARATPUR AREA**

LAND SCHEDULE OF PRASANANAGAR VILLAGE- GOVT. NON-FOREST LAND

		439	0.520	Nala	0.520
		461	0.930	Nala	0.930
		468	2.150	Nala	2.150
		470	1.310	Nala	1.310
		607	2.420	Nala	2.420
		686	2.960	Nala	2.960
		743	1.250	Nala	1.250
		788	3.500	Nala	0.400
		792	0.690	Nala	0.690
3	314	70	0.090	Danda	0.090
		81	0.250	Danda	0.250
		157	0.110	Danda	0.110
		159	0.170	Danda	0.170
		444	0.120	Danda	0.120
		524	0.760	Smasan	0.760
		535	0.500	Smasan	0.500
4	315	1	1.120	Canal	0.400
		17	0.610	Jalasy-2	0.100
		53	0.920	Canal	0.300
		78	0.500	Canal	0.500
		179	0.070	Panimahara	0.070
		211	0.150	Canal	0.150
		213	0.060	Canal	0.060
		249	0.290	Adi	0.290
		252	0.190	Canal	0.190
		253	0.040	Rasta	0.040
		303	0.840	Jalasy-2	0.840
		314	0.480	Bagayat-3	0.480
		319	0.150	Mahara	0.150
		327	1.180	Rasta	1.180
		332	0.100	Bastjogya	0.100
		335	0.230	Bastjogya	0.230
		338	0.200	Jalasy-2	0.200
		339	0.140	Bastjogya	0.140
		340	0.100	Bastjogya	0.100
		342	0.020	Bastjogya	0.020
	343	0.150	Bastjogya	0.150	
	344	0.080	Bastjogya	0.080	
	345	0.070	Bastjogya	0.070	
	346	0.090	Bastjogya	0.090	

[Signature]
S.O. (L&R)
BHARATPUR AREA

[Signature]
S.O. (SURVEY)
BHARATPUR AREA

[Signature]
REVENUE INSPECTOR
BHARATPUR O.C.P.

[Signature]
GENERAL MANAGER
BHARATPUR AREA

[Signature]
PROJECT OFFICER
BHARATPUR O.C.P.

**MAHANADI COALFIELDS LIMITED
BHARATPUR AREA**

LAND SCHEDULE OF PRASANANAGAR VILLAGE- GOVT. NON-FOREST LAND

349	0.100	Bastijogya	0.100
397	0.670	Rasta	0.670
398	0.450	Gochar	0.450
400	0.290	Gochar	0.290
401	0.720	Gochar	0.720
402	1.420	Gochar	1.420
411	1.760	Gochar	1.760
416	0.240	Rasta	0.240
423	0.340	Bagayat-2	0.340
450	0.560	Gochar	0.560
458	0.650	Gochar	0.650
459	1.220	Gochar	1.220
460	0.620	Gochar	0.620
462	2.140	Gochar	2.140
463	0.670	Gochar	0.670
464	0.840	Bagayat-2	0.840
465	1.480	Bagayat-2	1.480
466	1.300	Gochar	1.300
467	0.090	Gochar	0.090
471	0.230	Gochar	0.230
472	0.100	Gochar	0.100
473	0.200	Gochar	0.200
481	0.240	Gochar	0.240
482	0.160	Gochar	0.160
483	0.200	Gochar	0.200
484	0.060	Gochar	0.060
485	0.060	Gochar	0.060
499	0.290	Gochar	0.290
505	0.420	Gochar	0.420
506	0.280	Gochar	0.280
507	0.100	Gochar	0.100
508	0.180	Gochar	0.180
509	0.300	Gochar	0.300
510	0.910	Gochar	0.910
511	0.330	Rasta	0.330
512	0.270	Nayanjori	0.270
643	0.350	Adi	0.350
740	0.890	SSJ	0.890
741	1.280	SSJ	1.280
742	0.690	SSJ	0.690

20/12/19

S.O. (L&R)
BHARATPUR AREA

20/12/19

S.O. (SURVEY)
BHARATPUR AREA

20/12/19

REVENUE INSPECTOR
BHARATPUR O.C.P.

[Signature]

GENERAL MANAGER
BHARATPUR AREA

[Signature]

PROJECT OFFICER
BHARATPUR O.C.P.

**MAHANADI COALFIELDS LIMITED
BHARATPUR AREA**

LAND SCHEDULE OF PRASANANAGAR VILLAGE- GOVT. NON-FOREST LAND

	749	0.420	SSJ	0.420
	756	2.680	SSJ	2.480
	793	0.270	Bagayat/2	0.270
	794	1.100	Bagayat/2	1.100
	795	0.040	Bagayat	0.040
	796	0.060	Bagayat	0.060
	208/ 1756	0.150	Mahara	0.150
	Total Area	114.630		109.480



[Signature]
18/3/19
S.O. (L&R)
BHARATPUR AREA

[Signature]
18/03/19
S.O. (SURVEY)
BHARATPUR AREA

[Signature]
18/3/19
REVENUE INSPECTOR
BHARATPUR O.C.P.

[Signature]
GENERAL MANAGER
BHARATPUR AREA

[Signature]
PROJECT OFFICER
BHARATPUR O.C.P.

[Signature]
18/3/19
Tahasildar
Talcher

**MAHANADI COALFIELDS LIMITED
BHARATPUR AREA**

LAND SCHEDULE OF PRASANANAGAR VILLAGE- FOREST LAND

	809	0.130	Gramya Jungle	0.130	
	811	0.500	Gramya Jungle	0.500	
	105/ 1684	0.170	Gramya Jungle	0.170	
	Total Area	13.680		13.680	

*In the plot no. 110, of khata no. 315, an area of 0.240 acre is required out of which 0.080 acre has already been diverted to Balaram Open Cast Project for the purpose of Safety Zone.

[Handwritten Signature]

S.O. (L&R)
BHARATPUR AREA

[Handwritten Signature]

S.O. (SURVEY)
BHARATPUR AREA

[Handwritten Signature]

REVENUE INSPECTOR
BHARATPUR O.C.P.

[Handwritten Signature]

GENERAL MANAGER
BHARATPUR AREA

[Handwritten Signature]

PROJECT OFFICER
BHARATPUR O.C.P.

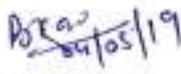
[Handwritten Signature]

Tahasildar
Talcher

MAHANADI COALFIELDS LIMITED
BHARATPUR AREA
LAND SCHEDULE OF KURIHAN VILLAGE- TENANCY LAND

SL NO	KHATA NO	PLOT NO	KISSAM	AREA	Required Area
1	2	21	Taila- 1	0.260	0.260
		32	Rasta	0.450	0.450
		33/57	Sarad- 3	0.090	0.090
		41/72	Taila- 1	0.120	0.120
		22/73	Sarad- 2	0.160	0.160
2	5	38	Sarad- 2	0.820	0.820
		33/53	Taila- 1	0.320	0.320
		35/56	Taila- 1	0.090	0.090
3	6	33	Taila- 1	0.900	0.900
4	8	34	Taila- 1	0.120	0.120
		35	Taila- 1	0.280	0.280
		36	Sarad- 2	0.220	0.220
		37	Sarad- 2	0.100	0.100
		39	Sarad- 3	0.280	0.280
		40	Sarad- 3	0.150	0.150
5	10	25	Taila- 1	0.100	0.020
6	14	18	GharaBari- 1	0.100	0.100
Total-				4.560	4.480


S.O. (L&R)
BHARATPUR AREA


S.O. (SURVEY)
BHARATPUR AREA


REVENUE INSPECTOR
BHARATPUR O.C.P.

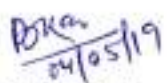

GENERAL MANAGER
BHARATPUR AREA


PROJECT OFFICER
BHARATPUR O.C.P.

MAHANADI COALFIELDS LIMITED
BHARATPUR AREA
LAND SCHEDULE OF KURIHAN VILLAGE- GOVT. NON FOREST LAND

SL NO	KHATA NO	PLOT NO	KISSAM	AREA	Required Area
1	18	23	Taila- 1	0.330	0.220
		42	Taila- 1	2.540	2.540
		43	Sarad- 3	0.040	0.040
		46	Patita	0.200	0.200
		39/54	Sarad- 3	0.050	0.050
		41/55	Sarad- 3	0.070	0.070
		45	Taila- 1	0.700	0.700
2	19	47	Nala	0.890	0.890
		48	Nala	0.750	0.250
3	20	22	Rasta	0.220	0.220
		24	Rasta	0.160	0.100
		31	Danda	0.350	0.150
4	21	41	Unnat Jogana Jogya	1.630	1.000
		44	BagayaTaila- 1	0.220	0.220
		Total-		8.150	6.650


 4/5/19,
 S.O. (L&R)
 BHARATPUR AREA


 24/05/19
 S.O. (SURVEY)
 BHARATPUR AREA


 4/5/19
 REVENUE INSPECTOR
 BHARATPUR O.C.P.


 GENERAL MANAGER
 BHARATPUR AREA


 PROJECT OFFICER
 BHARATPUR O.C.P.


 Tahasildar
 Talcher


 13/6/19
 Tahasildar
 Talcher

**MAHANADI COALFIELDS LIMITED
BHARATPUR AREA**

LAND SCHEDULE OF PADMABATIPUR VILLAGE- TENANCY LAND

Sl. No.	KHATA NO	PLOT NO	KISSAM	AREA	Required Area
1	16	37	Taila- 1	0.700	0.150
		44	Sarada- 3	1.100	0.180
2	44	7	Sarada- 1	1.760	1.760
3	50	5	Sarada- 1	0.160	0.160
		6	Sarada- 1	0.200	0.200
		30	Sarada- 1	0.180	0.050
4	54	35	Taila- 1	0.300	0.150
		38	Taila- 1	0.380	0.120
		39	Gharabari	0.800	0.150
5	65	2	Taila- 1	4.900	4.900
		10/1225	Patita	0.460	0.250
		36	Taila- 1	0.220	0.220
		1334	Taila- 1	0.320	0.320
6	86	3/1214	Taila- 1	0.120	0.120
		3	Sarada- 1	0.100	0.100
7	113	40	Taila- 1	0.640	0.030
		41	Taila- 1	0.400	0.060
8	109/36	4	Sarada- 1	0.310	0.160
9	109/69	29/1289	Sarada- 3	0.300	0.300
Total-				13.400	9.430

[Signature]
05/05/19
S.O. (L&R)
BHARATPUR AREA

[Signature]
05/05/19
S.O. (SURVEY)
BHARATPUR AREA

[Signature]
05/05/19
REVENUE INSPECTOR
BHARATPUR O.C.P.

[Signature]
GENERAL MANAGER
BHARATPUR AREA


[Signature]
05/05/19
PROJECT OFFICER
BHARATPUR O.C.P.

**MAHANADI COALFIELDS LIMITED
BHARATPUR AREA**

LAND SCHEDULE OF PADMABATIPUR VILLAGE- GOVT. NON-FOREST LAND

SL NO	KHATA NO	PLOT NO	KISSAM	AREA	Required Area
1	114	1	Nala	0.890	0.890
Total-				0.890	0.890


S.O. (L&R)
BHARATPUR AREA


S.O. (SURVEY)
BHARATPUR AREA


REVENUE INSPECTOR
BHARATPUR O.C.P.


GENERAL MANAGER
BHARATPUR AREA


PROJECT OFFICER
BHARATPUR O.C.P.


Tahasildar
Talcher





MCL

MAHANADI COALFIELDS LIMITED

(A subsidiary of Coal India Limited)
(A Central Govt. Undertaking)

Land Schedule Of Bharatpur OCP Expansion (26.00 MTY)

VILLAGES:

**Tileipasi
Kandhaberani
Niladripur
Sarang
Khajuria
Satyabadipur
Nakeipasi**

**Danara
Barpali
Damol
Joragadia
Solada
Prasannanagar
Kurihan
Padmabatipur**