

दिनांक: 11/01/19

सेवा में

क्रमांक 2779

वन संरक्षक, दक्षिणी परिमण्डल,
गुरुग्राम।

विषय:

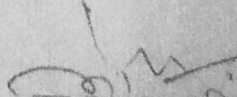
Diversion of 2.788 ha. of forest land for laying DI Pipe 900 mm. I/d along with Hathin Distributery, Kot Bahin Minor, Gaenchi Drain, Siha Minor, along with Agra Canal, Bata Escape & Village Bhawana to Mustfabad, under Forest Division & District Palwal, Haryana.

उपरोक्त विषय के सम्बन्ध में आपसे अनुरोध किया जाता है कि **Executive Engineer Public Health Engineering, Division No.-1, Nuh, Haryana.** ने जिला पलवल में विषयांकित दर्शाये गये मार्गों पर Water Supply Pipe Line डालने हेतु स्वीकृति चाही है। अतः प्रस्ताव तैयार करके आपको आगामी आवश्यक कार्यवाही हेतु निम्न प्रकार से भेजा जाता है:-

1. इस केस में कुल 2.788 है० वन क्षेत्र प्रभावित होता है।
2. इस केस में कोई भी वृक्ष तथा पौधे प्रभावित नहीं होते हैं।
3. चेक लिस्ट नं० 18 के अनुसार क्षतिपूर्ति पौधारोपण 5197541/-रु०, सुपरवाइजर चार्जिज 519754/-रु०, अतिरिक्त क्षतिपूर्ति पौधारोपण शून्य/-रु०, एन०पी०वी० 2472956/-रु०, फेलिंग चार्ज शून्य /-रु० तथा Soil and Moisture Conservation Charges 1715189/-रु० कुल 9905440/-रु० का प्रस्ताव बनाया गया है।
4. प्रतिपूर्ति पौधारोपण हेतु इस वन मण्डल में कोई जगह उपलब्ध नहीं है।
5. प्रयोक्ता एजेन्सी द्वारा एफ०सी०ए० 1980 की उल्लंघना नहीं की गई तथा रिकार्ड के अनुसार इस साइट की कोई क्षति रिपोर्ट चाक नहीं हुई है।
6. प्रयोक्ता एजेन्सी से प्रतिपूर्ति पौधारोपण की राशि सैद्धान्तिक स्वीकृति उपरान्त जमा करवाई जायेगी।
7. उपरोक्त केस On Line No. FP/HR/Water/36822/2018 पर दर्शाया गया है।

अतः केस पाच प्रतियों में (संलग्न) करके आपको आगामी आवश्यक कार्यवाही हेतु प्रेषित है।

संलग्न/उपरोक्त।


वन मण्डल अधिकारी
पलवल

CHECK-LIST

OF

DOCUMENTS/INFORMATION REQUIRED FOR PROPOSAL FOR DIVERSION OF FOREST
LAND FOR NON FORESTRY USE UNDER FOREST (CONSERVATION) ACT, 1980

FOR STAGE-I APPROVALS

I Documents/Information Required for All Proposals

S.No.	Name of the Document (s)	Provided or Not	If not Provided Why?	Page Number
1	Check-list of the project proposal	yes	—	1-15
2	Demand letter of the project authority/ applicant, if submitted.	yes	—	17
3	Main application form from Part-I to V as prescribed in the Rules under the FCA with all its columns duly filled up and signed by the competent authority with date, place and official seal. All the information in Part-I of Form-A including item-wise breakup of the forest area required, must be given in the form itself by expanding the columns	yes	—	19-39
4	Detailed note on the project. It must include the information regarding the number of villages and number of persons to be benefited from the project including employment generation.	yes	—	41
5	Map of the project site/forest area required clearly showing forest boundaries and adjoining areas with their land use in distinct colours in 1:50000 or any suitable scale on original Survey of India topo sheet. If the area is very small, in addition to above, an index map may be submitted showing forest boundaries and a location map on a larger scale with land use of the area required duly signed by DFO/CF concerned.	yes	—	43
6	Layout plan of project site approved by competent authority. In case of linear diversion of forest land, linear map or a diagrammatic map of the project site should be enclosed.	yes	—	45-47
7	Statement showing the details of forest area involved i.e. Survey No. /Coupe No. / Compartment No., etc., and item-wise breakup	yes	—	49

	of the forest area proposed for diversion duly signed by DFO (<i>in the prescribed format</i>).			
8	Statement showing the details of non-forest area involved in the proposal (<i>in the prescribed format</i>).	Yes	—	51
9	Certificate from the Collector/Deputy Commissioner that no alternative suitable non-forest land is available for the project in question.	N.A.	—	—
10	Justification for locating the project in forest area to be submitted by User Agency and countersigned by DFO.	Yes	—	53
11	Certificate for minimum use of forest land to be submitted by the User Agency, giving details of area and trees involved in the alternatives examined and reasons for their rejection duly countersigned by DFO (<i>in the prescribed format</i>).	Yes	—	55
12	Undertaking by the User Agency to bear the cost of compensatory afforestation duly countersigned by the DFO (<i>in the prescribed format</i>).	Yes	—	57-59
13	Undertaking by the User Agency to pay the Net Present Value (NPV) of the forest land involved duly countersigned by DFO (<i>in the prescribed format</i>). Undertaking by the User Agency to pay the Additional Net Present Value (NPV), if any, of the forest land involved duly countersigned by DFO (<i>in the prescribed format</i>) as decided at a later date as per the decision of the Supreme Court.	Yes	—	61-63
14	A certificate from the competent authority in the State in the prescribed (<i>vide MoEF letter No. 11-9/98-FC (pt.) dated 5th July 2013</i>) format that all forest rights under the Forest Rights Act, 2006 have been settled in respect of the forest area proposed for diversion, wherever applicable. In case, the process for settlement of rights under FRA has not been initiated, grant of stage-I approval under the FCA to the proposal will be considered only if a certificate from the competent authority concerned, clearly stating that the process for settlement of rights under the FRA has not been initiated along with			

	evidences supporting that settlement of rights under the FRA will be initiated and completed before the final approval, is enclosed with the proposal (vide F. No. 11-179/2012-FC Dated: December 20, 2013).			
15	Species-wise and girth class-wise enumeration list and abstract of trees (<i>abstract to be given at the end of the list</i>) standing on the forest area in question neatly typed or computerized and duly signed by DFO.	yes	—	65
16	Site inspection report of the forest area involved in the project proposal by the DFO concerned or higher level forest officer in prescribed format (<i>in the prescribed format</i>).	yes	—	67
17	Details of non-forest land/degraded forest area identified for compensatory afforestation viz. Survey No./ Compartment No./Khasra No./Khatoni No., Village, Tehsil, District, etc., along with map in appropriate scale showing the boundaries of adjoining forest areas with their use in distinct colours (<i>in the prescribed format</i>).	yes	—	69
18	Detailed scheme for compensatory afforestation on identified non-forest area/ degraded forest area, as the case may be, at prevalent wage rates duly signed by DFO and countersigned by the CF concerned. The CA scheme must include all the technical details, details of work schedule, total financial outlay and proposed monitoring mechanism (<i>in the prescribed format</i>).	yes	—	71-75
19	Certificate from the DFO, that non-forest land selected for compensatory afforestation is in a compact block and contiguous to forest area or in close proximity of forest area and suitable from the management and protection point of view.	yes	—	77
20	Suitability certificate from the Divisional Forest Officer that the land identified for compensatory afforestation is suitable for raising plantation (<i>in the prescribed format</i>).	yes	—	79
21	Certificate from the Chief Secretary regarding non-availability of non-forest land in the state for raising compensatory afforestation, wherever applicable. This certificate will be	N.A.	—	—

	based on the certificate signed by the DFO and Deputy Commissioner/Collector of the district concerned about non-availability of such non-forest land.			
22	In case of proposal which requires entry/exit through Protected Forest strips along roads/railway lines/canals, the following information/documents must be given :- a) No Objection Certificate (NOC) of the land owning agency i.e. NHAI/PWD, Railways or Canal/ Irrigation Department b) Change of Land Use certificate from Town and Country Planning/ any other competent authority.	N.A	—	—
23	For the projects involving forest land for construction of buildings/right of way for buildings, the built-up area, details of DG sets to be installed, and raw materials to be used (<i>in case of industries</i>) should be clearly mentioned.	N.A	—	—
24	Status of clearance under Environment (Protection) Act, 1986, wherever required.	N.A	—	—
25	NOC of the State Pollution Control Board for establishment of the project, wherever required.	N.A	—	—
26	Detailed scheme for rehabilitation of project affected persons, wherever required.	N.A	—	—
27	Detailed Catchment Area Treatment Plan, wherever required. The CAT Plan should be prepared on the basis of actual survey of area and its classification in various categories requiring different engineering/ afforestation and other treatments in phased manner.	N.A	—	—
28	Detailed Reclamation Plan, wherever required. It should be realistic exhaustive and complete in all respects along with relevant maps in distinct colours. It should also include the details of back fillings, afforestation and execution of such works, wherever required.	N.A	—	—
29	Cost benefit analysis as per the guidelines issued under forest (Conservation) Act, 1980 in prescribed format, wherever required.	N.A	—	—
30	Any other information/documents necessary for giving clarifications on the project, may be specified and attached.	yes	—	81-91

II	Documents/Information Required for Proposals for Roads, Railway Lines, Canals and Transmission Lines			
31	<p>The following information/documents must be given :-</p> <p>a) Length and width of Road/Railway line/ Canal/ Transmission line passing through forest and non forest area.</p> <p>b) In case of expansion of already existing road/railway line/canal, linear plan clearly showing in distinct colours the already existing road (<i>from beginning to end</i>), the width of the proposed road/railway line/canal to be expanded, and the remaining width of the Protect Forest strip, if any, which would be left after expansion.</p> <p>c) In case of transmission line, the following details may also be given :-</p> <p>i) Number of towers to be erected both in forest and non forest area.</p> <p>ii) Width of the right of way for transmission line.</p>			N.A.
III	Documents/Information Required for Proposals for Hydro Electric Projects			
32	<p>The following information/document must be given :-</p> <p>a) Component-wise total area requirement</p> <p>b) Copy of Memorandum of Understanding</p> <p>c) Copy of Techno-Economic Clearance</p> <p>d) Copy of Implementation Agreement</p> <p>e) NOC from Irrigation and Public Health Department</p> <p>f) NOC from Fisheries Department</p> <p>g) Authorization to the applicant by the Project Authority</p>		N.A.	

IV	Documents/Information Required for Proposals for Mining			
33	<p>The following information/documents must be given :-</p> <p>I New Proposals</p> <p>a) Certificate from the competent authority like District Mining Officer/Geologist, regarding non-availability of the same mineral/ore in the nearly non-forest area.</p>		N.A.	

- | | | | |
|---|--|--|--|
| <p>b) Estimated reserve of each mineral/ore in the forest area and non-forest area.</p> <p>c) Total area demanded and extent of forest area involved in the proposed mining lease shown in distinct colours on relevant maps.</p> <p>d) Proposed period of mining lease.</p> <p>e) Minimum distance of the proposed site from Wildlife Sanctuary and National Park.</p> <p>f) A copy of the mining plan duly approved by IBM, Nagpur.</p> <p>g) Phased reclamation plan of the project area.</p> <p>h) Copy of lease deed/agreement entered into with the district authorities.</p> <p>i) The details of Safety Zone Area for the mining as per para 4.7 of the guidelines. The undertaking from the project authority to bear the cost of fencing of safety zone area and afforestation over one and half times of degraded forest area. The details of safety zone to be ascertained by the competent authority viz. Indian Bureau of Mines/ Deptt., of Geology and Mining of the State Government.</p> | | | |
|---|--|--|--|

II) In case of renewal of Mining Lease


- a) A brief profile of the lessee/ company should be submitted giving details of their existing mining leases in the State with their capacity of production, the present level of average annual production, location of these pits and the status of reclamation of forest land that are exhausted of minerals.

	<p>b) Complete details of existing or proposed leases in that particular forest area with their present status should be indicated on the Survey of India Topo-sheet in appropriate scale</p> <p>c) The State Government shall forward the complete proposal to the RO/MoEF at least six months prior to the expiry of the existing lease. In case of any delay, a details report elaborating the causes of delay shall be forwarded along with the proposal.</p> <p>d) A resolution of Gram Panchayat/ Local Body of the area endorsing the proposal that the project is in the interest of the people living in and around the proposed forest land.</p>			
V	Documents/Information Required for Proposals for Retail Outlets of an Oil Companies			
34	<p><i>The following information/ documents must be given :-</i></p> <p>a) Copy of letter of intent issued by the oil Company.</p> <p>b) Site selection certificate as per Govt. of India guidelines. The DFO should certify the distance between two retail outlets on either side of the outlet in question.</p> <p>c) Layout plan showing dimensions of proposed approach road for entry and exit with clear area calculations.</p> <p>d) Map clearly indicating the directions of the road leading from....to.....</p> <p>e) The area calculations for the curves should invariably be given in the layout plan.</p> <p>f) NOC from NHAI/PWD/Urban or local body.</p> <p>g) NOC from Town and Country Planning/ local body.</p>			

	<p>h) Certificate by User Agency to the effect that no High Tension line passing above the proposed site duly countersigned by DFO.</p> <p>i) A Certificate by User Agency to the effect that no LP Gas godown is located near the proposed site duly countersigned by DFO.</p>			
--	---	--	--	--

Date.....

Place : Palwal


Divisional Forest Officer
Divisional Forest Officer
PALWAL
Palwal Forest Division
Office Seal _____

Countersigned by

Conservator of Forests

To

The D.F.O.

Palwal

Memo No.

8281

Dated

11/9/18

Subject:

NOC for laying DI pipe line 900mm i/d alongwith Hathin distributery, Kot Bahin minor, Gaunchi drain, Siha minor, along with Agra canal, Bata escape & village Bhawana to Mustfabad.

On the above subject it is intimated that a project of amounting 263.00 carore has been sanctioned under NBARD scheme, under this project, pipe line of 900mm i/d DI to be laid along with Hathin distributary, Kot Bahin minor, Gaunchi drain, Siha minor, along with Agra canal, Bata escape & village Bhawana to Mustfabad. So please permission granted to laying pipe line earliest as for as possible.

DA/6 No. set along with drawings in all respects.

Executive Engineer
P.H.E. Division No.1
Nuh (Distt. Nuh) Haryana

FCI
28/9
1425
28/09/18

Divisional Forest Officer
PALWAL

FORM - A

Form for seeking prior approval of Central Government under section 2 of the Forest(Conservation) Act, 1980 for
Diversion of fresh forest area

PART - I

(To be filled up by User Agency)

A. General Details**A-1. Project Details**

(i). Proposal No. : FP/HR/WATER/36822/2018

(ii). Name of Project for which Forest Land is required : Augmentation of Drinking Water Supply
Status 80 Nos. villages and Firojpur Jhirka Town

(iii). Short narrative of the proposal and Project/scheme for which the forest land is required :
Proposal for diversion of forest land for Laying DI pipe line 900 MID drinking water pipe line from
Punhana to Mustfabad via siba Agra Canal Ghasera for 80 No. village and Firozpur Zirka Town in Nuh
District

(iv). State : Haryana

(v). Category of the Project : Drinking Water

(vi). Shape of forest land proposed to be diverted : Linear

(vii). Estimated cost of the Project(Rupees in lacs) : 26300

(viii). Total Area of Forest Land proposed for diversion(in ha.): 4.778

(ix). Non-Forest Land required for this project(in ha.): 0

(x). Total period for which the forest land is proposed to be diverted(in years): 99

A-2. Details of User Agency

(i). Name : PUBLIC HEALTH ENGINEERING DEPARTMENT

(ii). Address1 : Executive Engineer, Public Health Engineering Division No. 1 Nuh

(iii). Address2 : NIL

(iv). State : Haryana

(v). District : Palwal

(vi). Pin : 122107

(vii). Landmark : NIL

(viii). Email address : ceephnuh@gmail.com

(ix). Landline Telephone No. : 1267-271278

(x). Fax No. : 1267-

(xi). Mobile No. : 9467596075

(xii). Website (if any) : NIL

(xiii). Legal status of User Agency : State Government

A-3. Details of Person Making Application

(i). First Name: Faisal

(ii). Middle Name: NIL

(iii). Last Name: Ibrahim

(iv). Gender: Male

(v). Designation: executiveengineer

(vi). Address 1: O/o the Executive Engineer, PHE, Division No. 1, Nuh

(vii). Address 2: NIL

(viii). State: Haryana

(ix). District: Palwal

(x). Tehsil: Palwal

(xi). Pin: 121102

(xii). Landmark: NIL

(xiii). Email Address: sepalwalcircle@gmail.com

(xiv). Landline Telephone No.: 1275-246688

(xv). Fax No.: NIL

(xvi). Mobile No.: 9810082597

(xvii). Copy of documents in support of the competence/authority of the person making this application to make application on behalf of the User Agency: -

23

B. Details of land required for the Project

B-1. Details of proposal seeking prior approval of Central Government under the Act for diversion of forest land for the Project already submitted in the past

List of proposal submitted in Past							
S.no	Proposal Status.	Proposal No.	Moef File No.	Area Proposed for Diversion(Ha.)	Area Diverted(Ha.)	Date of In-Principle Approval	Date of Final Approval
NIL							

B-2. Details of forest land proposed to be diverted

B-2.1 Details of Divisions involved

Details of Divisions involved			
S.no	Division Name	Forest Land(ha.)	Non-Forest Land(ha.)
1.	Mewat	1.99	0
2.	Palwal	2.788	0

B-2.2 Details of Districts involved

District wise breakup			
S.no	District Name	Forest Land(ha.)	Non-Forest Land(ha.)
1.	Mewat	1.99	0
1.	Palwal	2.788	0

B-2.3 Village wise breakup

Villages wise breakup			
S.no	Village	Forest Land(ha.)	Non-Forest Land(ha.)
1	Firojpur Jhirka Town and 80 No. village	1.99	0
2	Ghasera, Siha, Mustfabad in Palwal	2.788	0

B-2.4 Component wise breakup

Component wise breakup			
S.no	Component	Forest Land(ha.)	Non-Forest Land(ha.)
1	Drinking water pipeline	4.778	0


C. Maps of forest land proposed to be diverted


Division 1. : Mewat	


(i). Area of forest land proposed to be diverted(in ha.) : 1.99

(ii). : Linear

(b). No. of Segments : One

Segment wise details		
Segments	Segment Area(in ha.)	Kml File of Segments
1.	1.99	 View File

(iii). Copy of Survey of India Toposheet indicating boundary of forest land proposed to be diverted: 


(iv). Scanned copy of the Geo-referenced map of the forest land proposed to be diverted prepared by using GPS or Total Station: 


Division 2. : Palwal


(i). Area of forest land proposed to be diverted(in ha.) : 2.788

(ii). : Linear


(b). No. of Segments : One

Segment wise details		
Segments	Segment Area(in ha.)	Kml File of Segments
1.	2.788	 View File

(iii). Copy of Survey of India Toposheet indicating boundary of forest land proposed to be diverted: 

(iv). Scanned copy of the Geo-referenced map of the forest land proposed to be diverted prepared by using GPS or Total Station: 

D. Justification for locating the Project in forest land and details of alternatives examined:

(i). Copy of note containing justification for locating the Project in forest land: 

(ii). Whether a copy of map indicating location of alternative examine is required to be provided:
No

(a). Reason for not providing such map NA

E. Employment likely to be generated

(i). Whether the Project is likely to generate employment?: Yes

(ii). Permanent/Regular Employment(Number of persons): 0

(iii). Temporary Employment(Number of person-days): 15

F. Displacement of People due to the Project, if any

(i). Whether Project involves displacement?: No

G. Details of Cost-Benefit analysis for the Project

(i). Whether the Project requires Cost-Benefit analysis?: No

H. Status of Environmental Clearance

(i). Whether the Project requires Clearance under the Environment (Protection) Act 1986 ? : No

I. Status of Wildlife Clearance

(i). Whether the Project or a part thereof is located in any Protected Area or their Eco sensitive zone? : No

J. Applicability of special provisions governing Scheduled Areas

(i). Whether the Project or a part thereof is located in a Scheduled Area? : No

K. Status of settlement of rights under the Forest Rights Act, 2006 on the forest land proposed to be diverted

(i). Whether the process for settlement of Rights under the Forest Rights Acts 2006 on the forest land proposed to be diverted has been completed? : No

L. Details of land identified for Compensatory Afforestation

(i). Whether non-forest or Revenue forest land is required to be provided by User Agency?: No


(ii). Whether the area of non-forest land or Revenue forest land required to be provided by User Agency for raising Compensatory Afforestation is less than area of forest land proposed to be diverted?: Not Applicable

(iii) . Reason for not providing Non-Forest Land: Others

Additional information Details

Documents		
S.No	Documents	Remarks
1		Administrative approval

Print page


Divisional Forest Officer,
PALWAL

31.

Full Title of the Project : Diversion of 2.788 ha. of forest land for laying DI Pipe 900 mm. I/d alongwith Hathin Distributery, Kot Bahin Minor, Gaunchi Drain, Siha Minor, along with Agra Canal, Bata Escape & Village Bhawana to Mustfabad, under Forest Division & District Palwal, Haryana.

File No. : FP/HR/WATER/36822/2018

Date of Proposal: _____

PART - II

(To be filled by the concerned Deputy Conservator of Forests)

State Serial No. of Proposal _____

1.	Location of the Project/scheme	Diversion of 2.788 ha. of forest land for laying DI Pipe 900 mm. I/d alongwith Hathin Distributery, Kot Bahin Minor, Gaunchi Drain, Siha Minor, along with Agra Canal, Bata Escape & Village Bhawana to Mustfabad, under Forest Division & District Palwal, Haryana.
(i)	State/Union Territory	Haryana
(ii)	District	Palwal
(iii)	Forest Division	Palwal Forest Division, Palwal
(iv)	Area of Forest land proposed for diversion (in ha.)	2.788 ha.
(v)	Legal status of the Forest	Protected Forest
(vi)	Density of vegetation	0.3
(vii)	Species-wise (Scientific names) and diameter class-wise enumeration of tress to be enclosed. In case of irrigation/hydel projects, enumeration at FRL, FRL-2 meter & FRL-4 meter also to be enclosed.	NA
(viii)	Brief note on vulnerability of the forest area to erosion.	No erosion at all.
(ix)	Approximate the distance of proposed site for diversion from the boundary of forests.	It involves the entire width of P.F.
(x)	Whether forms part of a nation park, wildlife sanctuary, biosphere reserve, tiger reserve, elephant corridor, etc. (if so, the details of the area, and comments of the Chief Wildlife Warden to be annexed).	No
(xi)	Whether any rare/endangered/unique species of flora and fauna found in the area-if so details thereof.	No
(xii)	Whether any protected archaeological/heritage site/defence establishment or any other important monument is located in the area. If so, the details thereof with NOC from competent authority.	No
2.	Whether the requirement of forest land as proposed by the user agency in col. 2 of part-I is unavoidable and barest minimum for the project, if no, recommended area item- wise with details of alternatives examined.	Yes
3.	Whether any work in violation of various Forest Acts has been carried out (Yes/No). If yes, details of the same including period of work done, action taken against the erring officials. Whether work done in	No.

	violation is still in progress.	
4.	Details of compensatory afforestation scheme:	
(i)	Details of non-forest area/ degraded forest area identified for compensatory afforestation, its distance from adjoining forest, number of patches, size of each patch.	Attached (Check List No 17)
(ii)	Map showing non-forest/degraded forest area identified for compensatory afforestation and adjoining forest boundaries.	Attached (Check List No 17)
(iii)	Detailed compensatory afforestation scheme including species to be planted, implementing agency, time schedule, cost structure, etc.	Attached (Check List No 18)
(iv)	Total financial outlay for compensatory afforestation scheme.	Attached (Check List No 18)
(v)	Certificate from competent authority regarding suitability of area identified for compensatory afforestation and from management point of view. (To be signed by the concerned italics Deputy Conservator of Forests.	Attached (Check List No 20)
5.	Site inspection report of the DFO (to be enclosed) especially highlighting facts asked in col. 7 (xi, xii), 8 and 9 above.	Attached (Check List No 16)
6.	Division/District profile:	
(i)	Geographical area of the district.	1368.03 Sq. KM.
(ii)	Forest area of the district.	2327.38 Ha.
(iii)	Total forest area diverted since 1980 with number of cases.	63.658
(iv)	Total compensatory afforestation stipulated in the district/division since 1980 on (a) Forest land including penal compensatory afforestation, (b) Non Forest land.	35.11 Ha. 40.77 Ha.
(v)	Certificate from competent authority regarding suitability of area identified for compensatory afforestation and from management point of view. (To be signed by the concerned italics Deputy Conservator of Forests (a) Forest land. (b) Non-Forest land.	
7.	Specific recommendations of the DCF for acceptance or otherwise of the proposal with reason.	The proposal is recommended for acceptance.

Date :

Place : Palwal

Divisional Forest Officer
Palwal

38

Full Title of the Project : Diversion of 2.788 ha. of forest land for laying DI Pipe 900 mm. I/d alongwith Hathin Distributery, Kot Bahin Minor, Gaunchi Drain, Siha Minor, along with Agra Canal, Bata Escape & Village Bhawana to Mustfabad, under Forest Division & District Palwal, Haryana.

File No. : FP/HR/WATER/36822/2018

Date of Proposal: _____

PART - III

(To be filled by the concerned Conservator of Forests)

8. Whether site, where the forestland involved in the case is located has been inspected by the concerned Conservator of Forests? If yes, the date of inspection of observations made in the form of inspection note to be enclosed. Yes / No
9. Whether the concerned Conservator of Forests agrees with the information given in Part-B and the recommendations of the Deputy Conservator of Forests.
10. Specific recommendations of the concerned Conservator of Forests for acceptance or otherwise of the proposal with detailed reasons.

Date : _____

Signature

Name

Place : _____

Office Seal

37.

Full Title of the Project: Diversion of 2.788 ha. of forest land for laying DI Pipe 900 mm. I/d alongwith Hathin Distributery, Kot Bahin Minor, Gaunchi Drain, Siha Minor, along with Agra Canal, Bata Escape & Village Bhawana to Mustfabad, under Forest Division & District Palwal, Haryana.

File No. : FP/HR/WATER/36822/2018

Date of Proposal: _____

PART - IV

(To be filled in by the Nodal Officer or Principal Chief Conservator Forests or Head of Forest Dept.)

11. Detailed opinion and specific recommendations of the State Forest Department for acceptance or otherwise of the proposal with remarks.

(while giving opinion, the adverse comments made by the concerned Conservator of Forests or Deputy Conservator of Forests should be categorically reviewed and critically commented upon)

Date : _____

Signature

Name

Place : _____

Office Seal