

FULL TITLE OF THE PROJECT:- DIVERSION OF 0.5214 HECT. FOREST LAND FOR SOURCE AUGMENTATION & IMPROVEMENT OF LWSS KATHWARI & ITS ADJOINING VILLAGES IN GP BIR, BARI, GUMANOO, SADHYANA, SEHLI, SAI, KASHAN, SADOH AND TARNOH TEHSIL SADAR DISTT, MANDI (HP).

File


Date of Proposal


ALTRNATE SITE OF PROJECT


Proposed Site No-1 :- The proposed site is selected for the Source Augmentation & Improvement of LWSS Kathwari & its adjoining villages in GP Bir, Bari, Gumanoo, Sadhyana, Sehli, Sai, kashan, Sadoh and Tarnoh Tehsil Sadar Distt. Mandi (H.P.). As the site of Water Supply Scheme W.T.P & Pump houses are technically feasible to lift the water main storage tank same work site No-1 has been proposed there is better space to establish to Water supply scheme, W.T.P, Pump Houses & electricity structure at this site. This is the nearest distance to full fill the requirement of the scheme. The proposed forest area required for diversion is **total area = 6-08-17 Bigha (0.5214 hectare)**.

Site No -2:- The site No-2 proposal is not feasible due to thick Population hence site has been rejected.

Site No-3:- From this site slope for laying of pipe line is precipitous cliff. Moreover, the space for WTP & Pump Houses is not available, hence the site was rejected.


(E.r Jitender Kumar)
Assistant Engineer,
Jal Shakti Sub Division Saigaloo,


(Er. Vivek Hazri)
Executive Engineer,
Jal Shakti Division Mandi.


Deputy Conservator of Forests,
Mandi Forest Division Mandi (H.P.)