



# भारतीय राष्ट्रीय राजमार्ग प्राधिकरण

(सड़क परिवहन एवं राजमार्ग मंत्रालय, भारत सरकार)

## National Highways Authority of India

(Ministry of Road Transport & Highways, Govt. of India)

परियोजना कार्यान्वयन ईकाई-रूड़की,

### Project Implementation Unit-Roorkee

मकान नं० 446/1 जादूगर रोड़, 37 सिविल लाईन, रूड़की-247667

House No. 446/1 Jadugar Road, 37 Civil Lines, Roorkee-247667

दूरभाष/Phone : 01332-357626, ई-मेल/E-mail: piuroorkee@nhai.org

NHAI/PIU-RRK/66001/BM/Spur Haridwar/2021/ 4595

Dated: 20.01.2022

To,

**The Chief Conservator of Forests & Nodal Officer,**  
Uttar Pradesh Forest Dept.,  
Lucknow, Uttar Pradesh


**Sub:** Diversion of forest land for the development of 6-lane (greenfield) access-controlled spur to Haridwar from Delhi-Saharanpur-Dehradun Economic Corridor Section of NH 344BG from 0.000 to Km19.070 in Saharanpur district of Uttar Pradesh State and Km. 19.070 to Km 50.700 in Haridwar District of Uttarakhand State under Bharatmala Pariyojana- **Compliance of EDS dated 14.01.2022 Reg.**

**Ref:** EDS dated 14.01.2022; Proposal No. FP/UP/ROAD/145614/2021

Sir,

In reference to the EDS raised on 14.01.2022, please find below the point-wise compliance of the observations:

Sr. No.	Observation	Compliance
1	Uploaded KML file is not correct. Upload correct KML file along with forest land and non-forest land different colours.	Corrected KML file is uploaded along with forest and non-forest land in different colours
2	In C(iii), uploaded SOI toposheet is not correct. Kindly upload correct SOI toposheet according to corrected KML file with title name, legend and sign, seal and date of authorized person.	In C(iii), Corrected SOI topo sheet as per updated kml is uploaded along with title name, legend, sign, seal and date of authorized person on SOI Toposheet.
3	In C(iv), Uploaded document is not correct. Upload correct geo referenced map according to corrected KML file with title name, legend, coordinates and sign, seal and date of authorized person.	In C(iv), Corrected DGPS Map as per updated kml is uploaded along with title name, legend, sign, seal and date of authorized Person on DGPS Map.
4	In additional information details upload area calculation of forest and non-forest land, project sanction letter and NOC of owner department.	Area Calculation for Forest and Non-Forest is uploaded in additional document.  Project sanction letter, undertaking for NOC of owner department is also uploaded.


  
परियोजना निदेशक / Project Director  
भारतीय राष्ट्रीय राजमार्ग प्राधिकरण

Sr. No.	Observation	Compliance
5	User agency uploaded only one division.	<p>Stretch of proposed project from Km 0.000 to Km 19.070 falls in Saharanpur district of Uttar Pradesh and rest of the stretch from Km 19.070 to Km 50.700 falls in Haridwar District of Uttarakhand State.</p> <p>State wise separate proposal have been submitted for the forest clearance, whereas the subject proposal (Proposal No. FP/UP/ROAD/145614/2021) comes under Saharanpur division only.</p>

In view of the above, it is requested to accept the proposal for further proceedings.

Thanking You,

Yours faithfully

  
(P. S. Gusain)

GM (T) cum Project Director  
NHAI, PIU-Roorkee


परियोजना निदेशक / Project Director  
भारतीय राष्ट्रीय राजमार्ग प्राधिकरण  
National Highways Authority of India  
पी०आई०यू० रुड़की / PIU, Roorkee.

Name of Project: - Diversion of forest land for the development of 6-lane (Greenfield) access-controlled spur to Haridwar from Delhi-Saharanpur-Dehradun Economic Corridor Section of NH 344BG from 0.000 to Km19.070 in Saharanpur district of Uttar Pradesh State and Km. 19.070 to Km 50.700 in Haridwar District of Uttarakhand State under Bharatmala Pariyojana.

### **Undertaking of Land Ownership**

This is to certify that the ownership of the protected forest land which is proposed for diversion, is with PWD, Govt. of Uttar Pradesh (State Highway SH-59). NOC from the respective department will be submitted after Stage-I Forest Clearance.

Date: 20.01.2022  
Place: Roorkee

  
**Pradeep Singh Gusain**  
GM (T) cum Project Director  
NHAI, PIU- Roorkee

परियोजना निदेशक / Project Director  
भारतीय राष्ट्रीय राजमार्ग प्राधिकरण  
National Highways Authority of India  
पी०आई०यू० रूड़की / PIU, Roorkee,