

Full Title of the Project: Diversion of 0.0156 ha of forest land for access to industry (A.K. steels) along Barwala Raipur Rani road at village Bataur, tehsil Barwala in Distt. Panchkula (

File No. FP/HR/Approach/44812/2020)

Date of Proposal:

PART-II

(To be filled by the Deputy Conservator of Forests)

State Serial No. of Proposal :

a)	Location of the project/Scheme	access to industry (A.K. steels) along Barwala Raipur Rani road at village Bataur, tehsil Barwala in Distt. Panchkula
(i)	State/Union Territory	Haryana
(ii)	District	Panchkula
(iii)	Forest Division	D.F.O (T), Morni, Pinjore
(iv)	Area of Forestland proposed for diversion (in Ha)	0.0156 Ha
(v)	Legal status of forest.	P.F
(vi)	Density of vegetation.	0.01
(vii)	Species-wise (scientific names) and diameter class-wise enumeration of trees.	Attached
(viii)	Brief note on vulnerability of the forest area to erosion.	No.
(ix)	Approximate distance of proposed site for diversion from boundary of forest.	Site proposed site for diversion within Forest
(x)	Whether forms part of National, wildlife sanctuary, Biosphere reserve, Tiger reserve, Elephant corridor, etc. (if so, the detail of the area and comments of the Chief Wildlife warden to be annexed).	No
(xi)	Whether any rare / endangered / unique species of Flora and Fauna found in area if so details thereof.	Not found at present
(xii)	Whether any protected archaeological / heritage site / defence establishment or any other important monument is located in the area. If so the details thereof with NOC from competent authority, if required.	No
8	Whether the requirement of forestland as proposed by user agency in col 2 of part 1 is un avoidable and barest minimum for the project. If NO, recommendation item wise with details alternatives examined.	Yes.
9	Whether any work violating the act has been carried out (Yes/No). If yes details of the same including period of work done, action taken in violation is still in progress.	No

10	Details of compensatory afforestation Scheme :	Attached
i)	Details of Non forest area/ degrade forest area identifies for compensatory afforestation, its distance from adjoining forest, number of plants, size of each path.	Attached
ii)	Map showing non-forest area indentified for compensatory afforestation and adjoining forest boundaries.	Attached
iii)	Detailed compensator afforestation scheme including species to be planted, implementing agency, time schedule, costructure etc.,	Attached
iv)	Total financial outlay for compensatory afforestation scheme.	Attached
v)	Certificates from competent authority regarding suitability of area identified for compensatory afforestation from management point of view. (To be signed by the concerned Deputy Conservator of forests)	Suitability certificate attached.
11	Site inspection report of the DCF (to be enclosed) especially highlighting facts asked in col-7 (xi, xii) 8 and 9 above.	Attached
12	Division/District profile :	
i)	Geographical area of district.	81615 Ha.
ii)	Forest area of District	38214.54 Ha.
iii)	Total forest area diverted since 1980 with number of cases. Upto 31-03-2017	Previous from 01-04-1980 Diverted area (Ha) = 538.6344. This proposal forest area = 0.0156 Ha. Total forest area Diverted in Ha. = 538.6500
iv)	Total compensatory afforestation stipulated in the district/vision since 1980 on 31-03-2017	
a)	Forestland including penal compensatory afforestation.	293.6744 Ha.
b)	Non-Forestland	Nil
v)	Progress of compensatory afforestation as on (date 25-10-1980 on 31-03-2017	
a)	Forest Land	101.317 Ha.
b)	Non-Forestland	50 Ha.
13	Specific recommendations of the DCF for acceptance or otherwise of the proposal reasons.	Proposal may be accepted for private purpose.

Place: Pinjore

Date :

Divisional Forest Officer(I)

Morni Forest Division,

Pinjore.

Full Title of the Project: Diversion of 0.0156 ha of forest land for access to industry (A.K. steels) along Barwala Raipur Rani road at village Bataur, tehsil Barwala in Distt. Panchkula .

File No. : FCA- (FP/HR/Approach/44812/2020)

Date of Proposal:

CHECK LIST SERIAL NUMBER-07

STATEMENT SHOWING DETAILS OF FOREST AREA PROPOSED FOR DIVERSION

Sr. No.	Dist rict	Divisio n	Range/ Tehsil Village	Khasara/ Survey or Compartment Number of KM Stone	Forest proposed for Diversion (Ha)	Legal Status of Forest Area	Rem arks
1	2	3	4	5	6	7	8
1	Pan chk ula	Morni Territo rial	Raipur rani Range	Village Bataur, tehsil Barwala in Distt. Panchkula 30 32 56 32 N 76 57 21.73 E	0.0156 Ha	PF	-

Place. Pinjore

Dated.....

Divisional Forests Officer
Morni Forest Division
Pinjore
Office Seal.....

Full Title of the Project: Diversion of 0.0156 ha of forest land for access to industry (A.K. steels) along Barwala Raipur Rani road at village Bataur, tehsil Barwala in Distt. Panchkula
File No. : FCA- (FP/HR/Approach/44812/2020)
Date of Proposal:

CHECK LIST SERIAL NUMBER-08

STATEMENT SHOWING DETAILS OF NON FOREST AREA INVOLVED IN PROPOSAL

Sr. N o.	District	Division	Range/ Tehsil Village	Khasara/ Survey or Compartment Number of KM Stone	NON FOREST AREA INVOLVED IN PROPOSAL (Ha)	Present land	Remarks
1	2	3	4	5	6	7	8
1	Panchkula	Morni Territorial	Raipur rani/Barwala/Bataur	Village Bataur Khasra No. 58//8/2(2-13), 9(7-19), 58//1, 46//22/1 (3-12), 58//2/1(9-9) GPS reading 76 95 59.07E 3054 91 71N, 76 95 58 85 E 30 54 90 57N, 76 95 59.5 E 30 54 89 78E, 76 95 60 91 E 30 54 89 78N	0.2015 Ha	Industry	-

Place.

Dated.....

For A. K. STEELS
 Ashish Sharma
 Signature of User Agency

A.K STEELS

Manufacturer: All types of sheet pipe, metal work.

Deals in : press & Lath job work.

Works add. : Village Bataur, Teh. Barwala, HB No. 247, Distt. Panchkula, Haryana-134102

GSTIN : 06IZLPS8890C1ZL

Full Title of the Project:

File No. : FP/HR/ / /2019

Date of Proposal: _____

CHECK LIST SERIAL NUMBER-10

JUSTIFICATION FOR LOCATING THE PROJECT IN FOREST AREA

It is submitted that we have to establish an Industry in the name of A.K. Steel for manufacturing of all types of Sheet pipe, metal work etc. along Barwala Raipur Rani Road, at village Bataur, Tehsil Barwala, district Panchkula which is the most suitable location for proposed Industry. The Industry will be established on our own land bearing Hadbast No. 247. Only 0.0156 ha. strip forest land along the above said road is required for construction of access road to our proposed Industry. It is also submitted that we have no other suitable alternate land for this purpose.

Divisional Forest Officer
Morni - Pinjore Forest Division
Pinjore (Panchkula)

For A.K. STEELS
Ashish Sharma
Prop.

1. Manoj Sharma

2. Sunil Sharma
Sunil Sharma

3. Sanyam Sethia
Sanyam

correspondence Add. : House No. 5016/2 Modern Housing Complex,
Manimajra, Chandigarh (U.T) 160101
Email ID : aksteels56@gmail.com

Full Title of the Project: Diversion of 0.0156 ha of forest land for access to industry (A.K. steels) along Barwala Raipur Rani road at village Bataur, tehsil Barwala in Distt. Panchkula
File No. : FCA- (FP/HR/Approach/44812/2020)
Date of Proposal:

CHECK LIST SERIAL NUMBER: 11
CERTIFICATE FOR MINIMUM USE OF FOREST LAND

This is to certify that the forest area involved in the proposal is available and barest minimum forest area i.e. 0.0156 Ha area is proposed diversion. For A.K. STEELS


Ashish Sharma
Prop.

Place : Pinjore

Signature of User Agency

Dated

Forward by:


Divisional Forests Officer
Morni Forest Division.
Pinjore

Full Title of the Project: Diversion of 0.0156 ha of forest land for access to industry (A.K. steels) along Barwala Raipur Rani road at village Bataur, tehsil Barwala in Distt. Panchkula
File No. : FCA- (FP/HR/Approach/44812/2020)
Date of Proposal:

CHECK LIST SERIAL NUMBER: 12
Undertaking for Payment of cost of Compensatory Afforestation

I, Manoj Sharma, Proprietor , H.No. 5016/2 MHC Mani Majra Chandigarh on the behalf of A.K. Steel industry village Bataur, P.O. Barwala , Distt. Panchkula undertake to pay the entire amount for compensatory in lieu of the forest area diverted for access on the project A.K. Steel industry village Bataur, P.O. Barwala , Distt. Panchkula, as per prevailing wage rates at the time of plantation.





For A. K. STEELS
Ashish Sharma
P.O.

Place : Pinjore

Signature of User Agency

Dated

Forward by:


Divisional Forests Officer
Morni Forest Division.
Pinjore
  

27/5/2020

Full Title of the Project: Diversion of 0.0156 ha of forest land for access to industry (A.K. steels) along Barwala Raipur Rani road at village Bataur, tehsil Barwala in Distt. Panchkula
File No. : FCA- (FP/HR/Approach/44812/2020)
Date of Proposal:

CHECK LIST SERIAL NUMBER: 13
Undertaking for Payment of Net Present Value of Forest Land

It is certify that I, Manoj Sharma, Proprietor , H.No. 5016/2 MHC Mani Majra Chandigarh on the behalf of A.K. Steel industry village Bataur, P.O. Barwala , Distt. Panchkula have applied for diversion of 0.0156 Ha of the forest area for purpose of access on the project A.K. Steel industry village Bataur, P.O. Barwala , Distt. Panchkula, to be developed in village Bataur, P.O. Barwala , Distt. Panchkula.

I/we hereby, undertake to pay the net Preent Value(NPV) of the above forest land, as per the decision of the Han'ble Supreme Court.

For A. K STEELS
Ashish Sharma
Prop.

Place : Pinjore

Signature of User Agency

Dated

Forward by:

[Signature]
Divisional Forests Officer
Morni Forest Division.
Pinjore

Full Title of the Project: Diversion of 0.0156 ha of forest land for access to industry (A.K. steels) along Barwala Raipur Rani road at village Bataur, tehsil Barwala in Distt. Panchkula.

File No. : FCA- (FP/HR/Approach/44812/2020)

Date of Proposal:

CHECK LIST SERIAL NUMBER: 16
SITE INSPECTION REPORT NOT BELOW THE RANK OF DCF
(For the Forest land to be diverted under FCA)

A proposal has been received in this office from Sh. Manoj Sharma, Proprietor, House No. 5016/2, MHC Manimazra, Chandigarh for diversion (under FCA 1980) of 0.0156 ha of forest land for access to industry (A.K. steels) along Barwala Raipur Rani road at village Bataur, tehsil Barwala in Distt. Panchkula, Haryana. The site inspection of the land involved in the proposal has been done by me on dated 16-03-2020.

On inspection of the site, it is found that the land required by the user agency is a forest measuring 0.0156 ha.

The requirement of forest land as proposed by the user agency in Col. 2 of part-I is unavoidable and is barest minimum required for the project.

Whether any rare/ endangered/ unique species of flora and fauna found in the area. If so, the details thereof.

Whether any protected archaeological/ heritage site/ defense establishment or any other important monument is located in the area. If so, the details thereof with NOC from competent authority, if required.

(a) The user agency has not violated the provisions of Forest (Conservation) Act, 1980 and no work has been started without proper sanction.

(b) It has been found that the user agency has violated the Forest (Conservation) Act, 1980 provisions. A detailed report as per para 1.9 of Chapter 1, Part C of Hand book of Forest (Conservation) Act, 1980 is attached).

(Note: Whichever of the above is applicable should be shown in bold letters)

Specific recommendation for acceptance or otherwise of the proposal.


Place : Pinjore

Dated


 Divisional Forests Officer
 Morni Forest Division.

Pinjore

Office Seal.....



Full Title of the Project: Diversion of 0.0156 ha of forest land for access to industry (A.K. steels) along Barwala Raipur Rani road at village Bataur, tehsil Barwala in Distt. Panchkula .

File No. : FCA- (FP/HR/Approach/44812/2020)

Date of Proposal:

CHECK LIST SERIAL NUMBER: 17

LOCATION MAP

Location Map of Non Forest/Degraded Forest Area identified for Compensatory Afforestation in lieu of proposal for for access to industry (A.K. steels) along Barwala Raipur Rani road at village Bataur, tehsil Barwala in Distt. Panchkula, Haryana by Sh. Manoj Sharma, Proprietor, House No. 5016/2, MHC Manimazra, Chandigarh

Plantation Site

Tehsil:- Raipur rani

Forest Division :- Territorial Division, Morni-Pinjore

District-Panchkula

Forest Range:- Raipur rani

Block No: Nil

Plantation Site : Nil

Place :Pinjore

Dated


Divisional Forests Officer
Morni Forest Division.
Pinjore

Full Title of the Project: Diversion of 0.0156 ha of forest land for access to industry (A.K. steels) along Barwala Raipur Rani road at village Bataur, tehsil Barwala in Distt. Panchkula .

File No. FP/HR/Approach/44812/2020)

Date of Proposal

CHECK LIST SERIAL NUMBER:- 18

Name of the Forest/Reach to be diverted	access to industry (A.K. steels) along Barwala Raipur Rani road at village Bataur, tehsil Barwala in Distt. Panchkula	Raipur rani	Panchkula Distt.		
Forest Area (in Ha)	0.0156 Ha				
Details of de-graded forest land/non forest land where CA is to be carried out :	Morni-Pinjore		C-30, Masumpur Beat, Meerpur Block, Raipur rani Range	Village.	C-30, Masumpur Beat, Meerpur Block, Raipur rani Range
GPS Reading of proposed CA site	C--30, Masumpur Beat, Meerpur Block, Raipur rani Range GPS Reading 30 36 6.05N 77 04 50.33E, 30 36 6.61N 77 04 46.56E, 30 36 6.64N 77 04 50.93E, 30 36 11.20N 77 04 55.60E				
Description of Area :					
2	Whether the site selected for Compensatory Afforestation is a land bank or not				
i	If the C.A site is other than the land bank, reasons be given				N.A
ii	In case of non-forest area identified for CA, then what is the distance of CA site from adjoining forest boundary				Within Forest
iii	Soil Type				Arid brown soil with texture varies from sandy loam to clay.
iv	Topography :		a. Hilly/Undulating/Plain.		Undulating
v			b. Slope:-		Gentle
Whether the area is bearing any root stock of vegetation					No
vi					
Plantation of Model:-					
3	Copy of the approved Compensatory Afforestation Scheme/Model showing component wise physical and financial break up is as under :-				
Detail of year wise breakup of requirement of funds is as under :-					
4					
The plantation cost is calculated for tall plants norms at 4mtr x 4 mtr spacing and it is approved by the PCCF, Haryana's letter no. No/CAMPA /2019-20/319 dated 20-06-2019 at the wage rate of Rs. 339.51/- per day as under :-					


Sr.No.	Year	Cost norm per plants		
i	1st Year Cost of Afforestation	373.64		
ii	2nd Year Maintenance	120.02		
iii	3rd Year Maintenance	43.58		
iv	4th Year Maintenance	16.21		
v	5th Year Maintenance	16.21		
vi	6th Year Maintenance	16.21		
vii	7th Year Maintenance	16.21		
viii	8th Year Maintenance	16.21		
IX	9th Year Maintenance	16.21		
	10th Year Maintenance	16.21		
	Total	650.71		

Area to be Diverted			0.0156 Ha
Area to be planted	(one/two/ten times the diverted area)		0.0312 Ha (Two
Nos of trees to be felled			1 No.
Nos of Plants to be planted @ 1000/- plants per Ha			100
Nos of Plants to be damaged			0
Two times of Plant to be damaged			0
Schedule of Plantation Programme :-			
5	Detail of year wise break-up of requirements of funds is as under :-		

Sr. No.	Description	Rate	Amount
A	Compensatory Afforestation Charges	<u>Nos of Plants</u> <u>Rate Per plant</u>	
i	1st Year Cost of Afforestation	100 373.64	37364
ii	2nd Year Maintenance	100 120.02	12002
iii	3rd Year Maintenance	100 43.58	4358
iv	4th Year Maintenance	100 16.21	1621
v	5th Year Maintenance	100 16.21	1621
vi	6th Year Maintenance	100 16.21	1621
vii	7th Year Maintenance	100 16.21	1621
viii	8th Year Maintenance	100 16.21	1621
ix	9th Year Maintenance	100 16.21	1621
x	10th Year Maintenance	100 16.21	1621
xi	Barbed wire fencing charge (RKM)	0.40 Rs.160000/- per RKM.	64000
		Total Charges	129071
Supervisory / Over Head / Miscellaneous Charges		10% of CA	12907
ToTal (A)		CA Charges	141978
B	Addl Compensatory Afforestation Charges	<u>Nos of Plants</u> <u>Rate Per plant</u>	
i	1st Year Cost of Afforestation	0 373.64	0
ii	2nd Year Maintenance	0 120.02	0
iii	3rd Year Maintenance	0 43.58	0
iv	4th Year Maintenance	0 16.21	0
v	5th Year Maintenance	0 16.21	0
vi	6th Year Maintenance	0 16.21	0
vii	7th Year Maintenance	0 16.21	0
viii	8th Year Maintenance	0 16.21	0
ix	9th Year Maintenance	0 16.21	0
x	10th Year Maintenance	0 16.21	0
xi	Barbed wire fencing charge (RKM)	0.00 Rs.160000/- per KM.	0
ToTal (B) Addl. C.A.Charges			0

91

C	Penal C.A.				
D	Catchment Area Treatment/Soil and Moisture Conservation Charges			30% of the total CA	0
E	Safety Zone	if required			42593
F	Add.charges	if required			0
G	Net Present Value of forest land	to be diverted	0.0156	887000	0
H	Felling Charges	1 trees	1.13	Rs.1200/-per CUM	13837
	Grand Total				1356
					199765
Or Say Technical Details :-					
6	Technical Details of Compensatory Afforestation Scheme are as follows :-				
	General Details			Plantation will be done with 3 standard barbed wire in RF/PF.	
a	Spacement.			4 x 4 mtr.	
b	Species.			Aawla, Baheda, Papdi	
c	Plantation			Tall Plantation	
d	Soil and Moisture Conservation Works.			NIL	
e	Protection (Fencing, watchman, Peoples Participation etc)			Fencing	
f	Proposed Monitoring Mechanisim.			M&E	
g	Any Other Information			No any.	


 Divisional Forest Officer(T),
 Morni Forest Division,
 Pinjore


Full Title of the Project: Diversion of 0.0156 ha of forest land for access to industry (A.K. steels) along Barwala Raipur Rani road at village Bataur, tehsil Barwala in Distt. Panchkula .
File No. : (FP/HR/Approach/44812/2020)
Date of Proposal:





CHECK LIST NO. 19
“LAND SUITABILITY CERTIFICATE OF NON-FOREST LAND
BY DFO (T)”

NIL.

Place: Pinjore

Dated


Divisional Forests Officer
Morni Forest Division.
Pinjore

Full Title of the Project: Diversion of 0.0156 ha of forest land for access to industry (A.K. steels) along Barwala Raipur Rani road at village Bataur, tehsil Barwala in Distt. Panchkula
File No. : (FP/HR/Approach/44812/2020)
Date of Proposal:

CHECK LIST NO. 20


“LAND SUITABILITY CERTIFICATE BY DFO (T)”



This is to certify C-30, Masumpur Beat, Meerpur Block, Raipur rani Range will be planted. The said area is Protected Forest. The land identified for Compensatory Afforestation is suitable for plantation from management point of view and is free and all sorts of encumbrances and encroachments.

GPS Reading

Place: Pinjore

Dated


Divisional Forests Officer
Morni Forest Division.
Pinjore


क्र०स० 11 प्रस्तावित स्थल पर बाधक होने वाले पेड़ की मार्किंग सूची

S.No	Name of Reach	KM	Side	E.No	Species	Girth	Class	Remarks
1	NH-73	23 to 24 km	Right	67	Siras	142	IIA	Green Standing

ABSTRACT

S.No	Species	V	IV	III	IIA	Total	Volume
1	Siras	0	0	0	1	1	1.13
	Total	0	0	0	1	1	1.13

मिशन में
21.1.74 pm थोडे


Range Forest Officer
Raipur Rani