

कार्यालय अधिशासी अभियन्ता
प्रान्तीय खण्ड लोक निर्माण विभाग
रुद्रप्रयाग

Website-<http://pwd.uk.gov.in>

Fax: 01364-233204, E-mail ID: eeepwd_rpg@rediffmail.com

पत्र संख्या 154 / 16 लो०
सेवामें,

दिनांक 19/11/2017

भारत सरकार,
पर्यावरण, वन एवं जलवायु परिवर्तन मंत्रालय,
क्षेत्रीय कार्यालय, पिर्यसन रोड,
वन अनुसंधान संस्थान परिसर (F.R.I. Campus),
देहरादून ।

विषय- वनभूमि पत्रावली संख्या FP/UK/ROAD/9873/2015 सारी विजराकोट मोटर मार्ग का नव निर्माण कार्य हेतु 2.6100 है० वनभूमि का गैर वानिकी कार्य हेतु लोक निर्माण विभाग को हस्तान्तरण के सम्बन्ध में ।

सन्दर्भ:- आपका पत्र संख्या 8बी/यूसीपी/06/22/2016/एफसी/1192 दि० 31.10.16

महोदय,

आपके कार्यालय द्वारा दिनांक 19.10.2016 को जिस बिन्दु पर ऑन लाइन सूचना चाही गई थी उससे सम्बन्धित प्रपत्रों को ऑन लाइन Additional Document के 1.3... क्रमांक में upload कर दिया गया है। इसके अतिरिक्त सम्बन्धित प्रस्ताव की Attested Hard copy भी प्रेषित की जा रही है।

अधिशासी अभियन्ता
प्रान्तीय खण्ड लो०नि०वि०
रुद्रप्रयाग ।

प्रतिलिपि-

1. नोडल अधिकारी एवं मुख्य वन संरक्षक, भूमि सर्वेक्षण निदेशालय, वन विभाग, इन्दिरानगर फारेस्ट कालोनी देहरादून को सूचनार्थ प्रेषित।
2. जिलाधिकारी रुद्रप्रयाग को सूचनार्थ प्रेषित।
3. प्रभागीय वनाधिकारी रुद्रप्रयाग वन प्रभाग रुद्रप्रयाग को सूचनार्थ प्रेषित।


अधिशासी अभियन्ता
प्रान्तीय खण्ड लो०नि०वि०
रुद्रप्रयाग ।


परियोजना का नाम :- जनपद रुद्रप्रयाग के विकास खण्ड अगस्त्यमुनि में राज्य योजना के अन्तर्गत सारी-विजराकोट मोटर मार्ग के निर्माण हेतु लोक निर्माण विभाग को वन भूमि हस्तान्तरण प्रस्ताव, लम्बाई 3.000 किमी०)–
मक डिस्पोजल प्लानिंग


Sr. No.	Material recived from hill side cutting	13500.00	cum
	Material received from hill side cutting including 40% of swell factor	5400.00	Cum
	Total	18900.00	Cum
	Disposal and Use of Material		
1	R.R. Stone Masonary laid in 1:5	4000.00	cum
2	R.R. Stone Masonary laid dry	5200.00	cum
3	Hand packed Stone filling	2500.00	cum
4	Construction of Wire crate	1500.00	cum
5	Construction of Parapet	500.00	cum
6	Granular sub base /base/surface	2800.00	cum
7	Construction of Scupper	1000.00	cum
8	Construction of Road side drain	200.00	Cum
9	Superelevation and patries filling	280.00	Cum
10	Concrete work	200.00	Cum
11	Total	18180.00	Cum
12	Material Disposal by Cartage	720.00	Cum

Summary of Dabries Disposal

Sr. No.	Total Dabries	Material disposal by Cartage	Reused material for road construction	Total disposal in Dumping Zone
1	18900.00	720.00	18180.00	720.00


Junior Engineer
Prov. Div. PWD
Rudraprayag



Assistant Engineer
Prov. Div. PWD
Rudraprayag



Executive Engineer
Prov. Div. PWD
Rudraprayag


परियोजना का नाम:- जनपद रुद्रप्रयाग के विकास खण्ड अगस्त्यमुनि में राज्य योजना के अन्तर्गत सारी-विजराकोट मोटर मार्ग के निर्माण हेतु लोक निर्माण विभाग को वन भूमि हस्तान्तरण प्रस्ताव, लम्बाई 3.000 किमी0)-

मक डिस्पोजल प्लानिंग

S. No.	Total Material received from hill side cutting of the road (in cum)	Re-used material for road construction of (Retaining wall, Breast Wall, G.S.B. Parapet, wire crate etc)	Balance quantities of debris in cum	Location of dumping Yard in Km	Chainage	Area of the yard in sqm	Type of land	Capacity of Dumping yard in cum	Proposed debris to be disposal in the Dumping yard in cum	Total Quantity of Debris disposal in dumping yard
	18900.00	18180.00	720.00	Km 1 Km 3	XS 0/3-0/4 XS 2/4-2/5	90 Sqm 90 Sqm	Naap Land Naap Land	360.00 360.00	800.00 Cum	720.00


Junior Engineer
Prov. Div. PWD
Rudraprayag


Assistant Engineer
Prov. Div. PWD
Rudraprayag


Executive Engineer
Prov. Div. PWD
Rudraprayag

[illegible]

78

अनापत्ति प्रमाण-पत्र

लोक निर्माण विभाग के अन्तर्गत प्रस्तावित मोटर मार्ग जनपद रुद्रप्रयाग के अन्तर्गत प्रस्तावित जनपद रुद्रप्रयाग के विकास खण्ड अगस्त्यमुनि में राज्य योजना के अन्तर्गत सारी-विजराकोट मोटर मार्ग के निर्माण हेतु लोक निर्माण विभाग को वन भूमि हस्तान्तरण प्रस्ताव, लम्बाई 3.000 किमी०) हेतु जो भूमि निर्माण / मकडिस्पोजल हेतु प्रस्तावित की गई है उस प्रयोजन हेतु यदि मेरी भूमि अर्जित की जाती है तो मुझे कोई आपत्ति नहीं है। मैं विभागीय दरों पर अपनी भूमि सहर्ष देने को तैयार हूँ।

भवदीय

नाम— धनसिंह

ग्राम— सिद्धवाणी (नकाशानाब)

क्रास सैक्शन ४/५ ०/५-०/५ पर प्रस्तावित मक डिस्पोजल हेतु
काश्तकारों श्री धनसिंह पुत्र श्री राजसिंह
ग्राम सिद्धवाणी पटवारी वृत्त तहसील जिला रुद्रप्रयाग के
नाम भूमि विवरण निम्न प्रकार है—

क्र० सं०	खाता / खसरा नम्बर	भूमि (हेक्टेयर में)
1	2 223	0.018 प्र 0.009
	योग	0.009 Hec

राजस्व उप निरीक्षक १०/१६
क्षेत्र ६१५
तहसील रुद्रप्रयाग
जनपद-रुद्रप्रयाग

अनापत्ति प्रमाण-पत्र

लोक निर्माण विभाग के अन्तर्गत प्रस्तावित मोटर मार्ग जनपद रुद्रप्रयाग के अन्तर्गत प्रस्तावित जनपद रुद्रप्रयाग के विकास खण्ड अगस्त्यमुनि में राज्य योजना के अन्तर्गत सारी-विजराकोट मोटर मार्ग के निर्माण हेतु लोक निर्माण विभाग को वन भूमि हस्तान्तरण प्रस्ताव, लम्बाई 3.000 किमी०) हेतु जो भूमि निर्माण /मकडिस्पोजल हेतु प्रस्तावित की गई है उस प्रयोजन हेतु यदि मेरी भूमि अर्जित की जाती है तो मुझे कोई आपत्ति नहीं है। मैं विभागीय दरों पर अपनी भूमि सहर्ष देने को तैयार हूँ।

भवदीय

नाम— महिपाल सिंह

ग्राम— रवाडा

क्रास सैक्शन 2/5 2/14-2/5 पर प्रस्तावित मक डिस्पोजल हेतु
काश्तकारों श्री महिपाल सिंह पुत्र श्री हरदत्त सिंह
ग्राम रवाडा विजराकोटवारी वृत्त रवाडा जिला रुद्रप्रयाग के
नाम भूमि विवरण निम्न प्रकार है—

क्र० सं०	खाता / खसरा नम्बर	भूमि (हेक्टेयर में)
1	1 02	0.015 मध्ये 0.009 हे.
	योग	0.009 Hec


 राजस्व उपा निरीक्षक
 जनपद-रुद्रप्रयाग
 दिनांक 18/16
 सहस्रि

आपात्ति प्रमाण ५१

सेवा में,

श्रीमान अधिशासी अभियन्ता महोदय

लौह ब्रिज रोड बरहप्रसाद

महोदय

निवेदन इस प्रकार है कि सारी बिजली काट भोहर मार्ग से एक
डिसेपजल के लिए मैं अपनी सभी सेवाएं रखकर न० २ प्रस्तावित
की जा रही है उस प्रोजेक्ट से थोड़ी देरी सभी अर्जित की जाती है तो
मुझे कोई आपत्ति नहीं है।

हृदय
धन सिंह

श्री धन सिंह अगन्ध सिंह
ग्राम सिन्दवाही मौजा डाला

अनापत्ति प्रमाण पत्र

श्रीमान

आदिवासी आभयता मंदिर

लोह विठ विठ रूपप्रभा

मंदिर

निवेदन २२ प्रकार से है कि सारी विजयकोट मोटर भागी है
मक डिस्पोजल के लिए मेरी सभी खेत खसरां नं० ०१/०२ प्रस्तावित की गयी
है। उस प्रयोजन हेतु मेरी सभी आर्सेल को जारी है तो मुझे
कोई आपत्ति नहीं है

२८
बहिपाल सिंह

श्री बहिपाल सिंह डा. इ. इ. सिंह

ग्राम उल्हाड विजयकोट

FORM - A

Form for seeking prior approval of Central Government under section 2 of the Forest(Conservation) Act, 1980 for
Diversion of fresh forest area

PART - I

(To be filled up by User Agency)

A. General Details**A-1. Project Details**

(i). Proposal No. : FP/UK/ROAD/9873/2015

(ii). Name of Project for which Forest Land is required : Cosnt of Sari Vijrakot Motor Road under State sector

(iii). Short narrative of the proposal and Project/scheme for which the forest land is required : This road length is 3 and start form Km 25 of Sangu Sari motor road and connect village Kakodakhal

(iv). State : Uttarakhand

(v). Category of the Project : Road

(vi). Shape of forest land proposed to be diverted : Linear

(vii). Estimated cost of the Project(Rupees in lacs) : 37.8

(viii). Area of forest land proposed for diversion(in ha.): 2.61

(ix). Non-forest land required for this project(in ha.): 0.09

(x). Total period for which the forest land is proposed to be diverted(in years): 99

A-2. Details of User Agency

(i). Name : PUBLIC WORK DEPARTMENT

(ii). Address1 : PWD PROVINCIAL DIVISION RUDRAPRAYAG

(iii). Address2 : UTTARAKHAND

(iv). State : Uttarakhand

(v). District : Rudraprayag

सहायक अभियन्ता
प्र. वि. वि. रुद्रप्रयाग
A-8

Executive Engineer
Provl. Division P. W. D.
Rudraprayag

(vi). Pin : 246171

(vii). Landmark : NIL

(viii). Email address : eepwd_rpg@rediffmail.com

(ix). Landline Telephone No. : 1364-233204

(x). Fax No. : 1364-0

(xi). Mobile No. : 7500217670

(xii). Website (if any) : NIL

(xiii). Legal status of User Agency : State Government

A-3. Details of Person Making Application

(i). First Name: Er Indrajit

(ii). Middle Name: NIL

(iii). Last Name: Bose

(iv). Gender: Male

(v). Designation: EXECUTIVE ENGINEER

(vi). Address 1: P.D. PWD RUDRAPRAYAG

(vii). Address 2: NIL

(viii). State: Uttarakhand

(ix). District: Rudraprayag

(x). Tehsil: Rudraprayag

(xi). Pin: 246171

(xii). Landmark: NIL

(xiii). Email Address: eepwd_rpg@rediffmail.com

8/31/2016


सहायक अभियन्ता
प्रमुख ला. नि. वि.
रुद्रप्रयाग

Executive Engineer
Prov. Division P. W. D.
Rudraprayag

(xiv). Landline Telephone No.: 1364-233204

(xv). Fax No.: NIL

(xvi). Mobile No.: 7500217670

(xvii). Copy of documents in support of the competence/authority of the person making this application to make application on behalf of the User Agency: **B. Details of land required for the Project**

B-1. Details of proposal seeking prior approval of Central Government under the Act for diversion of forest land for the Project already submitted in the past

List of proposal submitted in Past							
S.no	Proposal Status.	Proposal No.	Moef File No.	Area Proposed for Diversion(Ha.)	Area Diverted(Ha.)	Date of In-Principle Approval	Date of Final Approval
NIL							

B-2. Details of forest land proposed to be diverted

B-2.1 Details of Divisions involved

Details of Divisions involved			
S.no	Division Name	Forest Land(ha.)	Non-Forest Land(ha.)
1.	Rudraprayag	2.61	0.09

B-2.2 Details of Districts involved

District wise breakup			
S.no	District Name	Forest Land(ha.)	Non-Forest Land(ha.)
1.	Rudraprayag	2.61	0.09

B-2.3 Village wise breakup

Villages wise breakup			
S.no	Village	Forest Land(ha.)	Non-Forest Land(ha.)
1	Sari Kakodakhal	2.61	0.09

B-2.4 Component wise breakup




Component wise breakup			
S.no	Component	Forest Land(ha.)	Non-Forest

सहायक अभियन्ता
प्रमुख, वन विभाग
रुद्रप्रयाग



Executive Engineer
Provl. Division P. W. D.
Rudraprayag

1	Road	2.61	Land(ha.) 0.09
---	------	------	-------------------

C. Maps of forest land proposed to be diverted

Division 1. : Rudraprayag		
(i). Area of forest land proposed to be diverted(in ha.) : 2.61		
(ii). Nature of the Project: Linear		
(b). No. of Segments : One		
Segment wise details		
Segments	Segment Area(in ha.)	Kml File of Segments
1.	2.61	 View File
(iii). Copy of Survey of India Toposheet indicating boundary of forest land proposed to be diverted: 		
(iv). Scanned copy of the Geo-referenced map of the forest land proposed to be diverted prepared by using GPS or Total Station: 		

D. Justification for locating the Project in forest land and details of alternatives examined:

- (i). Copy of note containing justification for locating the Project in forest land: 
- (ii). Whether a copy of map indicating location of alternative examine is required to be provided:
Yes
- (a). Copy of map indicating location of alternative examined: 

E. Employment likely to be generated

- (i). Whether the Project is likely to generate employment?: Yes
- (ii). Permanent/Regular Employment(Number of persons): 0
- (iii). Temporary Employment(Number of person-days): 50

F. Displacement of People due to the Project, if any

- (i). Whether Project involves displacement?: No

G. Details of Cost-Benefit analysis for the Project

(i). Whether the Project requires Cost-Benefit analysis?: No

H. Status of Environmental Clearance

(i). Whether the Project requires Clearance under the Environment (Protection) Act 1986 ? : No

I. Status of Wildlife Clearance

(i). Whether the Project or a part thereof is located in any Protected Area or their Eco sensitive zone? : No

J. Applicability of special provisions governing Scheduled Areas

(i). Whether the Project or a part thereof is located in a Scheduled Area? : No

K. Status of settlement of rights under the Forest Rights Act, 2006 on the forest land proposed to be diverted

(i). Whether the process for settlement of Rights under the Forest Rights Acts 2006 on the forest land proposed to be diverted has been completed? : Yes

(a). Copy of documentry evidence in support of settlement of rights under the Forest Rights Act, 2006 on the forest land proposed to be diverted:

L. Details of land identified for Compensatory Afforestation

(i). Whether non-forest or Revenue forest land is required to be provided by User Agency?: Yes

(ii). Whether the area of non-forest land or Revenue forest land required to be provided by User Agency for raising Compensatory Afforestation is less than area of forest land proposed to be diverted?: Yes

(a). Provide reasons thereof: other area not provided


(b). Area of non-forest or Revenue forest land required to be provided by User Agency for raising Compensatory Afforestation: 5.22

(iii). No. of districts involved for raising Compensatory Afforestation: 1

(iv). No. of patches: One



District 1. : Rudraprayag
(a). Village: Sari









(b). Area(in ha.): 5.22

(c). Copy of KML file of the patch:  [View File](#)


(d). Khasra details: 3 / 343, 544


(e). Present owner: Others

(f). Copy of ownership proof: (g). Copy of Mou/agreement executed between the Present owner and the User Agency: (h). Copy of non encumbrance certificate for the forest land: (v). Scanned copy of the map of the land identified for creation of Compensatory Afforestation prepared by using GPS or Total Station: (vi). Copy of Survey of India Toposheet in 1:50,000 scale indicating location of the land identified for creation of Compensatory Afforestation: Additional information Details

Documents		
S.No	Documents	Remarks
1		Cover page, Index, Fact Sheet, Report, GEO, Part-I to V, Joint Inspection, Land Schedule, Khasra
2		No of trees & Value, Nation Park, C.A. Plan
3		NOC, Bar chart, CA on (Blank space) LxB of Project, Geologist Report, Task Force, Minimum demand of land, Reg/Historical cer, Benifited villager, NPV
4		NPV, Mock Plan, Manak Sharte, RCC Pillar
5		Layout Plan, Distance of National part, Gas/Kerosine certificate, Soil erosion, Comparative Alignment
6		All maps
7		FRA documents
8		muck disposal


<http://forestsclearance.nic.in/viewreport.aspx?pid=FP/UK/ROAD/9873/2015>


 सहायक अभियन्ता
 पारखो लाठाना
 रुद्रप्रयाग


 Executive Engineer
 Provl. Division P. W. D.
 Rudraprayag

9		EDS removed and attached in this letter also as a bitt
10		EDS letter




सहायक अभियन्ता
प्रा०ख० ल० नि० वि०
रुद्रप्रयाग


Executive Engineer
Provl. Division P. W. D.
Rudraprayag

PART-II

(To be filled by the concerned Deputy Conservator of Forest)

State Serial No. of proposal : UK-0606/2015

1. Location of the project/Scheme : Uttarakhand

(i)

State / Union Territory : Uttarakhand

(ii)

District : Rudraprayag

(iii)

Forest Division : Rudraprayag

(iv)

Area of forest land proposed for diversion (in ha.) : 2.61

(v)

Category : Road

2. Legal status of forest land proposed for diversion

S. No.	Division	Forest Land(ha.)	Legal Status
1	Rudraprayag	2.61	Reserved Forest

Division 1. : Rudraprayag

3. District wise area to be diverted in the division

S. No.	District	Area(ha.)
1	Rudraprayag	2.61

4. Details of Vegetation available in the forest land proposed for diversion

(i)

Density of vegetation

S. No.	Area(in ha.)	Density	Eco-Class
1	2.61	0.4	Eco 5

(ii) Species-wise local/scientific names and girth-wise enumeration of trees at FRL

S. No.	Scientific Name	Local Name	(31-60)cm.	(61-90)cm.	(91-120)cm.	(121-150)cm.	(>150)cm.
1	Pinus roxburghii	Chir	124	188	62	27	8

5. Working plan prescription for the forest land proposed for diversion :

The area of the reserve forest proposed for the diversion is Kakodakhal Compartment No. - 2 & 3. In the proposed working plan this area is under the Pine working circle. The area is managed according to the prescriptions laid down in this working circle.

6.

उप वन सर्वेक्षक
रुद्रप्रयाग वन प्रभाग
रुद्रप्रयाग

Brief note on vulnerability of the forest area to erosion : no erosion pron zone

7. Approximate distance of the proposed site for diversion from boundary of forest(in km.) : 0.00

8. Significance of the forest land proposed for diversion from wildlife point of view

- (i). Details of wildlife present in and around the forest land proposed for diversion : Ghurad, Kakad, Guldar etc.
- (ii). Whether forms part of national park, wildlife sanctuary, biosphere reserve, tiger reserve, elephant corridor, wildlife migration corridor etc. : No
- (iii). Whether the forest land proposed for diversion is located within eco-sensitive zone(ESZ) of the Protected Area notified under Wildlife(Protection) Act, 1972 (Note: In case, ESZ of a Protected Area is not notified, then, 10kms distance from boundary of the Protected Area should be treated as ESZ): No
- (iv). Whether any national park, wildlife sanctuary, biosphere reserve, tiger reserve, elephant corridor, wildlife migration corridor etc., is located within 1 Km. from boundary of the forest land proposed for diversion : No
- (v). Whether any rare/endangered/unique species of flora and fauna found in the area : No

9.

Details of any protected archaeological/heritage site/defence establishment or any other important monument located in the area, if any

- (i). Whether any protected archaeological/heritage site/defence establishment or any other important monument is located in the area : No

10. Comment as to the reasonability of the extent of the forest land proposed for diversion

- (i). Whether the requirement of forest land as proposed by the user agency is unavoidable and bare minimum for the project : Yes

11. Details of violation(s), if any ,committed



- (i). Whether any work in violation of the Act or guidelines issued under the Act has been carried out : No

12. Whether work in violation is still in progres(Yes/No) : NIL


13. Details of compensatory afforestation scheme

(i).


Patch Wise Details

Patch Wise Details						
S.no	District Name	Village	Area(in ha.)	khasra	KML file	Present Owner file
1	Rudraprayag	Sari	5.22	3 / 343, 544		

(ii).

Upload a scanned copy of the Geo-referenced map of the forest land proposed for C.A. prepared by using DGPS or Total Station: 

(iii).

Upload a copy of Survey of India Toposheet indicating boundary of forest land proposed for C.A: 

(iv).

Total Financial Outlay for C.A: 1179550.00

(v).

Whether the land identified by User Agency is suitable for CA and from management point of view?: Yes

(vi).

Copy of certificate regarding suitability of land identified for CA and from management point of view:

(vii).

Copy of detailed CA scheme including species to be planted, implementing agency, time schedule, cost structure etc.:

Additional information Details

S. No.	Documents	Remarks
NIL		

14. District Profile

S.no	District Name	Geographical area of the district (in ha.)	Forest area of the district (in ha.)	Total forest area diverted since 1980 (in ha.)	No. of Approved Cases	Forest Land including penal C.A. (in ha.)	Progress of compensatory afforestation as on (date)	A) Forest land (in ha.)	B) Non-forest land (in ha.)
1	Rudraprayag	198400.00	179099.50	578.991	151	1129.614	20/10/2015	256.066	873.548

15.

Site inspection report of the DFO/CCF/Nodal Officer highlighting important facts pertaining to the forest land

Division Name	Circle	Site inspected By	Whether site inspected	No. of times site visited	Site inspection report	Date of visit
Rudraprayag	Garhwal	DFO	Yes	One		21/10/2015

(Specific recommendation of the DFO/CCF/Nodal Officer with (Part II, III & Part IV))

16.

Specific recommendation of the DFO/CCF/Nodal Officer for acceptance or otherwise of the proposal with reason

Division	Circle	Recommendation By	Recommendation	Reason	Letter	Whether CF agreed
Rudraprayag	Garhwal	DFO	Recommended	The proposal is related with development.		
	Garhwal	CF	Recommended	Road is necessary for providing connectivity to the villagers		Yes
		Nodal Officer	Recommended	As per file attached		

Specific recommendation of the State Government (Part V)

17.

उप वन्य संरक्षण
रुद्रप्रयाग वन्य प्रभाग
रुद्रप्रयाग

Specific recommendation of the State Government for acceptance or otherwise of the proposal with reason (Part V)

State	Recommendation By	Recommendation	Recommendation Date	Remarks	Signing Authority	Notification	Recommendation Letter
Uttarakhand	State Secretary	Recommended	15/02/2016		State Govt. Officer	No Data	

उप-विन संरक्षक
रुद्रप्रयाग वन प्रभाग
रुद्रप्रयाग